

1 ROB BONTA  
Attorney General of California  
2 RENUKA GEORGE  
Senior Assistant Attorney General  
3 DAVID A. JONES (SBN 250287)  
NELI PALMA (SBN 203374)  
4 Supervising Deputy Attorneys General  
MICHAEL GOLDSMITH (SBN 291700)  
5 DAVID HOUSKA (SBN 295918)  
KEVIN REYES (SBN 295526)  
6 Deputy Attorneys General  
1300 "T" Street  
7 Sacramento, CA 95814  
Telephone: (916) 210-7861  
8 Fax: (213) 897-4951  
E-mail: David.Jones@doj.ca.gov  
9 *Attorneys for Plaintiff*  
THE PEOPLE OF THE STATE OF CALIFORNIA

[EXEMPT FROM FILING FEES  
UNDER GOVT. CODE, § 6103]

**FILED**  
Superior Court of California  
County of Sacramento

01/04/2024

J. Sarvaniez, Deputy

11 SUPERIOR COURT OF THE STATE OF CALIFORNIA  
12 FOR THE COUNTY OF SACRAMENTO  
13  
14

15 THE PEOPLE OF THE STATE OF  
16 CALIFORNIA,

Plaintiff,

18 v.

19 WALMART INC.,

20 Defendant.

Case No. 23CV013542

[PROPOSED] STIPULATED JUDGMENT

21  
22 Plaintiff, the People of the State of California ("the People," "Plaintiff," or "the State"),  
23 through its attorney, Rob Bonta, Attorney General of the State of California, by Supervising  
24 Deputy Attorney General David A. Jones, has brought this action pursuant to provisions of  
25 California Business and Professions Code sections 17200, et seq. and 17500, et seq. and Civil  
26 Code section 3494, having filed a complaint against Walmart Inc. ("Walmart" or "Defendant").

27 The People and Walmart (together, the "Parties") have entered into a consensual  
28

1 resolution of the above-captioned litigation (the "Action") pursuant to a settlement agreement  
2 dated as of November 14, 2022 (as subsequently updated) (the "Agreement"), a copy of which is  
3 attached hereto as Exhibit A. The Agreement shall become effective by its terms upon the entry  
4 of this Judgment (the "Judgment") by the Court without trial or adjudication of any contested  
5 issue of fact or law, and without finding or admission of wrongdoing or liability of any kind.

6 NOW THEREFORE, upon the consent of the Parties hereto, IT IS HEREBY  
7 ORDERED, ADJUDGED AND DECREED AS FOLLOWS:

8 1. Parties. The Parties are as follows:

9 a. Plaintiff is the People of the State of California. "Attorney General" shall refer to  
10 Rob Bonta, the Attorney General of the State of California.

11 b. Defendant Walmart Inc. is a corporation organized under the laws of Delaware and  
12 has its principal place of business in Arkansas, at 702 S.W. 8th Street, Bentonville,  
13 Arkansas 72716.

14 2. Jurisdiction. Pursuant to California Business and Professions Code sections 17200, et seq.  
15 and 17500, et seq. and Civil Code section 3494, jurisdiction of this Court over the subject matter  
16 and over Defendant for the purpose of entering into and enforcing this Judgment is admitted.  
17 Defendant waives any defect associated with service of Plaintiff's Complaint and this Judgment  
18 and does not require issuance or service of a Summons.

19 3. Venue. Pursuant to the provisions of California Business and Professions Code  
20 sections 17200, et seq. and 17500, et seq. and Civil Code section 3494, venue as to all matters  
21 between the Parties relating to or arising out of this Judgment shall lie exclusively in Sacramento  
22 County Superior Court.

23 4. Terms. The provisions of Exhibit A are incorporated by reference as if fully set forth herein.  
24 All references to "Settlement Agreement" in Exhibit A are to this Judgment.

25 5. Paragraphs 9-14 of the Stipulation are incorporated herein and constitute an express term  
26 of this Judgment.

27 6. The Parties have entered into a full and final settlement of all Released Claims of  
28 Releasors (including but not limited to the State) against Walmart and the Released Entities

1 pursuant to the terms and conditions set forth in the Agreement. This Judgment summarizes and  
2 gives effect to those terms. In the event of a conflict between the terms of the Agreement  
3 (including its exhibits) and language in this Judgment, the terms of the Agreement shall govern.  
4 Nothing in this Judgment shall have the effect of expanding, diminishing, explaining, or  
5 otherwise modifying any term of the Agreement.

6 7. The "Definitions" set forth in Section I of the Agreement are incorporated by reference  
7 into this Judgment. The State is a "Settling State" within the meaning of the Agreement. Unless  
8 otherwise defined herein, capitalized terms in this Judgment shall have the same meaning given to  
9 them in the Agreement.

10 8. The Court finds that the Agreement was entered into in good faith.

11 9. The Court finds that entry of this Judgment is in the public interest and reflects a  
12 negotiated settlement agreed to by the Parties. The Action is DISMISSED WITH PREJUDICE,  
13 subject to a retention of jurisdiction by the Court as provided herein and in the Agreement.

14 10. By this Judgment, the Agreement is hereby approved by the Court, and the Court hereby  
15 adopts the Agreement's terms as its own determination of this matter and the Parties' respective  
16 rights and obligations.

17 11. The Court shall have authority to resolve disputes identified in Section VI.F.2 of the  
18 Agreement, governed by the rules and procedures of the Court.

19 12. By this Judgment, the California State-Subdivision Agreement Regarding Distribution and  
20 Use of Settlement Funds – Walmart Settlement, a copy of which is attached hereto as Exhibit B  
21 and as incorporated into the Agreement pursuant to Exhibit O of the Agreement, is hereby  
22 approved by the Court as the means by which relevant funds paid pursuant to the Agreement will  
23 be divided within the State of California, provided that any Subdivision receiving such funds  
24 executes a Subdivision Participation Agreement accepting the terms of the Agreement, including  
25 the releases provided therein. Funds due to the State, and not to a Subdivision, shall be disbursed  
26 by the Settlement Fund Administrator pursuant to wire transfer or other payment instructions  
27 provided by the People to the Settlement Fund Administrator and deposited in the Litigation  
28 Deposit Fund. All Additional Remediation Amounts disbursed to the State of California shall be

1 deposited in the Public Rights Law Enforcement Special Fund and used to reimburse the cost of  
2 opioid-related investigations and litigation and for the Attorney General's enforcement of  
3 consumer protection laws.

4 13. The Parties have satisfied the Condition to Effectiveness of Agreement set forth in Section  
5 II.C of the Agreement and the Release set forth in Sections X.A and X.G of the Agreement, as  
6 follows:

- 7 a. The Attorney General exercised the fullest extent of his powers to release Walmart  
8 and all other Released Entities from all Released Claims pursuant to the release  
9 attached hereto as Exhibit C (the "AG Release").
- 10 b. The State Participation Threshold was met by the State Participation Date, and the  
11 Subdivision Participation Thresholds were met by the Threshold Subdivision  
12 Participation Date.
- 13 c. The Subdivision Participation Form for each Participating Subdivision in the State  
14 that has joined to date has been made available to Walmart. As stated in the  
15 Subdivision Participation Form, and for the avoidance of doubt, nothing in the  
16 Subdivision Participation Form executed by the Participating Subdivisions is  
17 intended to modify in any way the terms of the Agreement to which the  
18 Participating Subdivisions agree. As stated in the Subdivision Participation  
19 Form differ from the terms of the Agreement in any respect, the terms of the  
20 Agreement controls.
- 21 d. Pursuant to Section II.D of the Agreement and Paragraph 2 of the Subdivision  
22 Participation Form, each Litigating Subdivision in the State that has become a  
23 Participating Subdivision is dismissing with prejudice any Released Claims that it  
24 has filed against Walmart or any of the Released Entities.

25 14. Release. Pursuant to the Agreement and the AG Release and without limitation and to the  
26 maximum extent of the power of the State's Attorney General, Walmart and the other Released  
27 Entities are, as of the Effective Date, hereby released from any and all Released Claims of (a) the  
28 State and its Participating Subdivisions and any of their departments, agencies, divisions, boards,  
commissions, Subdivisions, districts, instrumentalities of any kind and attorneys, including the  
State's Attorney General, and any person in his or her official capacity whether elected or  
appointed to serve any of the foregoing, and any agency, person, or other entity claiming by or  
through any of the foregoing, (b) any public entities, public instrumentalities, public educational  
institutions, unincorporated districts, fire districts, irrigation districts, water districts, law



1 enforcement districts, emergency services districts, school districts, hospital districts, and other  
2 Special Districts in the State, and (c) any person or entity acting in a *parens patriae*, sovereign,  
3 quasi-sovereign, private attorney general, *qui tam*, taxpayer, or other capacity seeking relief on  
4 behalf of or generally applicable to the general public with respect to the State or any Subdivision  
5 in the State, whether or not any of them participate in the Agreement. Pursuant to the Agreement  
6 and the AG Release and to the maximum extent of the State's power, Walmart and the other  
7 Released Entities are, as of the Threshold Subdivision Participation Date, hereby released from  
8 any and all Released Claims of (1) the State, (2) all past and present executive departments, state  
9 agencies, divisions, boards, commissions and instrumentalities with the regulatory authority to  
10 enforce state and federal controlled substances acts, and (3) any of the State's past and present  
11 executive departments, agencies, divisions, boards, commissions and instrumentalities that have  
12 the authority to bring Claims related to Alleged Harms and/or Covered Conduct seeking money  
13 (including abatement and/or remediation) or revocation of a pharmaceutical distribution or  
14 dispensing license. For the purposes of clause (3) above, executive departments, agencies,  
15 divisions, boards, commissions, and instrumentalities are those that are under the executive  
16 authority or direct control of the State's Governor. Further, the provisions set forth in Section X  
17 of the Agreement are incorporated by reference into this Stipulated Judgment as if fully set forth  
18 herein. The Parties acknowledge, and the Court finds, that those provisions are an integral part of  
19 the Agreement and this Stipulated Judgment, and shall govern the rights and obligations of all  
20 participants in the settlement, including without limitation the State, Walmart and the Released  
21 Entities.

22 15. Release of Unknown Claims. The State (for itself and its Releasers) expressly waives,  
23 releases, and forever discharges any and all provisions, rights, and benefits conferred by any law  
24 of any state or territory of the United States or other jurisdiction, or principle of common law,  
25 which is similar, comparable, or equivalent to section 1542 of the California Civil Code, which  
26 reads:

27       General Release; extent. A general release does not extend to claims that the creditor or  
28       releasing party does not know or suspect to exist in his or her favor at the time of

1           executing the release that, if known by him or her, would have materially affected his or  
2           her settlement with the debtor or released party.

3   16.    The People may hereafter discover facts other than or different from those which it knows,  
4   believes, or assumes to be true with respect to the Released Claims, but the People (for itself and  
5   its Releasers) expressly waived and fully, finally, and forever settled, released and discharged,  
6   through the Agreement and AG Release, any and all Released Claims that may exist as of the  
7   Threshold Subdivision Participation Date but which the People do not know or suspect to exist,  
8   whether through ignorance, oversight, error, negligence or through no fault whatsoever, and  
9   which, if known, would have materially affected the People's decision to enter into the  
10   Agreement.

11   17.    The Court finds that the releases are given in good faith and are effective as to all  
12   Releasers and Released Entities.

13   18.    Costs and Fees. The Parties will bear their own costs and attorneys' fees except as  
14   otherwise provided in the Agreement.

15   19.    No Waiver. This Judgment is entered based on the Agreement without trial or  
16   adjudication of any contested issue of fact or law or finding of liability of any kind. This  
17   Judgment shall not be construed or used as a waiver of Walmart's right, or any other Released  
18   Entity's right, to defend itself from, or make any arguments in, any other regulatory,  
19   governmental, private individual, or class claims or suits relating to the subject matter or terms of  
20   this Judgment. Notwithstanding the foregoing, the State may enforce the terms of this Stipulated  
21   Judgment as expressly provided in the Agreement.

22   20.    Retention of Jurisdiction. The Court shall retain jurisdiction over the Parties for the  
23   limited purpose of the resolution of disputes identified in Section VI.F.2 of the Agreement. The  
24   Court shall have jurisdiction over Participating Subdivisions in the State for the limited purposes  
25   identified in the Agreement.

26   21.    Successors and Assigns. This Judgment is binding on Walmart's successors and assigns.


27   ///


28   ///

1 22. Modification. This Judgment shall not be modified (by the Court, by any other court, or  
2 by any other means) without the consent of the People and Walmart. Modification of the  
3 Agreement shall be governed by Section XII.W of the Agreement.

4 IT IS SO ORDERED, ADJUDGED, AND DECREED.  
5

6  
7  
8 Dated: 01/04/2024  
9

  
Judge of the Superior Court  
Christopher E. Krueger / Judge



# **WALMART SETTLEMENT**

## **AGREEMENT**

## TABLE OF CONTENTS

	Page
I. Definitions.....	2
II. Participation by States and Subdivisions; Effectiveness of Agreement .....	14
III. Injunctive Relief.....	16
IV. Settlement Payments.....	16
V. Allocation and Use of Settlement Payments.....	25
VI. Enforcement.....	32
VII. Participation by Subdivisions.....	37
VIII. Additional Remediation.....	39
IX. Plaintiffs' Attorneys' Fees and Costs.....	39
X. Release.....	40
XI. Later Litigating Subdivisions; Non-Settling States .....	44
XII. Miscellaneous.....	45
EXHIBIT A - Alleged Harm.....	A-1
EXHIBIT B - Enforcement Committee Organization Bylaws .....	B-1
EXHIBIT C - Litigating Subdivisions List.....	C-1
EXHIBIT D - [Intentionally Omitted] .....	D-1
EXHIBIT E - List of Opioid Remediation Uses.....	E-1
EXHIBIT F - List of States and Overall Allocation Percentages .....	F-1
EXHIBIT G - Subdivisions Eligible to Receive Direct Allocations from the Subdivision Fund and Subdivision Fund Allocation Percentages .....	G-1
EXHIBIT H - [Intentionally Omitted] .....	H-1
EXHIBIT I - Primary Subdivisions .....	I-1
EXHIBIT J - Illustrative List of Released Entities .....	J-1

EXHIBIT K - Subdivision Settlement Participation Form .....	K-1
EXHIBIT L - Settlement Fund Administrator .....	L-1
EXHIBIT M - Maximum Payment Amounts .....	M-1
EXHIBIT N - Additional Remediation Amount Allocation Percentages .....	N-1
EXHIBIT O - Adoption of a State-Subdivision Agreement .....	O-1
EXHIBIT P - Injunctive Relief .....	P-1
EXHIBIT Q - [Intentionally Omitted] .....	Q-1
EXHIBIT R - Agreement on Attorneys' Fees, Costs, and Expenses .....	R-1
EXHIBIT S - Agreement on the State Outside Counsel Fee Fund .....	S-1
EXHIBIT T - Agreement on the State Cost Fund .....	T-1
EXHIBIT U - IRS Form 1098-F .....	U-1
EXHIBIT V - Walmart Settlement Agreement Sign-on Form .....	V-1
EXHIBIT W - Non-Litigating Threshold Subdivisions List .....	W-1
EXHIBIT X - Governor's Release of Opioid-Related Claims .....	X-1

## **WALMART SETTLEMENT AGREEMENT**

This Settlement Agreement, dated as of November 14, 2022 (the “*Agreement*”), sets forth the terms of settlement between and among the Settling States, Walmart, and the Participating Subdivisions (as those terms are defined below). Upon satisfaction of the conditions set forth in Section II, this Agreement will be binding on all Settling States, Participating Subdivisions, and Walmart. This Agreement will then be submitted for entry as part of Consent Judgments in the respective courts of each of the Settling States, pursuant to the terms set forth in Section II.

WHEREAS, certain States and Subdivisions have filed or could file Actions in various forums against Walmart raising Claims or allegations concerning, related to, based upon, or in connection with the Alleged Harms and/or the Covered Conduct;

WHEREAS, Walmart (i) denies each and all of the Claims and allegations of wrongdoing made by the States and Litigating Subdivisions in each of the Actions and maintains that it has meritorious defenses; (ii) denies all assertions of wrongdoing or liability against Walmart arising out of any of the conduct, statements, acts or omissions alleged, or that could have been alleged, in the Actions already brought or that could be brought by any State or Subdivision related to the Covered Conduct and/or Alleged Harms and contends that the factual allegations made in the current Actions relating to Walmart are false and materially inaccurate; (iii) denies that any State, Subdivision, or resident thereof, was harmed by any conduct of Walmart; (iv) denies liability, denies any wrongdoing, and denies it violated any federal or state statute or common law; and (v) maintains that Walmart would be able to successfully defend against the Claims and allegations at trial, that the facts do not support the allegations, that Walmart engaged in no misconduct or unlawful activity, and that Walmart caused no harm to any State, Subdivisions, or resident thereof;

WHEREAS, the Parties have investigated the facts and analyzed the relevant legal issues regarding the Claims and defenses that have been or could have been asserted in the Actions;

WHEREAS, objective data metrics reported in the federal ARCOS database demonstrate that on a national basis Walmart dispensed on average materially fewer and less potent opioids per store than other major chain pharmacies and many independent pharmacies nationwide, and Walmart’s share of opioids distributed and dispensed nationwide was substantially lower than other major chain pharmacies;

WHEREAS, Walmart has implemented policies, procedures, and controls relating to the dispensing of prescription opioid medications and other controlled substances, including pharmacist training and empowerment programs, company-wide limitations on strength and duration of acute opioid prescriptions, and opioid data analytics, which Walmart uses to identify and investigate potentially problematic prescribing practices;

WHEREAS, the Parties have determined that it is preferable to resolve any claims the States and Subdivisions may have through a cooperative and mutually beneficial settlement that provides funding to remediate Alleged Harms;

WHEREAS, the Parties have each considered the costs, delays and uncertainty associated with the prosecution and defense of an action and the continued prosecution and defense of the Actions;

WHEREAS, the Parties believe the settlement set forth herein avoids the uncertainties of litigation and assures that the benefits reflected herein are obtained;

WHEREAS, the States have concluded that the terms of the settlement are fair, reasonable and adequate and in the best interest of the States and all Subdivisions and citizens and residents of the States;

WHEREAS, the Parties have agreed to the terms herein for the sole purpose of settlement, and nothing herein may be taken as or construed to be an admission or concession of any violation of law, rule, or regulation, or of any other matter of fact or law, or of any liability or wrongdoing or lack thereof;

WHEREAS no part of this Agreement, including its statements and commitments, shall constitute evidence of any liability, fault, or wrongdoing, or of any lack thereof;

WHEREAS, unless the contrary is expressly stated, this Agreement is not intended for use by any Party or any third party for any purpose not expressly stated herein, including submission to any court for any purpose other than Court approvals associated with this Agreement;

NOW, THEREFORE, IT IS HEREBY AGREED by and between the States, Participating Subdivisions, and Walmart, by and through their respective counsel, as follows:

## **I. Definitions**

For all sections of this Agreement except Exhibit E and Exhibit P, the following definitions apply:

A. “*Remediation Accounts Fund*” means the component of the Settlement Fund described in Section V.E.

B. “*Actions*” means any lawsuit by a Settling State or Participating Subdivision asserting any Released Claim against one or more Released Entities.

C. “*Additional Remediation Amount*” means the amount available to the Settling States totaling up to \$16,006,471.88.

D. “*Advisory Committee*” has the meaning set forth in Section V.E.2.d.

E. “*Agreement*” has the definition set forth in the preamble, including all exhibits.

F. “*Alleged Harms*” means the alleged past, present, and future financial and societal harms and related expenditures arising out of the alleged misuse and abuse of Products, non-exclusive examples of which are described in the documents listed on Exhibit A, including those expenditures that have allegedly arisen as a result of the physical and bodily injuries sustained by individuals suffering from opioid-related addiction, abuse, death, and other related diseases and disorders, and that have allegedly been caused by Walmart.



G. “*Allocation Statute*” means a state law that governs allocation, distribution, and/or use of some or all of the Settlement Fund amounts allocated to that State and/or its Subdivisions. In addition to modifying the allocation as set forth in Section V.D.2, an Allocation Statute may, without limitation, contain a Statutory Trust, further restrict expenditures of funds, form an advisory committee, establish oversight and reporting requirements, or address other default provisions and other matters related to the funds. An Allocation Statute is not required to address all three (3) types of funds comprising the Settlement Fund or all default provisions.

H. “*Appropriate Official*” has the meaning set forth in Section XII.F.3.

I. “*Base Payment*” has the meaning set forth in Section IV.D.

J. “*Bankruptcy Code*” means Title 11 of the United States Code, 11 U.S.C. §§ 101, *et seq.*

K. “*Bar*” means either: (1) a law barring Subdivisions in a State from maintaining Released Claims against Released Entities (either through a direct bar or through a grant of authority to release claims and the exercise of such authority in full); or (2) a ruling by the highest court of the State (or, in a State with a single intermediate court of appeals, the intermediate court of appeals when not subject to further review by the highest court of the State) setting forth the general principle that Subdivisions in the State may not maintain any Released Claims against Released Entities, whether on the ground of this Agreement (or the release in it) or otherwise. For the avoidance of doubt, a law or ruling that is conditioned or predicated upon payment by a Released Entity (apart from payments made by Walmart under this Agreement) shall not constitute a Bar.

L. “*Case-Specific Resolution*” means either: (1) a law barring the Subdivision at issue from maintaining any Released Claims against any Released Entities (either through a direct bar or through a grant of authority to release claims and the exercise of such authority in full); or (2) a ruling by a court of competent jurisdiction over the Subdivision at issue that the Subdivision may not maintain any Released Claims at issue against any Released Entities, whether on the ground of this Agreement (or the release in it) or otherwise. For the avoidance of doubt, a law or ruling that is conditioned or predicated upon payment by a Released Entity (apart from payments made by Walmart under this Agreement) shall not constitute a Case-Specific Resolution.

M. “*Claim*” means any past, present or future cause of action, claim for relief, cross-claim or counterclaim, theory of liability, demand, derivative claim, request, assessment, charge, covenant, damage, debt, lien, loss, penalty, judgment, right, obligation, dispute, suit, contract, controversy, agreement, *parens patriae* claim, promise, performance, warranty, omission, or grievance of any nature whatsoever, whether legal, equitable, statutory, regulatory or administrative, whether arising under federal, state or local common law, statute, regulation, guidance, ordinance or principles of equity, whether filed or unfiled, whether asserted or unasserted, whether known or unknown, whether accrued or unaccrued, whether foreseen, unforeseen or unforeseeable, whether discovered or undiscovered, whether suspected or unsuspected, whether fixed or contingent, and whether existing or hereafter arising, in all such cases, including but not limited to any request for declaratory, injunctive, or equitable relief, compensatory, punitive, or statutory damages, absolute liability, strict liability, restitution,

abatement, subrogation, contribution, indemnity, apportionment, disgorgement, reimbursement, attorney fees, expert fees, consultant fees, fines, penalties, expenses, costs or any other legal, equitable, civil, administrative, or regulatory remedy whatsoever.

N. “*Claim-Over*” means a Claim asserted by a Non-Released Entity against a Released Entity on the basis of contribution, indemnity, or other claim-over on any theory relating to a Non-Party Covered Conduct Claim asserted by a Releasor.

O. “*Consent Judgment*” means a state-specific consent judgment in a form to be agreed by the Settling States and Walmart prior to the State Participation Date that, among other things, (1) approves this Agreement and (2) provides for the release set forth in Section X.A., including the dismissal with prejudice of any Released Claims that the Settling State has brought against Released Entities.

P. “*Covered Conduct*” means any actual or alleged act, failure to act, negligence, statement, error, omission, breach of any duty, conduct, event, transaction, agreement, misstatement, misleading statement or other activity of any kind whatsoever from the beginning of time through the Threshold Subdivision Participation Date (and any past, present, or future consequence of any such act, failure to act, negligence, statement, error, omission, breach of duty, conduct, event, transaction, agreement, misstatement, misleading statement or other activity) relating in any way to (a) the distribution, dispensing, delivery, monitoring, reporting, supply, sale, prescribing, physical security, warehousing, coverage, purchases, reimbursement, discovery, development, manufacture, packaging, repackaging, marketing, promotion, advertising, labeling, recall, withdrawal, or use or abuse of any Product; orders, prescriptions, formularies, guidelines, payments or rebates for any Product; policies, practices and/or operating procedures, insurance, claim or benefit administration, claim adjudication, plan design, data and sales thereof, relating to any Product; and any system, plan, policy or advocacy relating to any Product, including, but not limited to, any unbranded promotion, marketing, programs, or campaigns relating to any Product; (b) the characteristics, properties, risks, or benefits of any Product; (c) the reporting, disclosure, nonreporting or non-disclosure to federal, state or other regulators of orders or prescriptions, related to any Product; (d) the purchasing, selling, acquiring, disposing of, importing, exporting, handling, processing, packaging, supplying, distributing, or converting of any Product; or (e) controls against diversion, corresponding responsibility, and suspicious order monitoring; *provided, however*, that as to any Claim that a Releasor has brought or could bring, Covered Conduct does not include noncompliance with statutory or administrative supply security standards concerning cleanliness of facilities or stopping counterfeit products, so long as such standards apply to the storage and distribution of both controlled and non-controlled pharmaceuticals.

Q. “*Deposit Date*” means fifteen (15) days after the Effective Date.

R. “*Designated State*” means New York.

S. “*Effective Date*” has the meaning set forth in Section II.C.

T. “*Eligible State*” means the states, commonwealths, and territories of the United States of America, as well as the District of Columbia and Puerto Rico, but excluding New Mexico,

West Virginia, and any Separately Settling State. The use of non-capitalized “state” to describe something (e.g., “state court”) shall also be read to include parallel entities in commonwealths, territories, and the District of Columbia (e.g., “territorial court”).

U. “*Enforcement Committee*” means a committee consisting of certain representatives of the Settling States and of the Participating Subdivisions selected and operating pursuant to the organizational bylaws set forth at Exhibit B. Notice pursuant to Section XII.Q shall be provided when there are changes in membership or contact information.

V. “*Final Order*” means an order or judgment of a court of competent jurisdiction with respect to the applicable subject matter (1) which has not been reversed or superseded by a modified or amended order, is not currently stayed, and as to which any right to appeal or seek *certiorari*, review, reargument, stay, or rehearing has expired, and as to which no appeal or petition for *certiorari*, review, reargument, stay, or rehearing is pending, or (2) as to which an appeal has been taken or petition for *certiorari*, review, reargument, stay, or rehearing has been filed and (a) such appeal or petition for *certiorari*, review, reargument, stay, or rehearing has been resolved by the highest court to which the order or judgment was appealed or from which *certiorari*, review, reargument, stay, or rehearing was sought, or (b) the time to appeal further or seek *certiorari*, review, reargument, stay, or rehearing has expired and no such further appeal or petition for *certiorari*, review, reargument, stay, or rehearing is pending.

W. “*First Subdivision Participation Date*” has the meaning set forth in Section IV.C.3.a.

X. “*Global Settlement Remediation Amount*” means the remediation and abatement amount of up to \$2,393,794,118.64.

Y. “*Global Settlement Amount*” means the sum of (a) the Remediation Payment, (b) the Additional Remediation Amount, and (c) any attorneys’ fees and costs set forth in Exhibit R, Exhibit S and Exhibit T.

Z. “*Implementation Administrator*” means the vendor agreed to by Walmart and the Enforcement Committee and retained by Walmart to provide notice pursuant to Section VII.A and to manage the initial joinder period for Subdivisions, including the issuance and receipt of Subdivision Participation Forms.

AA. “*Incentive BC Subdivisions*” has the meaning set forth in Section IV.E.2.a.

BB. “*Incentive Payment A*” means the incentive payment described in Section IV.E.1.

CC. “*Incentive Payment BC*” means the incentive payment described in Section IV.E.2.

DD. “*Incentive Payment D*” means the incentive payment described in Section IV.E.3.

EE. “*Injunctive Relief Terms*” means the terms described in Section III and set forth in Exhibit P.

FF. “*Later Litigating Subdivision*” means a Subdivision (or Subdivision official asserting the right of or for the Subdivision to recover for Alleged Harms to the Subdivision and/or the people thereof) that: (1) first files a lawsuit bringing a Released Claim against a Released Entity after the Threshold Subdivision Participation Date; or (2) adds a Released Claim against a Released Entity after the Threshold Subdivision Participation Date to a lawsuit brought before the Threshold Subdivision Participation Date that, prior to the Threshold Subdivision Participation Date, did not include any Released Claims against a Released Entity; or (3) (a) was a Litigating Subdivision whose Released Claims against Released Entities were resolved by a legislative Bar or legislative Case-Specific Resolution as of the Threshold Subdivision Participation Date, (b) such legislative Bar or legislative Case-Specific Resolution is subject to a Revocation Event after the Threshold Subdivision Participation Date, and (c) the earlier of the date of completion of opening statements in a trial in an action brought by a Subdivision in that Settling State that includes a Released Claim against a Released Entity or one hundred eighty (180) days from the Revocation Event passes without a Bar or Case-Specific Resolution being implemented as to that Litigating Subdivision or the Litigating Subdivision’s Released Claims being dismissed; or (4) (a) was a Litigating Subdivision whose Released Claims against Released Entities were resolved by a judicial Bar or judicial Case-Specific Resolution as of the Threshold Subdivision Participation Date, (b) such judicial Bar or judicial Case-Specific Resolution is subject to a Revocation Event after the Threshold Subdivision Participation Date, and (c) such Litigating Subdivision takes any action in its lawsuit asserting a Released Claim against a Released Entity other than seeking a stay or dismissal.

GG. “*Litigating Subdivisions*” means all Subdivisions that have brought any Released Claim against any Released Entity as of the Threshold Subdivision Participation Date. Attached as Exhibit C is a list of the Litigating Subdivisions in each Eligible State and Separately Settling State. Exhibit C will be updated (including with any corrections) periodically, and a final version of Exhibit C will be attached hereto as of the Threshold Subdivision Participation Date.

HH. “*National Arbitration Panel*” means the panel comprised as described in Section VI.F.3.b.

II. “*National Disputes*” has the meaning set forth in Section VI.F.3.a.

JJ. “*Non-Litigating Subdivision*” means any Subdivision that is neither a Litigating Subdivision nor a Later Litigating Subdivision.

KK. “*Non-Litigating Threshold Subdivision*” means (a) all general-purpose Subdivisions with a population equal to or greater than 30,000 that have not brought a Released Claim against any Released Entity as of the Threshold Subdivision Participation Date and (b) all general-purpose Subdivisions with populations between 10,000 and 30,000 that have not brought Released Claim against any Released Entity but have brought a claim related to opioid products, including any Claims related to the Covered Conduct and/or Alleged Harms, against McKesson, AmerisourceBergen, Cardinal Health, Janssen Pharmaceuticals, or any parents, subsidiaries, divisions, predecessors, successors, and assigns of McKesson, AmerisourceBergen, Cardinal Health, or Janssen Pharmaceuticals. Attached as Exhibit W is a list of the Non-Litigating Threshold Subdivisions in each Eligible State and Separately Settling State. Exhibit W will be

updated (including with any corrections) periodically, and a final version of Exhibit W will be attached hereto as of the Threshold Subdivision Participation Date.

LL. “*Non-Participating Subdivision*” means any Subdivision that is not a Participating Subdivision.

MM. “*Non-Party Covered Conduct Claim*” means a Claim against any Non-Released Entity involving, arising out of, or related to Alleged Harms and/or Covered Conduct (or conduct that would be Covered Conduct if engaged in by a Released Entity).

NN. “*Non-Party Settlement*” means a settlement by any Releasor that settles any Non-Party Covered Conduct Claim and includes a release of any Non-Released Entity.

OO. “*Non-Released Entity*” means an entity that is not a Released Entity.

PP. “*Non-Settling State*” means any Eligible State that is not a Settling State.

QQ. “*Opioid Remediation*” means care, treatment, and other programs and expenditures (including reimbursement for past such programs or expenditures<sup>1</sup> except where this Agreement restricts the use of funds solely to future Opioid Remediation) designed to remediate Alleged Harms, including to (1) address the misuse and abuse of opioid products, (2) treat or mitigate opioid use or related disorders, or (3) mitigate other alleged effects of, including on those injured as a result of, the opioid epidemic. Exhibit E provides a non-exhaustive list of expenditures that qualify as being paid for Opioid Remediation. Qualifying expenditures may include reasonable related administrative expenses.

RR. “*Overall Allocation Percentage*” means a Settling State’s percentage as set forth in Exhibit F.

SS. “*Participating Population Levels*” has the meaning set forth in Section II.B.1.

TT. “*Participating Subdivision*” means any Subdivision in a Settling State that joins the settlement and meets the requirements for becoming a Participating Subdivision under Section VII.B or Section VII.C, as applicable.

UU. “*Parties*” means Walmart and the Settling States (each, a “*Party*”).

VV. “*Payment Year*” means the calendar year during which the applicable Payout Amount is made in accordance with Section IV.B. Payment Year 1 is 2023, Payment Year 2 is 2024 and so forth.

WW. “*Payout Amount*” means the total amount payable to the Settling States by the Settlement Fund Administrator for each Payment Year, as calculated by the Settlement Fund Administrator pursuant to Section IV.B. For the avoidance of doubt, this term does not include amounts paid pursuant to Section VIII and Section IX.

---

<sup>1</sup> Reimbursement includes amounts paid to any governmental entities for past expenditures or programs.

XX. “*Percentage of Incentive BC Subdivision Population*” has the meaning set forth in Section IV.E.2.a.

YY. “*Primary Fire District*” means a fire district that covers a population of 25,000, or 0.20% of an Eligible State’s population if an Eligible State’s population is greater than 18 million. If not easily calculable from state data sources and agreed to between the Eligible State and Walmart, a fire district’s population is calculated by dividing the population of the county or counties a fire district serves by the number of fire districts in the county or counties. “Primary Fire Districts” shall mean fire districts as identified in connection with the implementation of the July 21, 2021 Janssen Settlement Agreement.

ZZ. “*Primary Subdivision*” means any General-Purpose Government (including, but not limited to, a municipality, county, county subdivision, city, town, township, parish, village, borough, gore, or any other entities that provide municipal-type government) with a population over 10,000. Attached as Exhibit I is an agreed list of the Primary Subdivisions in each State.

AAA. “*Prior Litigating Subdivision*” means a Subdivision (or Subdivision official) that brought any Released Claim against any Released Entity prior to the Threshold Subdivision Participation Date and all such Released Claims were separately settled or finally adjudicated prior to the Threshold Subdivision Participation Date; *provided, however*, that if the final adjudication was pursuant to a Bar, such Subdivision shall not be considered a Prior Litigating Subdivision. Notwithstanding the prior sentence, Walmart and the Settling State of the relevant Subdivision may agree in writing that the Subdivision shall not be considered a Prior Litigating Subdivision.

BBB. “*Product*” means any chemical substance, whether used for medicinal or non-medicinal purposes, and whether natural, synthetic, or semi-synthetic, or any finished pharmaceutical product made from or with such substance, that is (1) an opioid or opiate, as well as any product containing any such substance; (2) a benzodiazepine, a muscle relaxer, carisoprodol, zolpidem, or gabapentin; or (3) a combination or “cocktail” of any stimulant or other chemical substance prescribed, sold, bought, or dispensed to be used together that includes opioids or opiates. “Product” shall include, but is not limited to, any substance consisting of or containing buprenorphine, codeine, fentanyl, hydrocodone, hydromorphone, meperidine, methadone, morphine, oxycodone, oxymorphone, tapentadol, tramadol, opium, heroin, carfentanil, diazepam, estazolam, quazepam, alprazolam, clonazepam, oxazepam, flurazepam, triazolam, temazepam, midazolam, carisoprodol, gabapentin, or any variant of these substances or any similar substance. Notwithstanding the foregoing, nothing in this section prohibits a Settling State from taking administrative or regulatory action related to benzodiazepine (including, but not limited to, diazepam, estazolam, quazepam, alprazolam, clonazepam, oxazepam, flurazepam, triazolam, temazepam, and midazolam), a muscle relaxer, carisoprodol, zolpidem, or gabapentin that is wholly independent from the use of such drugs in combination with opioids, provided such action does not seek money (including abatement and/or remediation) for conduct prior to the Effective Date.

CCC. “*Released Claims*” means any and all Claims that directly or indirectly are based on, arise out of, or in any way relate to or concern Covered Conduct and/or Alleged Harms occurring prior to the Threshold Subdivision Participation Date. Without limiting the foregoing, “Released Claims” include any Claims that have been asserted against the Released Entities by

any Settling State or any of its Litigating Subdivisions or Litigating Special Districts in any federal, state or local action or proceeding (whether judicial, arbitral, or administrative) based on, arising out of or relating to, in whole or in part, the Covered Conduct and/or Alleged Harms, or any such Claims that could be or could have been asserted now or in the future in those actions or in any comparable action or proceeding brought by a State, any of its Subdivisions or Special Districts, or any Releasors (whether or not such State, Subdivision, Special District, or Releasor has brought such action or proceeding). Released Claims also include all Claims asserted in any proceeding to be dismissed pursuant to the Agreement, whether or not such claims relate to Covered Conduct and/or Alleged Harms. The Parties intend that “Released Claims” be interpreted broadly. This Agreement does not release Claims by private individuals. It is the intent of the Parties that Claims by private individuals be treated in accordance with applicable law. Released Claims is also used herein to describe Claims brought by a Later Litigating Subdivision or other non-party Subdivision or Special District that would have been Released Claims if they had been brought by a Releasor against a Released Entity.

DDD. “*Released Entities*” means Walmart and (1) all of Walmart’s past and present direct or indirect parents, subsidiaries, divisions, predecessors, successors, and assigns; (2) the past and present direct or indirect subsidiaries, divisions, and joint ventures, of any of the foregoing; (3) all of Walmart’s insurers (solely in their role as insurers with respect to the Released Claims); (4) all of Walmart’s, or of any entity described in subsection (1), past and present joint ventures; and (5) the respective past and present officers, directors, members, shareholders (solely in their capacity as shareholders of the foregoing entities), partners, trustees, and employees of any of the foregoing (for actions that occurred during and related to their work for, or employment with, Walmart). Any person or entity described in subsections (3)-(5) shall be a Released Entity solely in the capacity described in such clause and shall not be a Released Entity with respect to its conduct in any other capacity. For the avoidance of doubt, any joint venture partner of a joint venture in subsection (2) or (4) is not a Released Entity unless such entity independently falls within subsections (1)-(5) above. An illustrative list of Walmart’s present joint ventures, subsidiaries and affiliates and predecessor entities is set forth in Exhibit J. With respect to joint ventures (including predecessor entities), only entities listed on Exhibit J are Released Entities. Current or former Defendants in *In re: National Prescription Opiate Litigation*, No. 1: 17-md-2804 (N.D. Ohio) (“MDL”) (or in other pending litigation asserting a Claim for Covered Conduct, as identified in the “*National Opiate Litigation – Case and Defendant Extract*” provided to Walmart by the Plaintiffs’ Executive Committee on November 12, 2022) not identified in Exhibit J are not considered Released Entities, provided, however, that any Walmart entities that fall within clauses (1)-(5) above against whom Released Claims are brought in the MDL on or after November 14, 2022 shall be considered Released Entities even if not listed on Exhibit J. For the avoidance of doubt, any entity acquired, or joint venture entered into, by Walmart after the Threshold Subdivision Participation Date is not a Released Entity.

EEE. “*Releasors*” means (1) each Settling State; (2) each Participating Subdivision; and (3) without limitation and to the maximum extent of the power of each Settling State’s Attorney General and/or Participating Subdivision to release Claims, (a) the Settling State’s and Participating Subdivision’s departments, agencies, divisions, boards, commissions, Subdivisions, districts, instrumentalities of any kind and attorneys, including its Attorney General, and any person in their official capacity whether elected or appointed to serve any of the foregoing, and any agency, person, or other entity claiming by or through any of the foregoing, (b) any public

entities, public instrumentalities, public educational institutions, unincorporated districts, fire districts, irrigation districts, water districts, law enforcement districts, emergency services districts, school districts, hospital districts and other Special Districts in a Settling State, and (c) any person or entity acting in a *parens patriae*, sovereign, quasi-sovereign, private attorney general, qui tam, taxpayer, or other capacity seeking relief on behalf of or generally applicable to the general public with respect to a Settling State or Subdivision in a Settling State, whether or not any of them participate in the Agreement. The inclusion of a specific reference to a type of entity in this definition shall not be construed as meaning that the entity is not a Subdivision. Each Settling State's Attorney General represents that he or she has or has obtained (or will obtain no later than the Threshold Subdivision Participation Date) the authority set forth in Section X.G. In addition to being a Releasor as provided herein, a Participating Subdivision shall also provide the Subdivision Participation Agreement referenced in Section VII providing for a release to the fullest extent of the Participating Subdivision's authority.

FFF. "*Remediation Payment*" has the meaning set forth in Section IV.B.1.<sup>2</sup>

GGG. "*Revocation Event*" means, with respect to a Bar, Settlement Class Resolution, or Case-Specific Resolution, a revocation, rescission, reversal, overruling, or interpretation that in any way limits the effect of such Bar, Settlement Class Resolution, or Case-Specific Resolution on Released Claims, or any other action or event that otherwise deprives the Bar, Settlement Class Resolution, or Case-Specific Resolution of force or effect in any material respect.

HHH. "*Second Subdivision Participation Date*" has the meaning set forth in Section IV.C.3.b.

III. "*Separately Settling State*" means each of Alabama, Florida, and any other Eligible State that, prior to the State Participation Date, enters into a settlement agreement with Walmart that is separate from this Agreement and resolves substantially all Released Claims against Walmart.

JJJ. "*Settlement Class Resolution*" means a class action resolution in a court of competent jurisdiction in a Settling State (that is not successfully removed to federal court) with respect to a class of Subdivisions in that Settling State that (1) conforms with that Settling State's statutes, case law, and rules of procedure regarding class actions; (2) is approved and entered as an order of a court of competent jurisdiction in that Settling State and such order has become a Final Order; (3) is binding on all Non-Participating Subdivisions in that Settling State (other than opt outs as permitted under the next sentence); (4) provides that all such Non-Participating Subdivisions may not bring any Released Claims against any Released Entities, whether on the ground of this Agreement (or the releases herein) or otherwise; and (5) does not impose any costs

---

<sup>2</sup> The total maximum amount of this settlement is up to \$3,011,242,061, which includes (i) up to \$2,393,794,118.64 in the Remediation Payment; (ii) up to \$297,720,376.93 in Subdivision Attorneys' Fees, Expenses and Costs; (iii) up to \$48,019,415.63 in the State Outside Counsel Fee Fund, State Cost Fund and Additional Remediation Amount; (iv) a credit of \$215,567,502.95 for Walmart's settlement with the state of Florida and its subdivisions; (v) a credit of \$48,963,983.74 for Walmart's settlement with the state of Alabama and its subdivisions; (vi) a credit of \$1,051,663.05 for ineligible subdivisions Lake County and Trumbull County of Ohio; and (vii) a credit of \$6,125,000.00 for Walmart's settlement with Nassau County and Suffolk County of New York. In no event shall Walmart's payment obligation under this Agreement exceed the sum of (i)-(iii) above.



or obligations on Walmart other than those provided for in this Agreement, or contain any provision inconsistent with any provision of this Agreement. If applicable state law requires that opt-out rights be afforded to members of the class, a class action resolution otherwise meeting the foregoing requirements shall qualify as a Settlement Class Resolution unless Subdivisions collectively representing more than one percent (1%) of the total population of that Settling State opt out. In seeking certification of any Settlement Class, the applicable Settling State and Participating Subdivisions shall make clear that certification is sought solely for settlement purposes and shall have no applicability beyond approval of the settlement for which certification is sought. Nothing in this Agreement constitutes an admission by any Party that class certification would be appropriate for litigation purposes in any case or for purposes unrelated to this Agreement.

KKK. “*Settlement Fund*” means the interest-bearing fund established pursuant to this Agreement into which the payment under Section IV is made. The Settlement Fund is comprised of the Remediation Accounts Fund, State Fund, and Subdivision Fund.

LLL. “*Settlement Fund Administrator*” means the entity that determines the payments and reversions due under Section IV and Section VIII, including annually determining the Payout Amount and calculating Incentive Payments, administers the Settlement Fund, and distributes amounts into three sub-funds (the Remediation Accounts Fund, State Fund, and Subdivision Fund) pursuant to this Agreement. The duties of the Settlement Fund Administrator shall be governed by this Agreement. Prior to the Threshold Subdivision Participation Date, Walmart and the Enforcement Committee shall agree to selection and removal processes for and the identity of the Settlement Fund Administrator, and a detailed description of the Settlement Fund Administrator’s duties and responsibilities, including a detailed mechanism for paying the Settlement Fund Administrator’s fees and costs, all of which shall be appended to the Agreement as Exhibit L.

MMM. “*Settling State*” means an Eligible State that has entered into this Agreement with Walmart and delivers an executed State Participation Form and executed releases in accordance with Section II.A.

NNN. “*State Fund*” means the component of the Settlement Fund described in Section V.C.

OOO. “*State Participation Form*” means the form attached as Exhibit V.

PPP. “*State Participation Date*” has the meaning set forth in Section II.A.1.

QQQ. “*State Participation Threshold*” has the meaning set forth in Section II.A.2.

RRR. “*State-Subdivision Agreement*” means an agreement that a Settling State reaches with the Subdivisions in that Settling State regarding the allocation, distribution, and/or use of funds allocated to that Settling State and to its Subdivisions. A State-Subdivision Agreement shall be effective if approved pursuant to the provisions of Exhibit O or if adopted by statute. Preexisting agreements addressing funds other than those allocated pursuant to this Agreement shall qualify if the approval requirements of Exhibit O are met. A Settling State and its Subdivisions may revise a State-Subdivision Agreement if approved pursuant to the provisions of Exhibit O, or if such revision is adopted by statute.

SSS. “*Statutory Trust*” means a trust fund established by state law to receive funds allocated to a Settling State’s Remediation Accounts Fund and restrict any expenditures made using funds from such Settling State’s Remediation Accounts Fund to Opioid Remediation, subject to reasonable administrative expenses. A Settling State may give a Statutory Trust authority to allocate one (1) or more of the three (3) types of funds comprising such State’s Settlement Fund, but this is not required.

TTT. “*Sub-Fund(s)*” means the Remediation Accounts Fund, State Fund, and Subdivision Fund, individually or collectively, as applicable.

UUU. “*Subdivision*” means any (1) General-Purpose Government (including, but not limited to, a municipality, county, county subdivision, city, town, township, parish, village, borough, gore, or any other entities that provide municipal-type government), School District, or Special District within a Settling State, and (2) any other subdivision or subdivision official or sub-entity of or located within a Settling State (whether political, geographical or otherwise, whether functioning or non-functioning, regardless of population overlap, and including, but not limited to, nonfunctioning governmental units and public institutions) that has filed a lawsuit that includes a Released Claim against a Released Entity in a direct, *parens patriae*, or any other capacity. “General-Purpose Government,” “School District,” and “Special District” shall correspond to the “five basic types of local governments” recognized by the U.S. Census Bureau and match the 2017 list of Governmental Units.<sup>3</sup> The three (3) General-Purpose Governments are county, municipal, and township governments; the two (2) special purpose governments are School Districts and Special Districts.<sup>4</sup> The terms “Fire District,” “Health District,” “Hospital District,” and “Library District” shall correspond to categories of Special Districts recognized by the U.S. Census Bureau.<sup>5</sup> References to a Settling State’s Subdivisions or to a Subdivision “in,” “of,” or “within” such Settling State include Subdivisions located within the Settling State even if they are not formally or legally a sub-entity of such Settling State; *provided, however*, that a “health district” that includes any of the following words or phrases in its name shall not be considered a Subdivision: mosquito, pest, insect, spray, vector, animal, air quality, air pollution, clean air, coastal water, tuberculosis, and sanitary. Each of Lake and Trumbull Counties of Ohio shall not be considered “Subdivisions” for purposes of this Agreement.

VVV. “*Subdivision Allocation Percentage*” means the portion of a Settling State’s Subdivision Fund set forth in Exhibit G that a Subdivision will receive pursuant to Section V.C or Section V.D if it becomes a Participating Subdivision. The aggregate Subdivision Allocation

---

<sup>3</sup> <https://www.census.gov/data/datasets/2017/econ/gus/public-use-files.html>.

<sup>4</sup> *E.g.*, U.S. Census Bureau, “Technical Documentation: 2017 Public Use Files for State and Local Government Organization” at 7 (noting that “the Census Bureau recognizes five basic types of local governments,” that three of those are “general purpose governments” (county governments, municipal governments, and township governments), and that the other two are “school district and special district governments”), [https://www2.census.gov/programs-surveys/gus/datasets/2017/2017\\_gov\\_org\\_meth\\_tech\\_doc.pdf](https://www2.census.gov/programs-surveys/gus/datasets/2017/2017_gov_org_meth_tech_doc.pdf).

<sup>5</sup> A list of 2017 Government Units provided by the Census Bureau identifies 38,542 Special Districts and categorizes them by “FUNCTION\_NAME.” “Govt\_Units\_2017\_Final” spreadsheet, “Special District” sheet, included in “Independent Governments - list of governments with reference information,” <https://www.census.gov/data/datasets/2017/econ/gus/public-use-files.html>. As used herein, “fire district” corresponds to Special District function name “24 – Local Fire Protection,” “Health District” corresponds to Special District function name “32 – Health,” “Hospital District” corresponds to Special District function name “40 – Hospitals,” and “Library District” corresponds to Special District function name “52 – Libraries.” *See id.*

Percentage of all Subdivisions receiving a Subdivision Allocation Percentage in each State shall equal one hundred percent (100%). Immediately upon the effectiveness of any State-Subdivision Agreement, Allocation Statute, Statutory Trust, or voluntary redistribution allowed by Section V.D.3 (or upon the effectiveness of an amendment to any State-Subdivision Agreement, Allocation Statute, Statutory Trust, or voluntary redistribution allowed by Section V.D.3) that addresses allocation from the Subdivision Fund, whether before or after the Threshold Subdivision Participation Date, Exhibit G will automatically be amended to reflect the allocation from the Subdivision Fund pursuant to the State-Subdivision Agreement, Allocation Statute, Statutory Trust, or voluntary redistribution allowed by Section V.D.3. The Subdivision Allocation Percentages contained in Exhibit G may not change once notice is distributed pursuant to Section VII.A, except upon the effectiveness of any State-Subdivision Agreement, Allocation Statute, Statutory Trust, or voluntary redistribution allowed by Section V.D.3 (or upon the effectiveness of an amendment to any State-Subdivision Agreement, Allocation Statute, Statutory Trust, or voluntary redistribution allowed by Section V.D.3) that addresses allocation from the Subdivision Fund. For the avoidance of doubt, no Subdivision not listed on Exhibit G shall receive an allocation from the Subdivision Fund, and no provision of this Agreement shall be interpreted to create such an entitlement.

WWW. “*Subdivision Fund*” means the component of the Settlement Fund described in Section V.C.

XXX. “*Subdivision Participation Agreement*” means the form of agreement attached as Exhibit K that Participating Subdivisions must execute and return to the Settlement Fund Administrator.

YYY. “*Subdivision Participation Thresholds*” has the meaning set forth in Section II.B.

ZZZ. “*Third Subdivision Participation Date*” has the meaning set forth in Section IV.C.3.c.

AAAA. “*Threshold Motion*” means a motion to dismiss or equivalent dispositive motion made at the outset of litigation under applicable procedure. A Threshold Motion must include as potential grounds for dismissal any applicable Bar or the relevant release by a Settling State or Participating Subdivision provided under this Agreement and, where appropriate under applicable law, any applicable limitations defense.

BBBB. “*Threshold State*” means the District of Columbia, Puerto Rico, and the states of the United States of America, excluding New Mexico and West Virginia.

CCCC. “*Threshold Subdivision Participation Date*” has the meaning set forth in Section II.B.1.

DDDD. “*Total Remediation Amount*” means the aggregate amount paid or incurred by Walmart hereunder other than amounts paid as attorneys’ fees and costs or identified pursuant to Section V.B.2 as being used to pay attorneys’ fees, investigation costs or litigation costs.

EEEE. “*Walmart*” means Walmart Inc.

## II. Participation by States and Subdivisions; Effectiveness of Agreement

### A. *State Participation Threshold.*

1. On November 14, 2022, this Agreement shall be distributed to all Eligible States by the Enforcement Committee. The Eligible States' Attorneys General shall then have until December 15, 2022, or such later date as agreed to in writing by Walmart and the Enforcement Committee prior to December 15, 2022 (the "*State Participation Date*"), to decide whether to become Settling States. Eligible States that determine to become Settling States shall sign a Participation Form, in the form attached as Exhibit V, on or before the State Participation Date and provide it to Walmart and the Enforcement Committee.

2. To meet the State Participation Threshold, more than 85% of all Threshold States, by number of such states (the "*State Participation Threshold*"), must have joined this Agreement as Settling States on or before the State Participation Date. For purposes of calculating the State Participation Threshold, each Separately Settling State that is also a Threshold State shall be included in both the numerator and the denominator for purposes of calculating whether the State Participation Threshold has been satisfied. For the avoidance of doubt, to be satisfied, the State Participation Threshold requires that 43 or more of the 50 Threshold States (a) become Settling States by signing a Participation Form or (b) be included in both the numerator and the denominator for purposes of calculating the State Participation Threshold by virtue of being a Separately Settling State that is also a Threshold State.

3. Within the first business day on or after three (3) calendar days after the State Participation Date, the Enforcement Committee will deliver all signed State Participation Forms to Walmart. If the State Participation Threshold has not been satisfied by the State Participation Date, this Agreement will have no further effect and all releases and other commitments or obligations contained herein or in State Participation Forms will be void, provided, however, that on or after the State Participation Date, Walmart shall have the unilateral right in its sole discretion to extend the State Participation Date or to proceed with the Settlement if the State Participation Threshold has not been satisfied.

### B. *Subdivision Participation Thresholds.*

1. If the State Participation Threshold has been satisfied by the State Participation Date, each of the Settling States will use reasonable efforts to ensure that, by April 18, 2023, or such later date as agreed to in writing by Walmart and the Enforcement Committee prior to April 18, 2023 (the "*Threshold Subdivision Participation Date*"), the Settling States have met the following "*Subdivision Participation Thresholds*": (1) more than 85% of the aggregate population of all Litigating Subdivisions located in the Settling States and Separately Settling States (calculated on an aggregated basis and not a State-by-State basis): (a) have become Participating Subdivisions by executing a Subdivision Participation Agreement, including a release (subject to Section VII.D), in accordance with Section VII.C, (b) are subject to a Bar or Case-Specific Resolution or (c) have joined a settlement between Walmart and a Separately Settling State by executing a participation

form, including a release; and (2) more than 85% of the aggregate population of all Non-Litigating Threshold Subdivisions located in the Settling States and Separately Settling States (calculated on an aggregated basis and not a State-by-State basis): (a) have become Participating Subdivisions by executing a Subdivision Participation Agreement, including a release (subject to Section VII.D), in accordance with Section VII.B, (b) are subject to a Bar or Case-Specific Resolution, or (c) have joined a settlement between Walmart and a Separately Settling State by executing a participation form, including a release (together, the "*Participating Population Levels*"). For the avoidance of doubt, for purposes of calculating the Participating Population Levels for the Subdivision Participation Thresholds, all Litigating Subdivisions and Non-Litigating Threshold Subdivisions located in Separately Settling States shall be included in the respective denominators for purposes of calculating whether the Subdivision Participation Thresholds have been satisfied, and any such Litigating Subdivisions or Non-Litigating Threshold Subdivisions located in Separately Settling States that have joined such separate settlement agreement with Walmart by executing a participation form, including a release, shall be included in the respective numerators for purposes of calculating whether the Subdivision Participation Thresholds have been satisfied.<sup>6</sup>

2. As soon as practicable following the Threshold Subdivision Participation Date, the Settlement Fund Administrator shall calculate the Participating Population Levels and determine whether the Subdivision Participation Thresholds have been met.

a. As soon as practicable following calculation of the Participating Population Levels, the Settlement Fund Administrator shall give notice to Walmart, the Settling States, and the Enforcement Committee of the Participating Population Levels and whether the Subdivision Participation Thresholds have been met.

b. Within ten (10) calendar days of the notice provided by the Settlement Fund Administrator, any Party or the Enforcement Committee may dispute, in writing, the calculation of the Participating Population Levels or the determination of whether the Subdivision Participation Thresholds have been met. Such disputing party must provide a written notice of dispute to the Settlement Fund Administrator, the Enforcement Committee, and Walmart (and the affected Settling State, as applicable) identifying the nature of the dispute.

c. Within ten (10) calendar days of the sending of a written notice of dispute, any affected party may submit a response, in writing, to the Settlement Fund Administrator, the Enforcement Committee, Walmart, and the disputing Party (and the affected Settling State, as applicable) identifying the basis for disagreement with the notice of dispute.

---

<sup>6</sup> For purposes of calculating the Participating Population Levels for the Subdivision Participation Thresholds, the populations of Lake and Trumbull Counties of Ohio and Nassau and Suffolk Counties of New York shall be excluded entirely from both the numerator and denominator of the Subdivision Participation Thresholds of both the Litigating Subdivisions and Non-Litigating Threshold Subdivisions. Nassau and Suffolk Counties of New York also shall be excluded from both the numerator and denominator for purposes of calculating New York's Incentive BC Subdivision participation.

d. After the time period for a response to be filed has passed, the Settlement Fund Administrator, the Enforcement Committee, Walmart, and the disputing Party (and the affected Settling State, as applicable) shall meet and confer within ten (10) calendar days in an attempt to resolve the dispute. If no resolution is reached, disputes described in this subsection shall be handled in accordance with the terms of Section VI.F.3.

3. If the Subdivision Participation Thresholds are not satisfied by the Threshold Subdivision Participation Date, then any and all releases, commitments or obligations contained herein or in State Participation Forms or Subdivision Participation Agreements shall be void, provided, however, that on or after the Threshold Subdivision Participation Date, Walmart shall have the unilateral right in its sole discretion to extend the Threshold Subdivision Participation Date or to proceed with the Settlement if one or both of the Subdivision Participation Thresholds have not been satisfied.

C. *Conditions to Effectiveness.* If (1) the State Participation Threshold is met by the State Participation Date and (2) the Subdivision Participation Thresholds are met by the Threshold Subdivision Participation Date, then this Agreement will be deemed effective fifteen (15) days after (a) the Threshold Subdivision Participation Date, or (b) such time as the Settlement Fund Administrator has completed the Participating Population Level calculations necessary to determine whether the Subdivision Participation Thresholds have been achieved, the Settlement Fund Administrator has provided notice of such calculations and determinations to the Parties, and any disputes concerning such calculations and determinations have been resolved subject to Section II.B.2.a-d, whichever is later (the "*Effective Date*"). Subject to Walmart's unilateral right in its sole discretion to extend the State Participation Date and/or the Threshold Subdivision Participation Date if the State Participation Threshold or Subdivision Participation Thresholds have not been met by their respective deadlines, or to proceed with the Settlement if one or more of the State Participation Threshold or Subdivision Participation Thresholds have not been met, as set forth in Sections II.A.3 and II.B.3, if either of the foregoing clauses (1) or (2) is not satisfied by the State Participation Date or the Threshold Subdivision Participation Date, respectively, then any and all commitments or obligations (including any and all releases) contained herein or in any State Participation Form or Subdivision Participation Agreement shall be void.

D. *Consent Judgments.* Promptly after the Effective Date, the Parties will proceed to file the Consent Judgments, and the obligations in the State Participation Forms and Subdivision Participation Agreements will become effective and binding as of the Effective Date.

### **III. Injunctive Relief**

A. *Injunctive Relief.* As part of the Consent Judgments, the Parties agree to the entry of the injunctive relief terms as set forth in Exhibit P.

### **IV. Settlement Payments**

A. *Settlement Fund.* All payments under this Section IV shall be made into the Settlement Fund. The Settlement Fund shall be allocated and used only as specified in Section V.

B. *Payment by Walmart.*

1. Provided the conditions set out in Sections II.A-C are met, within seven (7) calendar days after the Effective Date, the Settlement Fund Administrator shall determine the amount representing the maximum total allocation of opioid remediation and abatement payments for the Settling States (the "*Remediation Payment*"), as calculated by multiplying (a) the total allocation percentages accorded to the Settling States in accordance with Exhibit F by (b) the Global Settlement Remediation Amount.

2. Fifteen (15) calendar days after the Effective Date (the "*Deposit Date*"), Walmart shall deposit the Remediation Payment into the Settlement Fund. The Remediation Payment shall be distributed to the Settling States and/or refunded to Walmart by the Settlement Fund Administrator consistent with the terms of this Agreement. Any interest earned on the Remediation Payment within the Settlement Fund, to the extent not used to pay the fees for the Settlement Fund Administrator, shall become and remain part of the Remediation Payment within the Settlement Fund and be made available for payments on a pro rata basis to the eventual recipients of the funds (either to Walmart in the case of refund or to the applicable Settling State) in accordance with this Agreement.

3. The Settlement Fund Administrator shall determine the Remediation Payment to be deposited by Walmart on the Deposit Date pursuant to Section IV.B.1. The allocation for each Settling State shall be based on the percentages set out in Exhibit F. For the avoidance of doubt, each of West Virginia, New Mexico, Florida, Alabama, and any other Separately Settling State are not eligible to receive payments under this Agreement.

C. *Payments to Settling States and Reversions to Walmart.*

1. *Payments and Refunds.* Subject to the terms of this Section IV.C.1, Settling States shall be eligible to receive payments under this Agreement over a period not to exceed six (6) years. Such payments shall be paid from the Settlement Fund by the Settlement Fund Administrator. Settling States shall be eligible for at most two payments from the Payout Amount in Payment Year 1 and one payment of the Payout Amount for each of Payment Years 2 through 6. Walmart shall be refunded any portion of the Remediation Payment that Settling States failed to earn in a given Payment Year and that Settling States are not able to earn in future years, as well as accrued interest on such amounts, as of the First Subdivision Participation Date and each subsequent anniversary of the First Subdivision Participation Date. The Settlement Fund Administrator will retain sufficient funds in the Settlement Fund in Payment Years 1 and 2 to pay amounts owed to Settling States due to additional Subdivision participation in Payment Years 2 and/or 3.

2. *Procedure for Calculation of Payments and Refunds; Disputes.*

a. Calculation of Payments and Refunds. As soon as practicable following the Threshold Subdivision Participation Date, after determining the Remediation Payment in accordance with Section IV.B, and as soon as practical after each of the First, Second, and Third Subdivision Participation Dates, and as soon as practical after each of the Incentive Payment D Look-Back Dates, the

Settlement Fund Administrator shall calculate (1) the Payout Amount (including the amount of the Settlement Fund to be allocated to the Settlement Fund Administrator in costs and fees pursuant to Section V.C.4); (2) the amount to be received by each Settling State; (3) the amount to be received by the separate types of funds for each Settling State (if applicable); (4) the allocation to be received by each Settling State's Participating Subdivisions listed on Exhibit G; and (5) the amount of any refund due to Walmart, and the Settlement Fund Administrator shall give notice to Walmart, the Settling States, and the Enforcement Committee of each such amount in clauses (1) through (5). If Walmart and the Enforcement Committee inform the Settlement Fund Administrator that they agree on the amounts to be calculated pursuant to clauses (1), (2), and (5) above, the Settlement Fund Administrator shall treat those amounts as the calculated amount. If a Settling State informs the Settlement Fund Administrator that it and its Participating Subdivisions listed on Exhibit G have reached consensus on the amounts to be calculated pursuant to clauses (3) and/or (4) above, the Settlement Fund Administrator shall use those amounts so long as they are consistent with the amount calculated pursuant to clause (2). The Payout Amount shall be based on each Settling State's eligibility to receive one or more Incentive Payment(s) as set out in Section IV.E. For the avoidance of doubt, any Subdivision not listed on Exhibit G shall not receive an allocation from the Subdivision Fund, and no provision of this Agreement shall be interpreted to create such an entitlement.

b. Notice of Dispute. Within twenty-one (21) calendar days of the notice provided by the Settlement Fund Administrator, (1) Walmart, any Settling State or the Enforcement Committee may dispute, in writing, the calculation of the Payout Amount (including the amount allocated for Settlement Fund Administrator costs and fees), whether a Settling State qualifies for an Incentive Payment, or the amount to be received by a Settling State and/or its Participating Subdivisions listed on Exhibit G and (2) a Participating Subdivision may dispute, in writing, the calculation of the amounts under Section IV.C.2.a clauses 3 or 4 solely with respect to such amounts calculated for the Settling State in which it is located and without disputing the amounts calculated under Section IV.C.2.a clauses 1, 2, or 5. A dispute will be deemed invalid and disregarded if it challenges the allocations adopted by a State-Subdivision Agreement approved pursuant to the provisions of Exhibit O or by statute. Such disputing party must provide a written notice of dispute to the Settlement Fund Administrator, the Enforcement Committee, any affected Settling State or Participating Subdivision, and Walmart identifying the nature of the dispute, the amount of money that is disputed, and the Settling State(s) or Participating Subdivision(s) affected.

c. Response to Notice of Dispute. Within twenty-one (21) calendar days of the sending of a written notice of dispute, any affected party may submit a response, in writing, to the Settlement Fund Administrator, the Enforcement Committee, any affected Settling State or Participating Subdivision, and Walmart identifying the basis for disagreement with the notice of dispute.



d. Resolution of Disputes. If no response is filed within the specified time period, the Settlement Fund Administrator shall adjust the amount calculated consistent with the written notice of dispute, the Settlement Fund Administrator shall pay the adjusted Payout Amount, and the dispute shall be considered finally resolved. If a written response to the written notice of dispute is timely sent to the Settlement Fund Administrator, the Settlement Fund Administrator shall notify Walmart and the Enforcement Committee of the preliminary amount to be paid out by the Settlement Fund Administrator, which shall be the smaller of the amount originally calculated by the Settling Administrator or the amount that would be consistent with the notice of dispute, *provided, however*, that in no circumstances shall the preliminary amount to be paid to a Settling State be higher than the maximum amount of Incentive Payment A for that Payment Year.

e. Final resolution of such disputes shall be handled in accordance with the terms of Section VI.F and the Settlement Fund Administrator shall not distribute any amount subject to a dispute being resolved under Section VI.F until such time when the dispute is finally resolved.

3. *Timing of Payments and Reversions.*

a. Payment to the Settling States from the Settlement Fund of the Base Payment will be made as soon as practicable following the Threshold Subdivision Participation Date and the Settlement Fund Administrator's calculation of payment amounts, provision of notice to the Parties, and resolution of any disputes, as applicable and as set forth in Section IV.C.2.a-e (the "*Payout Procedure*"). Any additional payments to the Settling States and/or any reversion to Walmart for Payment Year 1 will be made as soon as practicable following July 15, 2023 or such later date agreed to in writing by Walmart and the Enforcement Committee (the "*First Subdivision Participation Date*") and the Settlement Fund Administrator's completion of the Payout Procedure.

b. In Payment Year 2, payment to the Settling States and/or any reversion to Walmart will be based on Subdivision Participation as of July 15, 2024 or such later date agreed to in writing by Walmart and the Enforcement Committee (the "*Second Subdivision Participation Date*") and will be made as soon as practicable following the Settlement Fund Administrator's completion of the Payout Procedure, as applicable.

c. In Payment Year 3, payment to the Settling States and/or any reversion to Walmart will be based on (i) Subdivision Participation as of July 15, 2025 or such later date agreed to in writing by Walmart and the Enforcement Committee (the "*Third Subdivision Participation Date*") and (ii) eligibility for Incentive D, as set forth in Section IV.E.3, and will be made as soon as practicable following the Settlement Fund Administrator's completion of the Payout Procedure, as applicable.

d. In Payment Years 4 through 6, payment to the Settling States and/or any reversion to Walmart will be based on eligibility for Incentive Payment D, as set forth in Section IV.E.3. Payment will be made as soon as practicable following the Settlement Fund Administrator's completion of the Payout Procedure, as applicable.

e. The Settlement Fund Administrator may combine the payments under this Section IV with funds to be distributed by other comparable opioid settlements. In determining when payments for each Payment Year will be made, the Settlement Fund Administrator may take into account the timeline for the availability of disbursements under other comparable opioid settlements.

D. *Base Payment.* Each Settling State will receive a base payment equal to thirty-eight percent (38%) of such Settling State's Overall Allocation Percentage of the Global Settlement Remediation Amount (the "*Base Payment*"). The Base Payment shall be made as soon as practicable after the Effective Date.

E. *Incentive Payments.* Each Settling State shall be eligible to receive additional incentive payments totaling up to a maximum of sixty two percent (62%) of such Settling State's Overall Allocation Percentage of the Global Settlement Remediation Amount, with the actual amount depending on whether and the extent to which the criteria set forth below are met in such Settling State. In no event shall any Settling State receive more than one hundred percent (100%) of its respective Overall Allocation Percentage of the Global Settlement Remediation Amount under this Agreement. The incentive payments shall be divided among three (3) categories, referred to as Incentive Payments A, BC, and D. As applicable, Incentive Payments A and BC will be paid in at most three payments in Payment Years 1 through 3: one payment in Payment Year 1, one payment in Payment Year 2, and one payment in Payment Year 3. Incentive Payment D will be paid over four installments in Payment Years 3 through 6, provided a Settling State remains eligible to receive Incentive Payment D throughout that period and has not otherwise earned Incentive Payment A. The incentive payments shall be determined by the Settlement Fund Administrator and made with respect to a specific Settling State based on its eligibility for that Payment Year under the criteria set forth below.

1. Incentive Payment A. Incentive Payment A shall be equal to sixty-two (62%) of a Settling State's Overall Allocation Percentage of the Global Settlement Remediation Amount, provided such Settling State becomes eligible for Incentive Payment A and subject to Section IV.E.1.a. Incentive Payment A is mutually exclusive with Incentive Payments BC and D; if a Settling State receives Incentive Payment A, such Settling State is not eligible for Incentive Payments BC or D. If a Settling State is not eligible for Incentive Payment A by the Third Subdivision Participation Date, it shall not be eligible for Incentive Payment A in any succeeding year. Eligibility for Incentive Payment A is as follows:

a. A Settling State is eligible for Incentive Payment A if, as of the First Subdivision Participation Date in Payment Year 1, the Second Subdivision Participation Date in Payment Year 2, or the Third Subdivision Participation Date in Payment Year 3, (i) there is a Bar in that State in full force and effect; (ii) there

is a Settlement Class Resolution in that State in full force and effect; (iii) there is a ruling from the State's highest court barring all Subdivisions from bringing or maintaining Released Claims; (iv) the Released Claims of all of the following entities are released through the execution of Subdivision Participation Agreements: (1) all Litigating Subdivisions, (2) all Non-Litigating Primary Subdivisions, (3) all non-litigating School Districts with a K-12 student enrollment of at least 25,000 or 0.10% of a State's population, whichever is greater, (4) all non-litigating Health Districts and Hospital Districts that have at least one hundred twenty-five (125) hospital beds in one or more hospitals rendering services in that district, and (5) all Primary Fire Districts; or (v) a combination of the actions in clauses (i)-(v) has achieved the same level of resolution of Claims by Subdivisions (e.g., a Bar against future litigation combined with full joinder by Litigating Subdivisions). For the avoidance of doubt, subsection (iv) cannot be satisfied unless all Litigating Subdivisions are Participating Subdivisions or there is a Case-Specific Resolution against any such Subdivisions that are not Participating Subdivisions. Each Settling State that believes it qualifies for Incentive A shall provide notice to Walmart, the Enforcement Committee, and the Settlement Fund Administrator, including data sources or other information establishing such Settling State's entitlement to Incentive A, by the First, Second, or Third Participation Dates, as applicable. Walmart and the Enforcement Committee shall meet and confer in order to agree on data sources for purposes of this Section IV.E.1.a prior to the State Participation Date. For the avoidance of doubt, any disputes regarding whether a Settling State qualifies for Incentive A shall be handled in accordance with the Payout Procedure.

b. If a Settling State becomes eligible for Incentive A in Payment Years 2 or 3, then the Settling State shall be entitled to receive the remaining incentive payments that the Settling State could have earned (the "*Remaining Incentive Payments*"), which equals (i) ninety-seven percent (97%) of such Settling State's Overall Allocation Percentage of the Global Settlement Remediation Amount, representing the maximum Incentive Payment BC, minus any Incentive Payment BC amounts previously paid to such Settling State in Payment Year 1 (or, if such Settling State first becomes eligible for Incentive Payment A in Payment Year 3, the sum of any Incentive Payment BC payment amounts previously paid to the Settling State in Payment Years 1 and 2), the resulting difference of which shall be reduced by 12.5% if Incentive Payment A is achieved in Payment Year 2 or by 25% if Incentive Payment A is achieved in Payment Year 3; and (ii) three percent (3%) of such Settling State's Overall Allocation Percentage of the Global Settlement Remediation Amount, representing Incentive Payment D, as described in Section IV.E.3.

2. Incentive Payment BC. If a Settling State does not qualify for Incentive Payment A, it may still qualify to receive up to fifty-nine percent (59%) of the Settling State's Overall Allocation Percentage of the Global Settlement Remediation Amount under Incentive Payment BC. A Settling State may earn Incentive Payment BC in Payment Years 1 through 3 and may receive, when combined with the Settling State's Base Payment, a

maximum of up to 97% of the Settling State's Overall Allocation Percentage of the Global Settlement Remediation Amount. Eligibility for Incentive Payment BC is as follows:

a. Subject to Section IV.E.1, the amount of Incentive Payment BC for which a Settling State is eligible shall be determined based on the aggregate population of the Settling State's Incentive BC Subdivisions that participate in the Agreement or have had their claims resolved through a Case-Specific Resolution, divided by the aggregate population of all of the Settling State's Incentive BC Subdivisions. The Settling State's Incentive BC Subdivisions are (i) all Litigating Subdivisions (including School Districts and Special Districts) and (ii) all Non-Litigating Threshold Subdivisions (collectively, all Litigating Subdivisions and all Non-Litigating Threshold Subdivisions are "*Incentive BC Subdivisions*"). The percentage of the Settling State's Overall Allocation Percentage of the Global Settlement Remediation Amount, inclusive of the Base Payment, to which the Settling State is entitled shall be determined according to the table of Incentive BC payment levels below:

<b>Percentage of Incentive BC Subdivision Population<sup>7</sup></b>	<b>Percentage of Settling State's Overall Allocation Percentage of the Global Settlement Remediation Amount (includes the Base Payment)</b>
Participation of 85% but less than 86%	Payment of 43%
Participation of 86% but less than 87%	Payment of 46%
Participation of 87% but less than 88%	Payment of 49%
Participation of 88% but less than 89%	Payment of 52%
Participation of 89% but less than 90%	Payment of 55%
Participation of 90% but less than 91%	Payment of 58%
Participation of 91% but less than 92%	Payment of 61%
Participation of 92% but less than 93%	Payment of 64%
Participation of 93% but less than 94%	Payment of 67%
Participation of 94% but less than 95%	Payment of 70%
Participation of 95% but less than 96%	Payment of 75%
Participation of 96% but less than 97%	Payment of 79.5%
Participation of 97% but less than 98%	Payment of 84%
Participation of 98% but less than 99%	Payment of 88.5%
Participation of 99% but less than 100%	Payment of 93% o

<sup>7</sup> The "Percentage of Incentive BC Subdivision Population" shall be determined by the aggregate population of the Settling State's Incentive BC Subdivisions that participate in the Agreement or have had their claims resolved through a Case-Specific Resolution divided by the aggregate population of the Settling State's Incentive BC Subdivisions. In calculating the Settling State's population that resides in Incentive BC Subdivisions, the population of the Settling State's Incentive BC Subdivisions shall be the sum of the population of all Incentive BC Subdivisions in the Settling State, notwithstanding that persons may be included within the population of more than one Incentive BC Subdivision. An individual Subdivision shall not be included more than once in either the numerator or denominator of the calculation regardless if it (or any of its officials) is named more than once as plaintiffs in the same lawsuit; *provided, however*, that for the avoidance of doubt, no Subdivision will be excluded from the numerator or denominator under this sentence unless a Subdivision otherwise counted in the denominator has the authority to release the Claims (consistent with Section XI) of the Subdivision to be excluded.

Participation of 100%	Payment of 97%
-----------------------	----------------

b. For Payment Year 1, the Settlement Fund Administrator shall calculate and allocate Incentive Payment BC payments to Settling States based on the Settling State's Incentive BC Subdivision Population participation rate as of the First Subdivision Participation Date. Payments to the Settling States and/or any refund to Walmart shall be made as soon as practicable after the Settlement Fund Administrator's completion of the Payout Procedure, as applicable.

c. For Payment Year 2, additional payments of Incentive Payment BC shall be made to any Settling State for which the Settling State's Incentive BC Subdivision Population participation rate as of the Second Subdivision Participation Date results in a higher payment level than for Payment Year 1. Any Incentive Payment BC payment to a Settling State in Payment Year 2 will be 87.5% of the difference between (i) the Incentive BC payment calculated pursuant to Section IV.E.2.a using the Second Subdivision Participation Date and (ii) the Incentive BC payment calculated pursuant to Section IV.E.2.a using the First Subdivision Participation Date. Any payments to Settling States or reversion to Walmart will be made as soon as practicable following the Settlement Fund Administrator's completion of the Payout Procedure, as applicable.

d. For Payment Year 3, additional payments of Incentive Payment BC shall be made to any Settling State for which the Settling State's Incentive BC Subdivision Population participation rate as of the Third Subdivision Participation Date results in a higher payment level than for Payment Year 2. Any Incentive Payment BC payment to a Settling State in Payment Year 3 will be 75% of the difference between (i) the Incentive BC payment calculated pursuant to Section IV.E.2.a using the Third Subdivision Participation Date and (ii) the Incentive BC payment calculated pursuant to Section IV.E.2.a using the Second Subdivision Participation Date. Any payments to Settling States or reversion to Walmart will be made as soon as practicable following the Settlement Fund Administrator's completion of the Payout Procedure, as applicable.

e. The Settlement Fund Administrator shall withhold sufficient funds from Participating Subdivisions in each Payment Year to pay Non-Participating Subdivisions listed on Exhibit G for the Payment Year if they become Participating Subdivisions by the Second Subdivision Participation Date or Third Subdivision Participation Date. If such Non-Participating Subdivisions do not become Participating Subdivisions by the Third Subdivision Participation Date, such withheld funds will be allocated to Participating Subdivisions based on the allocation percentages on Exhibit G. For the avoidance of doubt, nothing in this subsection allows a Non-Participating Subdivision to receive funds until and unless it becomes a Participating Subdivision.

3. Incentive Payment D. Incentive Payment D shall be applied starting at Payment Year 3 and the amount of Incentive Payment D in each year will depend on (i) the Settling State's eligibility as set out in Section IV.E.3.a and (ii) the Percentage of

Incentive BC Subdivision Population achieved by the Settling State as of the Third Subdivision Participation Date. Incentive Payment D shall be equal to between three percent (3%) and fifteen percent (15%) of the of the Settling State's Overall Allocation Percentage of the Global Settlement Remediation Amount. The Incentive Payment D may be earned in each of Payment Years 3 through 6. Eligibility for Incentive Payment D is as follows:

a. A Settling State is eligible for Incentive Payment D if there has been no Later Litigating Subdivision (for purposes of Incentive Payment D, Later Litigating Subdivisions are limited to (i) a Primary Subdivision; (ii) a school district with a K-12 student enrollment of at least 25,000 or 0.10% of the State's population, whichever is greater; (iii) a health district or hospital district that has at least one hundred twenty-five (125) hospital beds in one or more hospitals rendering services in that district; and (iv) Primary Fire Districts) in that State that has had a Claim against a Released Entity survive more than six (6) months after denial in whole or in part of a Threshold Motion as of July 15 of Payment Years 3 to 6 (each, an "*Incentive Payment D Look-Back Date*").

b. To the extent a Settling State achieves a Percentage of Incentive BC Subdivision Population of 95% or above as of the Third Subdivision Participation Date, the level of Incentive Payment D is reduced according to the schedule below. The following portions of Incentive Payment D are paid in equal installments in Payment Years 3 through 6:

<b>Percentage of Incentive BC Subdivision Population as of the Third Subdivision Participation Date</b>	<b>Incentive Payment D Amount as a Percentage of Settling State's Overall Allocation Percentage of the Global Settlement Remediation Amount</b>
Participation below 95%	15%
Participation of 95% but less than 96%	13%
Participation of 96% but less than 97%	11%
Participation of 97% but less than 98%	9%
Participation of 98% but less than 99%	7%
Participation of 99% but less than 100%	5%
Participation of 100%	3%

c. The Settlement Fund Administrator shall determine a Settling State's eligibility for Incentive Payment D as of the Incentive Payment D Look-Back Date in Payment Years 3 through 6. If a Later Litigating Subdivision's lawsuit in that Settling State survives more than six (6) months after denial in whole or in part of a Threshold Motion, that State shall not be eligible for Incentive Payment D for the Payment Year in which that occurs and any subsequent Payment Year. Prior to the Incentive Payment D Look-Back Date in Payment Years 3 through 6, Walmart may provide the Settlement Fund Administrator and the

Enforcement Committee with notice identifying any Settling State(s) it believes do not qualify for Incentive Payment D and information supporting its belief.

d. If, at any time within six (6) years of the Threshold Subdivision Participation Date, any Subdivision becomes a Later Litigating Subdivision (as that term is limited by Section IV.E.3.a), then Walmart shall, within thirty (30) days of Walmart or any Released Entity being served or otherwise informed of the prosecution of such Released Claims, provide notice to the Settling State in which such Released Claims are being pursued and shall give the relevant Settling State a reasonable opportunity to extinguish the Released Claims without any payment or any other obligations being imposed upon any Released Entities (apart from the Global Settlement Amount payable by Walmart under the Agreement or the Injunctive Relief Terms imposed on it). The relevant Settling State and Walmart shall confer and use reasonable efforts to promptly resolve the lawsuit so that it is dismissed with prejudice. Nothing in this subsection creates an obligation for a Settling State to make a monetary payment or incur any other obligation to an entity filing a lawsuit.

e. Notwithstanding Section IV.E.3, a Settling State can become re-eligible for Incentive Payment D if the lawsuit that survived a Threshold Motion is dismissed pursuant to a later motion on grounds included in the Threshold Motion, in which case the Settling State shall be eligible for any missed payments of Incentive Payment D in the following Payment Year, less any litigation fees and costs incurred by Walmart in the interim, except that if the dismissal motion occurs after the completion of opening statements in such action, the Settling State shall not be eligible for Incentive Payment D.

## **V. Allocation and Use of Settlement Payments**

A. *Components of Settlement Fund.* The Settlement Fund shall be comprised of a Remediation Accounts Fund, a State Fund, and a Subdivision Fund for each Settling State. The payment made under Section IV into the Settlement Fund shall be initially allocated among those three (3) Sub-Funds and distributed and used as provided below or as provided for by a State-Subdivision Agreement (or other State-specific allocation of funds).

### **B. *Use of Settlement Payments.***

1. It is the intent of the Parties that the payments disbursed from the Settlement Fund to Settling States and Participating Subdivisions be for Opioid Remediation to address Alleged Harms, subject to exceptions that must be documented in accordance with Section V.B.2. In no event may less than eighty-five percent (85%) of Walmart's maximum payment amounts, distributed pursuant to Section IV, Section VIII, and Section IX as set forth on Exhibit M over the entirety of all Payment Years (but not in any single Payment Year) be spent on Opioid Remediation.

2. While disfavored by the Parties, a Settling State or a Participating Subdivision may, subject to the limitation in the second sentence of Section V.B.1, use

monies from the Settlement Fund (that have not been restricted by this Agreement solely to future Opioid Remediation) for purposes that do not qualify as Opioid Remediation, provided that if, at any time, a Settling State or a Participating Subdivision listed on Exhibit G uses any monies from the Settlement Fund for a purpose that does not qualify as Opioid Remediation, such Settling State or Participating Subdivision listed on Exhibit G shall identify such amounts and report to the Settlement Fund Administrator and Walmart how such funds were used, including if used to pay attorneys' fees, investigation costs, litigation costs, or costs related to the operation and enforcement of this Agreement, respectively. It is the intent of the Parties that the reporting under this Section V.B.2 shall be available to the public. For the avoidance of doubt, (a) any amounts not identified under this Section V.B.2 as used to pay attorneys' fees, investigation costs, or litigation costs shall be included in the "*Total Remediation Amount*" for purposes of Section V.F and (b) Participating Subdivisions not listed on Exhibit G may only use monies from the Settlement Fund for purposes that qualify as Opioid Remediation.

C. *Allocation of Settlement Fund.* The allocation of the Settlement Fund allows for different approaches to be taken in different States, such as through a State-Subdivision Agreement. Given the uniqueness of States and their Subdivisions, Settling States and their Subdivisions are encouraged to enter into State-Subdivision Agreements in order to direct the allocation of their portion of the Settlement Fund. This Agreement has no effect on the ability of Settling States and their Subdivisions to internally agree on the allocation of their portion of the Settlement Fund. As set out below, the Settlement Fund Administrator will make an initial allocation to three (3) state-level Sub-Funds. The Settlement Fund Administrator will then, for each Settling State and its Participating Subdivisions, apply the terms of this Agreement and any relevant State-Subdivision Agreement, Statutory Trust, Allocation Statute, or voluntary redistribution of funds as set out below before disbursing the funds.

1. Base Payments. The Settlement Fund Administrator will allocate Base Payments under Section IV.D on a State-specific basis in proportion to each Settling State's respective Overall Allocation Percentage. Base Payments for each Settling State will then be allocated fifteen percent (15%) to its State Fund, seventy percent (70%) to its Remediation Accounts Fund, and fifteen percent (15%) to its Subdivision Fund. Amounts may be reallocated and will be distributed as provided in Section V.D.

2. Incentive Payments. The Settlement Fund Administrator will treat incentive payments under Section IV.E on a State-specific basis in proportion to each Settling State's respective Overall Allocation Percentage. Incentive payments for which a Settling State is eligible under Section IV.E will be allocated fifteen percent (15%) to its State Fund, seventy percent (70%) to its Remediation Accounts Fund, and fifteen percent (15%) to its Subdivision Fund. Amounts may be reallocated and will be distributed as provided in Section V.D.

3. Settlement Fund Administrator. Prior to the Threshold Subdivision Participation Date, Walmart and the Enforcement Committee will agree to a detailed mechanism consistent with the foregoing for the Settlement Fund Administrator to follow in allocating, apportioning, and distributing payments, which shall then be appended hereto as Exhibit L.



4. Settlement Fund Administrator Costs. Any costs and fees associated with or arising out of the duties of the Settlement Fund Administrator as described in Exhibit L shall be paid from the interest accrued in the Settlement Fund; *provided, however*, that if such accrued interest is insufficient to pay the entirety of any such costs and fees, Walmart shall pay fifty percent (50%) of the additional amount and fifty percent (50%) shall be paid out of the Settlement Fund.

D. *Settlement Fund Reallocation and Distribution.*

As set forth below, within a particular Settling State's account, amounts contained in the Sub-Funds may be reallocated and distributed per a State-Subdivision Agreement or other means. If the apportionment of amounts is not addressed and controlled under Section V.D.1 and Section V.D.2, then the default provisions of Section V.D.4 apply. It is not necessary that a State-Subdivision Agreement or other means of allocating funds pursuant to Section V.D.1 and Section V.D.2 address all of the Sub-Funds. For example, a Statutory Trust might only address disbursements from a Settling State's Remediation Accounts Fund.

1. Distribution by State-Subdivision Agreement. If a Settling State has a State-Subdivision Agreement, amounts apportioned to that State's State Fund, Remediation Accounts Fund, and Subdivision Fund under Section V.C shall be reallocated and distributed as provided by that agreement. Any State-Subdivision Agreement entered into or amended after November 14, 2022 shall be applied only if it requires: (a) that all amounts be used for Opioid Remediation, except as allowed by Section V.B.2, and (b) that at least seventy percent (70%) of amounts be used solely for future Opioid Remediation.<sup>8</sup> For a State-Subdivision Agreement to be applied to the relevant portion of the Payout Amount, notice must be provided to Walmart and the Settlement Fund Administrator at least ten (10) business days prior to the Settlement Fund Administrator issuing payment to Settling States pursuant to the Payout Procedure.

2. Distribution by Allocation Statute. If a Settling State has an Allocation Statute and/or a Statutory Trust that addresses allocation or distribution of amounts apportioned to such State's State Fund, Remediation Accounts Fund, and/or Subdivision Fund and that, to the extent any or all such Sub-Funds are addressed, requires (1) all amounts to be used for Opioid Remediation, except as allowed by Section V.B.2, and (2) at least seventy percent (70%) of all amounts to be used solely for future Opioid Remediation,<sup>9</sup> then, to the extent allocation or distribution is addressed, the amounts apportioned to that State's State Fund, Remediation Accounts Fund, and Subdivision Fund under Section V.C shall be allocated and distributed as addressed and provided by the applicable Allocation Statute or Statutory Trust. For the avoidance of doubt, an Allocation Statute or Statutory Trust need not address all three (3) Sub-Funds that comprise the Settlement Fund, and if the applicable Allocation Statute or Statutory Trust does not

---

<sup>8</sup> Future Opioid Remediation includes amounts paid to satisfy any future demand by another governmental entity to make a required reimbursement in connection with the past care and treatment of a person related to the Alleged Harms.

<sup>9</sup> Future Opioid Remediation includes amounts paid to satisfy any future demand by another governmental entity to make a required reimbursement in connection with the past care and treatment of a person related to the Alleged Harms.

address distribution of all or some of these three (3) Sub-Funds, the applicable Allocation Statute or Statutory Trust does not replace the default provisions described in Section V.D.4 of any such unaddressed fund. For example, if an Allocation Statute or Statutory Trust that meets the requirements of this Section V.D.2 only addresses funds restricted to remediation and abatement, then the default provisions in this Agreement concerning allocation among the three (3) Sub-Funds and the distribution of the State Fund and Subdivision Fund for that State would still apply, while the distribution of the applicable State's Remediation Accounts Fund would be governed by the qualifying Allocation Statute or Statutory Trust.

3. Voluntary Redistribution. A Settling State may choose to reallocate all or a portion of its State Fund to its Remediation Accounts Fund. A Participating Subdivision included on Exhibit G may choose to reallocate all or a portion of its allocation from the Subdivision Fund to the State's Remediation Accounts Fund or to another Participating Subdivision. The Settlement Fund Administrator is not required to honor voluntary redistribution for which notice is provided to it less than sixty (60) days prior to the Payment Date.

4. Distribution in the Absence of a State-Subdivision Agreement, Allocation Statute, or Statutory Trust. If Section V.D.1 and Section V.D.2 do not apply, amounts apportioned to that State's State Fund, Remediation Accounts Fund, and Subdivision Fund under Section V.C shall be distributed as follows:

a. Amounts apportioned to that State's State Fund shall be distributed to that State.

b. Amounts apportioned to that State's Remediation Accounts Fund shall be distributed consistent with Section V.E. Each Settling State shall submit to the Settlement Fund Administrator a designation of a lead state agency or other entity to serve as the single point of contact for that Settling State's funding requests from the Remediation Accounts Fund and other communications with the Settlement Fund Administrator. The designation of an individual entity is for administrative purposes only and such designation shall not limit funding to such entity or even require that such entity receive funds from this Agreement. The designated entity shall be the only entity authorized to request funds from the Settlement Fund Administrator to be disbursed from that Settling State's Remediation Accounts Fund. If a Settling State has established a Statutory Trust, then that Settling State's single point of contact may direct the Settlement Fund Administrator to release the State's Remediation Accounts Fund to the Statutory Trust.

c. Amounts apportioned to that State's Subdivision Fund shall be distributed to Participating Subdivisions in that State included on Exhibit G per the Subdivision Allocation Percentage listed in Exhibit G. Section V.F shall govern amounts that would otherwise be distributed to Non-Participating Subdivisions listed in Exhibit G. For the avoidance of doubt and notwithstanding any other provision in this Agreement, no Non-Participating Subdivision will receive any

amount from the Settlement Fund, regardless of whether such Subdivision is included on Exhibit G.

d. Special Districts shall not be allocated funds from the Subdivision Fund, except through a voluntary redistribution allowed by Section V.D.3. A Settling State may allocate funds from its State Fund or Remediation Accounts Fund for Special Districts.

5. Restrictions on Distribution. No amounts may be distributed from the Subdivision Fund contrary to Section VII, *i.e.*, no amounts may be distributed directly to Non-Participating Subdivisions to the extent such a distribution would violate Section VII.E or Section VII.F. Amounts allocated to the Subdivision Fund that cannot be distributed by virtue of the preceding sentence shall be distributed into the sub-account in the Remediation Accounts Fund for the Settling State in which the Subdivision is located, unless those payments are redirected elsewhere by a State-Subdivision Agreement described in Section V.D.1 or by an Allocation Statute or a Statutory Trust described in Section V.D.2.

E. *Provisions Regarding the Remediation Accounts Fund.*

1. State-Subdivision Agreement, Allocation Statute, and Statutory Trust Fund Provisions. A State-Subdivision Agreement, Allocation Statute, or Statutory Trust may govern the operation and use of amounts in that State's Remediation Accounts Fund so long as it complies with the requirements of Section V.D.1 or Section V.D.2, as applicable, and all direct payments to Subdivisions comply with Section VII.E through Section VII.G.

2. Absence of a State-Subdivision Agreement, Allocation Statute, or Statutory Trust. In the absence of a State-Subdivision Agreement, Allocation Statute, or Statutory Trust that addresses distribution, the Remediation Accounts Fund will be used solely for future Opioid Remediation<sup>10</sup> and the following shall apply with respect to a Settling State:

a. *Regional Remediation.*

(i) At least fifty percent (50%) of distributions for remediation from a State's Remediation Accounts Fund shall be annually allocated and tracked to the regional level. A Settling State may allow the Advisory Committee established pursuant to Section V.E.2.d to define its regions and assign regional allocations percentages. Otherwise, a Settling State shall (A) define its initial regions, which shall consist of one (1) or more General-Purpose Subdivision(s) and which shall be designated by the state agency with primary responsibility for substance abuse disorder services employing, to the maximum extent practical, existing regions established in that State for opioid abuse treatment or other public health purposes; (B) assign initial regional allocation percentages to the regions based on the

---

<sup>10</sup> Future Opioid Remediation includes amounts paid to satisfy any future demand by another governmental entity to make a required reimbursement in connection with the past care and treatment of a person related to the Alleged Harms.

Subdivision Allocation Percentages in Exhibit G and an assumption that all Subdivisions included on Exhibit G will become Participating Subdivisions.

(ii) This minimum regional expenditure percentage is calculated using the Settling State's initial Remediation Accounts Fund allocation and does not include any additional amounts a Settling State has directed to its Remediation Accounts Fund from its State Fund, or any other amounts directed to the fund. A Settling State may dedicate more than fifty percent (50%) of its Remediation Accounts Fund to the regional expenditure and may annually adjust the percentage of its Remediation Accounts Fund dedicated to regional expenditures as long as the percentage remains above the minimum amount.

(iii) The Settling State (A) has the authority to adjust the definition of the regions, and (B) may annually revise the percentages allocated to each region to reflect the number of General-Purpose Subdivisions in each region that are Non-Participating Subdivisions.

b. *Subdivision Block Grants.* Certain Subdivisions shall be eligible to receive regional allocation funds in the form of block grants for future Opioid Remediation.<sup>11</sup> A Participating Subdivision eligible for block grants is a county or parish (or in the case of States that do not have counties or parishes that function as political subdivisions, a city) that (1) does not contain a Litigating Subdivision or a Later Litigating Subdivision for which it has the authority to end the litigation through a release, bar or other action, (2) either (i) has a population of 400,000 or more or (ii) in the case of California has a population of 750,000 or more, and (3) has funded or otherwise managed an established health care or treatment infrastructure (e.g., health department or similar agency). Each Subdivision eligible to receive block grants shall be assigned its own region.

c. *Small States.* Notwithstanding the provisions of Section V.E.2.a, Settling States with populations under four (4) million that do not have existing regions described in Section V.E.2.a shall not be required to establish regions. However, such a Settling State that contains one (1) or more Subdivisions eligible for block grants under Section V.E.2.c shall be divided regionally so that each block-grant eligible Subdivision is a region and the remainder of the state is a region.

d. *Advisory Committee.* The Settling State shall designate an Opioid Settlement Remediation Advisory Committee (the "*Advisory Committee*") to provide input and recommendations regarding remediation spending from that Settling State's Remediation Accounts Fund. A Settling State may elect to use an existing advisory committee or similar entity (created outside of a State-

---

<sup>11</sup> Future Opioid Remediation includes amounts paid to satisfy any future demand by another governmental entity to make a required reimbursement in connection with the past care and treatment of a person related to the Alleged Harms.

Subdivision Agreement or Allocation Statute); *provided, however*, the Advisory Committee or similar entity shall meet the following requirements:

(i) Written guidelines that establish the formation and composition of the Advisory Committee, terms of service for members, contingency for removal or resignation of members, a schedule of meetings, and any other administrative details;

(ii) Composition that includes at least an equal number of local representatives as state representatives;

(iii) A process for receiving input from Subdivisions and other communities regarding how the opioid crisis is affecting their communities, their abatement needs, and proposals for abatement strategies and responses; and

(iv) A process by which Advisory Committee recommendations for expenditures for Opioid Remediation will be made to and considered by the appropriate state agencies.

3. Remediation Accounts Fund Reporting. The Settlement Fund Administrator shall track and assist in the report of remediation disbursements as agreed to between Walmart and the Enforcement Committee.

F. *Nature of Payment.* Walmart, the Settling States, and the Participating Subdivisions each acknowledge and agree that notwithstanding anything to the contrary in this Agreement, including, but not limited to, the scope of the Released Claims:

1. They have entered into this Agreement to avoid the delay, expense, inconvenience, and uncertainty of further litigation;

2. (a) The Settling States and Participating Subdivisions sought restitution and remediation (within the meaning of 26 U.S.C. § 162(f)(2)(A) and 26 C.F.R. § 1.162-21(e)(4)(i), (ii)) as damages for the Alleged Harms; (b) the Total Remediation Amount is less than or equal to the amount, in the aggregate, of the Alleged Harms allegedly suffered by the Settling States and Participating Subdivisions; and (c) the portion of the Total Remediation Amount received by each Settling State or Participating Subdivision is less than or equal to the amount of the Alleged Harms allegedly suffered by such Settling State or Participating Subdivision;

3. The payment of the Total Remediation Amount by Walmart constitutes restitution and remediation (within the meaning of 26 U.S.C. § 162(f)(2)(A) and 26 C.F.R. § 1.162-21(e)(4)(i), (ii)) for alleged damage or harm (as compensation for alleged damage or harm arising out of alleged bodily injury) allegedly caused by Walmart in order to restore, in whole or in part, the Settling States, Participating Subdivisions, and persons to the same position or condition that they would be in had the Settling States, Participating Subdivisions, and persons not suffered the Alleged Harms, and constitutes restitution and

remediation for alleged damage or harm allegedly caused by the potential violation of a law and/or is an amount paid to come into compliance with the law; and

4. For the avoidance of doubt: (a) the entire Total Remediation Amount is properly characterized as described in Section V.F, (b) no portion of the Total Remediation Amount represents reimbursement to any Settling State or Participating Subdivision or other person or entity for the fees or costs of any investigation or litigation, including without limitation attorneys' fees, (c) no portion of the Global Settlement Amount represents the disgorgement of any allegedly ill-gotten gains, and (d) no portion of the Global Settlement Amount is paid for or in place of any fine, penalty, punitive damages, or other punitive assessments.

## **VI. Enforcement**

A. *Enforceability.* This Agreement is enforceable only by the Settling States and Walmart; *provided, however*, that Released Entities may enforce Section X and Participating Subdivisions have the enforcement rights described in Section VI.D. Except to the extent allowed by the Injunctive Relief Terms, Settling States and Participating Subdivisions shall not have enforcement rights with respect to either the terms of this Agreement that apply only to or in other States or any Consent Judgment entered into by another Settling State. Participating Subdivisions shall not have enforcement rights against Walmart with respect to this Agreement or any Consent Judgment except that Participating Subdivisions shall have enforcement rights as set forth herein as to payments that would be allocated to the Subdivision Fund or Remediation Accounts Fund pursuant to Section V; *provided, however*, that each Settling State shall allow Participating Subdivisions in such Settling State to notify it of any perceived violations of this Agreement or the applicable Consent Judgment.

B. *Jurisdiction.* Walmart consents to the jurisdiction of the court in which the Consent Judgment is filed, limited to resolution of disputes identified in Section VI.F.2 for resolution in that court.

C. *Specific Terms Dispute Resolution.*

1. Any dispute that is addressed by the provisions set forth in the Injunctive Relief Terms shall be resolved as provided therein.

2. In the event that Walmart believes that the eighty-five percent (85%) requirement established in Section V.B.1 is not being satisfied, Walmart may request that Walmart and the Enforcement Committee meet and confer regarding the use of funds to implement Section V.B.1. The completion of such meet-and-confer process is a precondition to further action regarding any such dispute. Further action concerning Section V.B.1 shall (i) be limited to Walmart obtaining a reversion of its Payout Amount by no more than five percent (5%) of the difference between the actual amount of Opioid Remediation and the eighty-five percent (85%) requirement established in Section V.B.1; and (ii) only reduce payments to those Settling States and their Participating Subdivisions that are below the eighty-five percent (85%) requirement established in Section V.B.1;

provided that Walmart shall not obtain a reversion of funds restricted to future Opioid Remediation.

*D. State-Subdivision Enforcement.*

1. A Subdivision shall not have enforcement rights against a Settling State in which it is located with respect to this Agreement or any Consent Judgment except that a Participating Subdivision listed on Exhibit G shall have enforcement rights (a) as provided for in a State-Subdivision Agreement, Allocation Statute, or Statutory Trust with respect to intrastate allocation (b) in the absence of a State-Subdivision Agreement, Allocation Statute, or Statutory Trust, to address allegations that (i) the Settling State's use of Remediation Accounts Fund monies were not used for uses similar to or in the nature of those uses contained in Exhibit E; or (ii) a Settling State failed to pay funds directly from the Remediation Accounts Fund to a Participating Subdivision eligible to receive a block grant pursuant to Section V.E.2.b.

2. A Settling State shall have enforcement rights against a Participating Subdivision located in its territory (a) as provided for in a State-Subdivision Agreement, Allocation Statute, or Statutory Trust; or (b) in the absence of a State-Subdivision Agreement, Allocation Statute, or Statutory Trust, to address allegations that the Participating Subdivisions' uses of Remediation Accounts Fund monies were not used for purposes similar to or in the nature of those uses contained in Exhibit E.

3. As between Settling States and Participating Subdivisions, the above rights are contractual in nature and nothing herein is intended to limit, restrict, change or alter any other existing rights under law.

*E. Subdivision Payment Enforcement.* A Participating Subdivision listed on Exhibit G shall have the same right as a Settling State pursuant to Section VI.F.3.a(iv) to seek resolution regarding the failure by Walmart to make its Payout Amount.

*F. Other Terms Regarding Dispute Resolution.*

1. Except as provided by Section VI.C, the parties to a dispute shall promptly meet and confer in good faith to resolve any dispute. If the parties cannot resolve the dispute informally, and unless otherwise agreed in writing, they shall follow the remaining provisions of this Section VI.F to resolve the dispute.

2. Except to the extent provided by Section VI.C or Section VI.F.3, all disputes shall be resolved in either the court that entered the relevant Consent Judgment or, if no such Consent Judgment was entered, a state or territorial court with jurisdiction located wherever the seat of the relevant state government is located.

a. State court proceedings shall be governed by the rules and procedures of the relevant forum.

b. For the avoidance of doubt, disputes to be resolved in state court include, but are not limited to, the following:

(i) disputes concerning whether expenditures qualify as Opioid Remediation;

(ii) disputes between a Settling State and its Participating Subdivisions as provided by Section VI.D, except to the extent the State-Subdivision Agreement provides for other dispute resolution mechanisms. For the avoidance of doubt, disputes between a Settling State and any Participating Subdivision shall not be considered National Disputes;

(iii) whether this Agreement and relevant Consent Judgment are binding under state law;

(iv) the extent of the Attorney General's or other participating entity's authority under state law, including the extent of the authority to release claims;

(v) whether the definition of a Bar, a Case-Specific Resolution, Final Order, lead state agency as described in Section V.D.4.b, Later Litigating Subdivision, Litigating Subdivision, or Threshold Motion have been met; and

(vi) all other disputes not specifically identified in Section VI.C or Section VI.F.3.

c. Any Party may request that the National Arbitration Panel provide an interpretation of any provision of the settlement that is relevant to the state court determination, and the National Arbitration Panel shall make reasonable best efforts to supply such interpretation within the earlier of thirty (30) calendar days or the time period required by the state court proceedings. Any Party may submit that interpretation to the state court to the extent permitted by, and for such weight provided by, the state court's rules and procedures. If requested by a Party, the National Arbitration Panel shall request that its interpretation be accepted in the form of an *amicus curiae* brief, and any attorneys' fees and costs for preparing any such filing shall be paid for by the requesting Party.

3. National Disputes involving a Settling State, a Participating Subdivision that has enforcement rights pursuant to Section VI.A, and/or Walmart (together, "*Participating Parties*") shall be resolved by the National Arbitration Panel.

a. National Disputes are disputes that are not addressed by Section VI.C, and which are exceptions to Section VI.F.2's presumption of resolution in state courts because they involve issues of interpretation of terms contained in this Agreement applicable to all Settling States without reference to a particular State's law. Disputes between a Settling State and any Participating Subdivision shall not be considered National Disputes. National Disputes are limited to the following:

(i) the amount of withholding attributable to Non-Settling States;



- (ii) issues involving the scope and definition of Product;
- (iii) interpretation and application of the terms Alleged Harms,” “Covered Conduct,” “Released Entities,” and “Released Claims”;
- (iv) the failure by the Settlement Fund Administrator to pay the Payout Amount or the Additional Remediation Amount in a Payment Year, but for the avoidance of doubt, disputes between Walmart and a Settling State over the amounts owed only to that state that do not affect any other Settling State shall not be considered National Disputes;
- (v) the interpretation and application of any most-favored-nation provision in Section XII.E;
- (vi) questions regarding the performance and/or removal of the Settlement Fund Administrator;
- (vii) disputes involving liability of successor entities;
- (viii) disputes that require a determination of the sufficiency of participation in order to qualify for Incentive Payments A, BC or D;
- (ix) disputes requiring the interpretation of Agreement terms that are national in scope or impact, which shall mean disputes requiring the interpretation of Agreement terms that (i) concretely affect four (4) or more Settling States; and (ii) do not turn on unique definitions and interpretations under state law; and
- (x) any dispute subject to resolution under Section VI.F.1 but for which all parties to the dispute agree to arbitration before the National Arbitration Panel under the provisions of this Section VI.F.2.

b. The National Arbitration Panel shall be comprised of three (3) arbitrators. One (1) arbitrator shall be chosen by Walmart, one (1) arbitrator shall be chosen by the Enforcement Committee with due input from Participating Subdivisions listed on Exhibit G, and the third arbitrator shall be agreed upon by the first two (2) arbitrators. The membership of the National Arbitration Panel is intended to remain constant throughout the term of this Agreement, but in the event that replacements are required, the retiring arbitrator shall be replaced by the party that selected him/her.

c. The National Arbitration Panel shall make reasonable best efforts to decide all matters within one hundred eighty (180) calendar days of filing, and in no event shall it take longer than one (1) year.

d. The National Arbitration Panel shall conduct all proceedings in a reasonably streamlined process consistent with an opportunity for the parties to be heard. Issues shall be resolved without the need for live witnesses where feasible,

and with a presumption in favor of remote participation to minimize the burdens on the Participating Parties.

e. To the extent allowed under state law, a Settling State, a Participating Subdivision that has enforcement rights pursuant to Section VI.A, and (at any Participating Party's request) the National Arbitration Panel may certify to an appropriate state court any question of state law. The National Arbitration Panel shall be bound by a final state court determination of such a certified question. The time period for the arbitration shall be tolled during the course of the certification process.

f. The arbitrators will give due deference to any authoritative interpretation of state law, including any declaratory judgment or similar relief obtained by a Settling State, a Participating Subdivision that has enforcement rights pursuant to Section VI.A, or Walmart on a state law issue.

g. The decisions of the National Arbitration Panel shall be binding on Settling States, Participating Subdivisions, Walmart, and the Settlement Fund Administrator. In any proceeding before the National Arbitration Panel involving a dispute between a Settling State and Walmart whose resolution could prejudice the rights of a Participating Subdivision(s) in that Settling State, such Participating Subdivision(s) shall be allowed to file a statement of view in the proceeding.

h. Nothing herein shall be construed so as to limit or otherwise restrict a State from seeking injunctive or other equitable relief in state court to protect the health, safety, or welfare of its citizens.

i. Each Participating Party shall bear its own costs in any arbitration or court proceeding arising under this Section VI. The costs for the arbitrators on the National Arbitration Panel shall be divided and paid equally by the disputing sides for each individual dispute, e.g., a dispute between Walmart and Settling States/Participating Subdivisions shall be split fifty percent (50%) by Walmart and fifty percent (50%) by the Settling States/Participating Subdivisions that are parties to the dispute; a dispute between a Settling State and a Participating Subdivision shall be split fifty percent (50%) by the Settling State that is party to the dispute and fifty percent (50%) by any Participating Subdivisions that are parties to the dispute.

4. Prior to initiating an action to enforce pursuant to this Section VI.F, the complaining Participating Party must:

a. Provide written notice to the Enforcement Committee of its complaint, including the provision of the Consent Judgment and/or Agreement that the practice appears to violate, as well as the basis for its interpretation of the disputed provision. The Enforcement Committee shall establish a reasonable process and timeline for obtaining additional information from the involved parties; *provided, however*, that the date the Enforcement Committee establishes for

obtaining additional information from the parties shall not be more than forty-five (45) calendar days following the notice. The Enforcement Committee may advise the involved parties of its views on the complaint and/or seek to resolve the complaint informally.

b. Wait to commence any enforcement action until thirty (30) calendar days after the date that the Enforcement Committee establishes for obtaining additional information from the involved parties.

5. If the Participating Parties to a dispute cannot agree on the proper forum for resolution of the dispute under the provisions of Section VI.F.1 or Section VI.F.2, a committee comprising the Enforcement Committee and sufficient representatives of Walmart such that the members of the Enforcement Committee have a majority of one (1) member will determine, within twenty-eight (28) calendar days of receiving notification of the dispute relating to the proper forum, the forum where the dispute will be initiated. The forum identified by such committee shall be the sole forum for resolving the issue of which forum will hear the substantive dispute, and the committee's identification of such forum in the first instance shall not be entitled to deference by the forum selected.

G. *No Effect.* Nothing in this Agreement shall be interpreted to limit the Settling States' Civil Investigative Demand ("CID") or investigative subpoena authority, to the extent such authority exists under applicable state law and the CID or investigative subpoena is issued pursuant to such authority, and Walmart reserves all of its rights in connection with a CID or investigative subpoena issued pursuant to such authority.

## **VII. Participation by Subdivisions**

A. *Notice.* Prior to the State Participation Date, the Parties shall agree on a vendor to serve as the Implementation Administrator and provide notice pursuant to this Section VII.A. No later than fifteen (15) calendar days after the State Participation Date, the Implementation Administrator shall send individual written notice (which may be delivered via e-mail or other electronic means) of the opportunity to participate in this Agreement and the requirements of participation to all Subdivisions in the Settling States that are (1) Litigating Subdivisions or (2) Non-Litigating Subdivisions listed on Exhibit G. To the extent a Special District is entitled to an allocation for a direct payment through its inclusion in Exhibit G pursuant to a State-Subdivision Agreement, Allocation Statute, Statutory Trust, or voluntary redistribution, the Implementation Administrator, with the cooperation of the Settling States, shall also send individual written notice (which may be delivered via e-mail or other electronic means) of the opportunity to participate in this Agreement and the requirements of participation to such Special Districts. Unless otherwise agreed by the Parties, the version of Exhibit G used for notice shall be the one in place as of the State Participation Date. Notice (which may be delivered via e-mail or other electronic means) shall also be provided simultaneously to counsel of record for Litigating Subdivisions and known counsel for Non-Litigating Subdivisions and Special Districts listed on Exhibit G. The notice will include that the deadline for becoming a Participating Subdivision is the Threshold Subdivision Participation Date. Nothing contained herein shall preclude a Settling State from providing further notice to or otherwise contacting any of its Subdivisions about becoming a Participating

Subdivision, including beginning any of the activities described in this paragraph prior to the State Participation Date.

B. *Requirements for Becoming a Participating Subdivision—Non-Litigating Subdivisions.* A Non-Litigating Subdivision in a Settling State may become a Participating Subdivision by returning an executed Subdivision Participation Agreement to the Settlement Fund Administrator (subject to Section VII.D) specifying (1) that the Subdivision agrees to the terms of this Agreement pertaining to Subdivisions, (2) that the Subdivision releases all Released Claims against all Released Entities, (3) that the Subdivision agrees to use monies it receives, if any, from the Settlement Fund pursuant to the applicable requirements of Section V; *provided, however*, that Non-Litigating Subdivisions may only use monies originating from the Settlement Fund for purposes that qualify as Opioid Remediation, and (4) that the Subdivision submits to the jurisdiction of the court where the relevant state seat of government is located for purposes limited to that court's role under this Agreement. The required Participation Agreement is attached as Exhibit K.

C. *Requirements for Becoming a Participating Subdivision—Litigating Subdivisions/Later Litigating Subdivisions.* A Litigating Subdivision or Later Litigating Subdivision in a Settling State may become a Participating Subdivision by returning an executed Subdivision Participation Agreement to the Settlement Fund Administrator (subject to Section VII.D) and upon prompt dismissal with prejudice of its lawsuit following the Threshold Subdivision Participation Date or the date on which the conditions for effectiveness in Section II.C have been met, whichever is later. A Settling State may require each Litigating Subdivision in that State to specify on the Participation Agreement whether its counsel has waived any contingency fee contract with that Participating Subdivision and whether, if eligible, it intends to seek fees pursuant to Exhibit R. The Settlement Fund Administrator shall provide quarterly reports of this information to the parties organized by Settling State. A Litigating Subdivision or Later Litigating Subdivision may not become a Participating Subdivision after the completion of opening statements in a trial of the lawsuit it brought that includes a Released Claim against a Released Entity. For avoidance of doubt, where a subdivision official other than a General-Purpose Government has filed a lawsuit that includes a Released Claim against a Released Entity in a direct, *parens patriae*, or any other capacity, that Subdivision may become a Participating Subdivision only if, in addition to the other requirements of this Section VII.C, the lawsuit filed by the subdivision official has also been dismissed with prejudice.

D. All Subdivision Participation Agreements returned to the Settlement Fund Administrator prior to the Effective Date (if any) shall be held by the Settlement Fund Administrator until the Effective Date, at which time the obligations created by such forms and releases in them become effective. If, for any reason, the Settlement Agreement does not become effective, all obligations created by such forms and releases in them shall be void *ab initio* and all Settlement Participation Forms shall be returned to Counsel for Litigating Subdivisions or to the Subdivisions not represented by counsel or destroyed to the extent that such destruction is not prohibited by then-existing document preservation obligations.

E. *Ineligible Subdivisions.* Subdivisions in Non-Settling States and Prior Litigating Subdivisions are not eligible to be Participating Subdivisions.

F. *Non-Participating Subdivisions.* Non-Participating Subdivisions shall not directly receive any portion of any Payout Amount, including from the State Fund and direct distributions from the Remediation Accounts Fund; however, a Settling State may choose to fund future Opioid Remediation that indirectly benefits Non-Participating Subdivisions.

G. *Unpaid Allocations to Non-Participating Subdivisions.* Any payments allocated pursuant to Section V.D to a Non-Participating Subdivision that cannot be paid pursuant to this Section VII will either be allocated to the Settlement Fund for the Settling State in which the Non-Participating Subdivision is located, unless those payments are redirected elsewhere by a State-Subdivision Agreement or by a Statutory Trust, or be refunded to Walmart, if such funds may no longer be earned by the applicable Settling State pursuant to Section IV.C.1.

### **VIII. Additional Remediation**

A. *Additional Remediation Amount.* Pursuant to the maximum payment amounts set forth in Exhibit M and subject to the reduction specified in Section VIII.B, Walmart shall pay an Additional Remediation Amount to the Settling States.

B. *Reduction of Additional Remediation Amount.* The amounts owed by Walmart pursuant to this Section VIII shall be reduced by the allocations set forth on Exhibit N for any Non-Settling States.

C. *Use of Funds.* All funds paid as an Additional Remediation Amount shall be part of the Total Remediation Amount, shall be used for Opioid Remediation, except as allowed by Section V.B.2, and shall be governed by the same requirements as specified in Section V.F. Such funds shall be disbursed by the Settlement Fund Administrator to the relevant Settling States as allocated by Exhibit N as part of the first payment in Payment Year 1.

D. For the avoidance of doubt, (1) notwithstanding anything to the contrary in Section VIII.C, but subject to the limitation in the second sentence of Section V.B.1 and the identification and reporting requirements in Section V.B.2, a Settling State that retained outside counsel in connection with the investigation of one or more Chain Pharmacies, as that term is defined in Exhibit S, that receives an Additional Remediation Amount because the Settling State was not otherwise eligible to receive funds from the State Outside Counsel Fee Fund may choose to have the Additional Remediation Amount designated to pay the Settling State's outside counsel, and may instruct the Settlement Fund Administrator to pay those funds directly to the Settling State's outside counsel, and (2) Additional Remediation Amount funds, including funds designated by a Settling State to pay its outside counsel under this paragraph, shall not be subject to allocation as provided in Sections V.C through V.E.

### **IX. Plaintiffs' Attorneys' Fees and Costs**

The Agreement on Attorneys' Fees, Costs, and Expenses is set forth in Exhibit R and incorporated herein by reference. The Agreement on the State Outside Counsel Fee Fund and Agreement on the Joint State Cost Fund are set forth in Exhibit S and Exhibit T, respectively, and are incorporated herein by reference.

## **X. Release**

A. *Scope.* As of the Threshold Subdivision Participation Date, the Released Entities are hereby released and forever discharged from all of the Releasors' Released Claims. Each Settling State (for itself and its Releasors) and Participating Subdivision (for itself and its Releasors) hereby absolutely, unconditionally, and irrevocably covenants not to bring, file, or claim; or to cause, assist in bringing or permit to be brought, filed, or claimed; or to otherwise seek to establish liability for any Released Claim against any Released Entity in any forum whatsoever. The releases provided for in this Agreement are broad, shall be interpreted so as to give the Released Entities the broadest possible bar against any liability relating in any way to any Released Claim, and extend to the full extent of the power of each Settling State and its Attorney General to release claims. This Agreement shall be a complete bar to any Released Claim.

### **B. *Claim-Over and Non-Party Settlement.***

#### **1. It is the intent of the Parties that:**

a. Released Entities should not seek contribution or indemnification (other than pursuant to an insurance contract), from other parties for their payment obligations under this Agreement;

b. the payments made under this Agreement shall be the sole payments made by the Released Entities to the Releasors involving, arising out of, or related to Alleged Harms and/or Covered Conduct (or conduct that would be Covered Conduct if engaged in by a Released Entity);

c. Claims by Releasors against non-Parties shall not result in additional payments by Released Entities, whether through contribution, indemnification or any other means; and

d. the Agreement meets the requirements of the Uniform Contribution Among Joint Tortfeasors Act and any similar state law or doctrine that reduces or discharges a released party's liability to any other parties.

The provisions of this Section X.B are to be implemented consistent with these principles. This Agreement and the releases and dismissals provided for herein are made in good faith.

2. No Released Entity shall seek to recover for amounts paid under this Agreement based on indemnification, contribution, or any other theory from a manufacturer, pharmacy, hospital, pharmacy benefit manager, health insurer, third-party vendor, trade association, distributor, or health care practitioner; *provided* that a Released Entity shall be relieved of this prohibition with respect to any entity that asserts a Claim-Over against it. For the avoidance of doubt, nothing herein shall prohibit a Released Entity from recovering amounts owed pursuant to insurance contracts.

3. If any Releasor enters into a Non-Party Settlement on or after the Effective Date, including in any bankruptcy case or through any plan of reorganization (whether individually or as a class of creditors), the Releasor will include (or in the case of a Non-

Party Settlement made in connection with a bankruptcy case, will cause the debtor to include), unless prohibited from doing so under applicable law, in the Non-Party Settlement a prohibition on contribution or indemnity of any kind substantially equivalent to that required from Walmart in Section X.B.2, or a release from such Non-Released Entity in favor of the Released Entities (in a form equivalent to the releases contained in this Agreement) of any Claim-Over. The obligation to obtain the prohibition and/or release required by this subsection is a material term of this Agreement.

4. If any Releasor obtains a judgment with respect to a Non-Party Covered Conduct Claim against a Non-Released Entity that does not contain the prohibition described in Section X.B.3, or any Releasor files a Non-Party Covered Conduct Claim against a Non-Released Entity in bankruptcy or a Releasor is prevented for any reason from obtaining a prohibition/release in a Non-Party Settlement as provided in Section X.B.3, and such Non-Released Entity asserts a Claim-Over against a Released Entity, the Released Entity shall be relieved of the prohibition in Section X.B.2 with respect to that Non-Released Entity and that Releasor and Walmart shall take the following actions to ensure that the Released Entities do not pay more with respect to Alleged Harms and/or Covered Conduct to Releasors or to Non-Released Entities than the amounts owed under this Settlement Agreement by Walmart:

a. Walmart shall notify that Releasor of the Claim-Over within sixty (60) calendar days of the assertion of the Claim-Over or sixty (60) calendar days of the Effective Date of this Agreement, whichever is later;

b. Walmart and that Releasor shall meet and confer concerning the means to hold Released Entities harmless and ensure that they are not required to pay more with respect to Alleged Harms and/or Covered Conduct than the amounts owed by Walmart under this Agreement;

c. That Releasor and Walmart shall take steps sufficient and permissible under the law of the State of the Releasor to hold Released Entities harmless from the Claim-Over and ensure Released Entities are not required to pay more with respect to Alleged Harms and/or Covered Conduct than the amounts owed by Walmart under this Agreement. Such steps may include, where permissible:

(i) Filing of motions to dismiss or such other appropriate motion by Walmart or Released Entities, and supported by Releasors, in response to any claim filed in litigation or arbitration;

(ii) Reduction of that Releasors' Claim and any judgment it has obtained or may obtain against such Non-Released Entity by whatever amount is necessary to extinguish such Claim-Over under applicable law, up to the amount that Releasor has obtained, may obtain, or has authority to control from such Non-Released Entity;

(iii) Placement into escrow of funds paid by the Non-Released Entities such that those funds are available to satisfy the Claim-Over;

(iv) Return of monies paid by Walmart to that Releasor under this Agreement to permit satisfaction of a judgment against or settlement with the Non-Released Entity to satisfy the Claim-Over;

(v) Payment of monies to Walmart by that Releasor to ensure Walmart is held harmless from such Claim-Over, up to the amount that Releasor has obtained, may obtain, or has authority to control from such Non-Released Entity;

(vi) Credit to Walmart under this Agreement to reduce the overall amounts to be paid under the Agreement such that it is held harmless from the Claim-Over; and

(vii) Such other actions as that Releasor and Walmart may devise to hold Walmart harmless from the Claim-Over.

d. The actions of that Releasor and Walmart taken pursuant to clause (c) above must, in combination, ensure Walmart is not required to pay more with respect to Alleged Harms and/or Covered Conduct than the amounts owed by Walmart under this Agreement.

e. In the event of any dispute over the sufficiency of the actions taken pursuant to clause (c) above, Releasor and Walmart may seek review by the National Arbitration Panel, or, upon consent of the parties to the dispute, by the state court where the relevant Consent Judgment was filed. The National Arbitration Panel shall have authority to order a remedy, including one or more of the actions specified in clause (c), sufficient to hold Released Entities fully harmless. In the event that the Panel's actions do not result in Released Entities being held fully harmless, Walmart shall have a claim for breach of this Agreement by Releasors, with the remedy being payment of sufficient funds to hold Walmart harmless from the Claim-Over. For the avoidance of doubt, the prior sentence does not limit or eliminate any other remedy that Walmart may have.

5. To the extent that the Claim-Over is based on a contractual indemnity, the obligations under Section X.B.4 shall extend solely to a Non-Party Covered Conduct Claim against a pharmacy, distributor, clinic, hospital or other purchaser or dispenser of Products, a manufacturer that sold Products, a consultant, and/or a pharmacy benefit manager or other third-party payor. Walmart shall notify the Settling States, to the extent permitted by applicable law, in the event that any of these types of Non-Released Entity asserts a Claim-Over arising out of contractual indemnity against it.

C. *Indemnification and Contribution Prohibited.* No Released Entity shall seek to recover for amounts paid under this Agreement based on indemnification, contribution, or any other theory, from a manufacturer, pharmacy, hospital, pharmacy benefit manager, health insurer, third-party vendor, trade association, distributor, or health care practitioner; *provided* that a



Released Entity shall be relieved of this prohibition with respect to any entity that asserts a Claim-Over against it. For the avoidance of doubt, nothing herein shall prohibit a Released Entity from recovering amounts owed pursuant to insurance contracts. For the avoidance of doubt, nothing herein shall prohibit a Released Entity from recovering amounts owed pursuant to insurance contracts.

D. *General Release.* In connection with the releases provided for in this Agreement, each Settling State (for itself and its Releasors) and Participating Subdivision (for itself and its Releasors) expressly waives, releases, and forever discharges any and all provisions, rights, and benefits conferred by any law of any State or territory of the United States or other jurisdiction, or principle of common law, which is similar, comparable, or equivalent to § 1542 of the California Civil Code, which reads:

**General Release; extent.** A general release does not extend to claims that the creditor or releasing party does not know or suspect to exist in his or her favor at the time of executing the release and that if known by him or her, would have materially affected his or her settlement with the debtor or released party.

A Releasor may hereafter discover facts other than or different from those which it knows, believes, or assumes to be true with respect to the Released Claims, but each Settling State (for itself and its Releasors) and Participating Subdivision (for itself and its Releasors) hereby expressly waives and fully, finally, and forever settles, releases and discharges, upon the Effective Date, any and all Released Claims that may exist as of such date even if Releasors do not know or suspect such claims to exist, whether through ignorance, oversight, error, negligence or through no fault whatsoever, and even if knowledge of the existence of such claims would materially affect the Settling States' decision to enter into this Agreement or the Participating Subdivisions' decision to participate in this Agreement.

E. *Assigned Interest Waiver.* To the extent that any Settling State has any direct or indirect interest in any rights of a third-party that is a debtor under the Bankruptcy Code as a result of a claim arising out of Covered Conduct or Alleged Harms by way of assignment or otherwise, including as a result of being the beneficiary of a trust or other distribution entity, to assert claims against Walmart (whether derivatively or otherwise), under any legal or equitable theory, including for indemnification, contribution, or subrogation, such Settling State waives the right to assert any such claim, or to receive a distribution or any benefit on account of such claim and such claim, distribution, or benefit shall be deemed assigned to Walmart.

F. *Res Judicata.* Nothing in this Agreement shall be deemed to reduce the scope of the res judicata or claim preclusive effect that the settlement memorialized in this Agreement, and/or any Consent Judgment or other judgment entered on this Agreement, gives rise to under applicable law.

G. *Representation and Warranty.* The signatories hereto on behalf of their respective Settling States expressly represent and warrant that they have (or will obtain no later than the Threshold Subdivision Participation Date) the authority to settle and release, to the maximum extent of the State's power, all Released Claims of (1) their respective Settling States, (2) all past

and present executive departments, state agencies, divisions, boards, commissions and instrumentalities with the regulatory authority to enforce state and federal controlled substances acts, and (3) any of their respective Settling State's past and present executive departments, agencies, divisions, boards, commissions and instrumentalities that have the authority to bring Claims related to Alleged Harms and/or Covered Conduct seeking money (including abatement and/or remediation) or revocation of a pharmaceutical distribution or dispensing license. For the purposes of clause (3) above, executive departments, agencies, divisions, boards, commissions, and instrumentalities are those that are under the executive authority or direct control of the State's Governor. Also for the purposes of clause (3), a release from a State's Governor, to be materially similar to that in Exhibit X, is sufficient to demonstrate that the appropriate releases have been obtained.

H. *Effectiveness.* The releases set forth in this Agreement shall not be impacted in any way by any dispute that exists, has existed, or may later exist between or among the Releasors. Nor shall such releases be impacted in any way by any current or future law, regulation, ordinance, or court or agency order limiting, seizing, or controlling the distribution or use of the Settlement Fund or any portion thereof, or by the enactment of future laws, or by any seizure of the Settlement Fund or any portion thereof.

I. *Cooperation.* Settling States will meet and confer with Walmart and simultaneously make reasonable efforts to resolve any action filed by a Subdivision involving any Covered Conduct, Alleged Harms, or a Product that remains pending against Walmart after the First Subdivision Participation Date or that is filed by a Subdivision against Walmart after November 14, 2022. Releasors (i) will not encourage any person or entity to bring or maintain any Released Claim against any Released Entity and (ii) will reasonably cooperate with and not oppose any effort by a Released Entity to secure the prompt dismissal of any and all Released Claims.

J. *Non-Released Claims.* Notwithstanding the foregoing or anything in the definition of Released Claims, this Agreement does not waive, release or limit any criminal liability, Claims for liability under tax law, Claims under securities law by a State Releasor as investor, Claims against parties who are not Released Entities, Claims by private individuals, and any Claims arising under this Agreement for enforcement of this Agreement.

## **XI. Later Litigating Subdivisions; Non-Settling States**

A. *Released Claims against Released Entities.* If a Later Litigating Subdivision in a Settling State maintains a lawsuit for a Released Claim against a Released Entity after the Effective Date, the Released Entity shall take ordinary and reasonable measures to defend the action, including filing a Threshold Motion with respect to the Released Claim. The Released Entity shall further notify the Settling State and Settlement Fund Administrator immediately upon notice of a Later Litigating Subdivision bringing a lawsuit for a Released Claim and shall not oppose a Settling State's submission in support of the Threshold Motion. Walmart shall give the relevant Settling State a reasonable opportunity to extinguish the Released Claims without any payment or any other obligations being imposed upon any Released Entities (apart from the Global Settlement Amount payable by Walmart under the Agreement or the Injunctive Relief Terms incurred by it). The relevant Settling State and Walmart shall confer and use reasonable efforts to promptly resolve

the lawsuit so that it is dismissed with prejudice. Nothing in this subsection creates an obligation for a Settling State to make a monetary payment or incur any other obligation to an entity filing a lawsuit.

B. *Non-Settling States.* Non-Settling States shall not be eligible for any payments or have any rights in connection with this Agreement.

C. *Settlement Class Resolution Opt Outs.* If a Settling State is eligible for Incentive Payment A on the basis of a Settlement Class Resolution, and a Primary Subdivision that opted out of the Settlement Class Resolution maintains a lawsuit asserting a Released Claim against a Released Entity, the Released Entity shall take ordinary and reasonable measures to defend the action, including filing a Threshold Motion with respect to the Released Claim. The Settling State shall seek to obtain either dismissal of the lawsuit in cooperation with Walmart, or a release of the Primary Subdivision's claims.

D. *Revoked Bar, Settlement Class Resolution, or Case-Specific Resolution.* If a Settling State received any Payout Amounts that included any incentive payments earned as a result of the existence of a Bar, Settlement Class Resolution, or Case-Specific Resolution in a Settling State, and there is subsequently a Revocation Event with respect to that Bar, Settlement Class Resolution, or Case-Specific Resolution after the determination of the amount of such Payout Amount, that Settling State shall seek to obtain a release of the claims impacted by the Revocation Event, including but not limited to defending the legality of the Bar, obtaining a dismissal of the claims made against the Released Entity, and obtaining releases from impacted Subdivisions.

## **XII. Miscellaneous**

A. *Population of General-Purpose Governments.* The population figures for General-Purpose Governments shall be the published U.S. Census Bureau's population estimates for July 1, 2019, released May 2020. These population figures shall remain unchanged during the term of this Agreement.<sup>12</sup>

B. *Population of Special Districts.* For any purpose in this Agreement in which the population of a Special District is used other than Section IV.E.1.a and Section IV.E.3.b: (a) School Districts' populations will be measured by the number of students enrolled who are eligible under the Individuals with Disabilities Education Act ("IDEA") or Section 504 of the Rehabilitation Act of 1973; (b) Health Districts' and Hospital Districts' populations will be measured at twenty-five percent (25%) of discharges; and (c) all other Special Districts' (including fire districts' and library districts') populations will be measured at ten percent (10%) of the population served. For the avoidance of doubt, this means that California healthcare districts will be measured at ten percent (10%) of their membership. Walmart and the Enforcement Committee shall meet and confer in order to agree on data sources for purposes of this Section XII.B prior to the State Participation Date.

---

<sup>12</sup> The estimates for counties and parishes were accessed at <https://www.census.gov/data/datasets/time-series/demo/popest/2010s-countiestotal.html>. The estimates for cities and towns can currently be found at <https://www.census.gov/data/datasets/time-series/demo/popest/2010s-total-cities-and-towns.html>.

C. *Population Associated with Sheriffs.* For any purpose in this Agreement in which the population associated with a lawsuit by a sheriff is used, the population will be measured at twenty percent (20%) of the capacity of the jail(s) operated by the sheriff.

D. *No Admission.* The Parties intend the settlement as described herein to be a final and complete resolution of all disputes between Walmart and all Releasors. Walmart is entering into this Agreement solely for the purposes of settlement, to resolve all Actions and Released Claims and thereby avoid significant expense, inconvenience and uncertainty. Walmart denies the allegations in the Actions and denies any civil or criminal liability in the Actions. Nothing contained herein may be taken as or deemed to be an admission or concession by Walmart of: (i) any violation of any law, regulation, or ordinance; (ii) any fault, liability, or wrongdoing; (iii) the strength or weakness of any Claim or defense or allegation made in any Action, or in any other past, present or future proceeding relating to any Covered Conduct, Alleged Harms, or any Product; (iv) the legal viability of the Claims and theories in any Action, including but not limited to the legal viability of the relief sought; or (v) any other matter of fact or law. Nothing in this Agreement shall be construed or used to prohibit any Released Entity from engaging in the conduct of its business relating to any Product in accordance with the Injunctive Relief Terms and applicable laws and regulations.

E. *Most-Favored-Nation Provision.*

1. If, after the Effective Date, Walmart enters into any settlement agreement with any Non-Settling State that resolves Claims similar in scope to the Claims released by a Settling State under this Agreement on overall payment terms that are more favorable to such Non-Settling State than the overall payment terms of the Agreement (after due consideration of relevant differences in population or other appropriate factors), then the Settling States may elect to seek review, pursuant to Section XII.E.3, of the overall payment terms of this Agreement and the Non-Settling State agreement so that such Settling State(s) may obtain, with respect to Walmart, overall payment terms at least as favorable as those obtained by such Non-Settling State. "*Overall payment terms*" refers to consideration of all payment terms of the two agreements, taken together, including, but not limited to the amounts of payments, the timing of payments, and conditions or contingencies on payments.

2. For any settlement with a Non-Settling State involving Released Claims that is entered into after the Effective Date, Walmart shall provide the Enforcement Committee with a copy of the settlement agreement or relevant consent judgment within thirty (30) calendar days of the consummation of such settlement. The Enforcement Committee will promptly distribute such copy to all Settling States.

3. In the event that one or more Settling State(s) believes that the overall payment terms of an agreement by Walmart with a Non-Settling State are more favorable to the Non-Settling State, based on the totality of the considerations set forth in Section XII.E.1, the Settling State(s) and Walmart shall engage in the following process:

a. The Settling State(s) shall provide notice, within sixty (60) calendar days of the date on which the Enforcement Committee provides a settlement

agreement or consent judgment to Walmart of their intent to seek revision of this Agreement to provide payment terms that are, on an overall basis, as favorable as those obtained by the Non-Settling State. To the extent allowed by law, such notice shall be confidential and not disclosed publicly and shall provide, in detail, the basis for the State's belief that it is entitled to a revision of the Agreement.

b. Walmart shall, within thirty (30) calendar days, provide a response to the Settling State(s), explaining its position, in detail, as to whether the Settling State(s) are entitled to more favorable overall payment terms than those provided for in this Agreement.

c. In the event the Settling State(s) and Walmart do not reach agreement as to the application of Section XII.E.1, the Settling State(s) may petition the National Arbitration Panel to seek a ruling from the Panel as to the applicability of Section XII.E.1, provided that the Settling State(s) may seek such review only if at least five (5) Settling States co-sign the petition. The Panel shall consider submissions and argument by the parties pursuant to the procedures set forth in Section VI.F.3.

d. The Settling State and Walmart shall be bound by the determination of the National Arbitration Panel.

4. This Section XII.E does not apply to, and there is no ability of any Settling State to seek or obtain revision of this Agreement based on, any Non-Settling State agreement with Walmart that is entered into with: (a) a Non-Settling State after a date ninety (90) calendar days prior to the scheduled start date of a trial between Walmart and the Non-Settling State or any severed or bifurcated portion thereof, provided that, where, in order to complete a settlement, a Non-Settling State and Walmart jointly request an adjournment of the scheduled start date of a trial within ninety (90) days of that date, this exception will apply as if the trial date had not been adjourned; (b) a Non-Settling State that previously litigated to judgment a case related to opioids against any manufacturer, distributor, or pharmacy; or (c) a Non-Settling State that has obtained any court order or judicial determination that grants judgment (in whole or in part) against Walmart. For avoidance of doubt, the National Arbitration Panel shall have no power to review agreements described in this paragraph.

5. This Section XII.E does not apply to, and there is no ability of any Settling State to seek or obtain revision of this Agreement based on, any agreement between Walmart and Non-Participating Subdivisions.

6. This Section XII.E will not apply to any agreement entered into more than eighteen (18) months after the Effective Date.

F. *Tax Cooperation and Reporting.*

1. Upon request by Walmart, the Settling States and Participating Subdivisions agree to perform such further acts and to execute and deliver such further documents as may be reasonably necessary for Walmart to establish the statements set forth in Section

V.F to the satisfaction of their tax advisors, their independent financial auditors, the Internal Revenue Service, or any other governmental authority, including as contemplated by Treasury Regulations Section 1.162-21(b)(3)(ii) and any subsequently proposed or finalized relevant regulations or administrative guidance.

2. Without limiting the generality of Section XII.F.1, each Settling State and Participating Subdivision shall cooperate in good faith with Walmart with respect to any tax claim, dispute, investigation, audit, examination, contest, litigation, or other proceeding relating to this Agreement.

3. The Designated State, on behalf of all Settling States and Participating Subdivisions, shall designate one of its officers or employees to act as the "appropriate official" within the meaning of Treasury Regulations Section 1.6050X-1(f)(1)(ii)(B) (the "*Appropriate Official*"). The Designated State shall direct and ensure that the Appropriate Official timely (a) files (i) at the time this Agreement becomes binding on the Parties, an IRS Form 1098-F in the form attached as Exhibit U with respect to Walmart and (ii) any legally required returns or amended returns with any applicable governmental authority, or any returns requested by Walmart, and (b) provides to Walmart a copy of (i) the IRS Form 1098-F filed with respect to Walmart and (ii) any legally required written statement pursuant to any applicable law and any other document referred to in clause (a)(ii) above. Any such form, return, or statement shall be prepared and filed in a manner fully consistent with Section V.F.

4. Any return, amended return, or written statement filed or provided pursuant to Section XII.F.3, and any similar document, shall be prepared and filed in a manner consistent with reporting the Global Settlement Amount as the "Total amount to be paid" pursuant to this Agreement in Box 1 of IRS Form 1098-F and the Total Remediation Amount as "Restitution/remediation amount" in Box 2 of IRS Form 1098-F, as reflected in the attached Exhibit U. If the Designated State or Appropriate Official shall be required to file any return, amended return, or written statement contemplated by this Section XII.F other than an IRS Form 1098-F in the form attached as Exhibit U, the Designated State shall direct and ensure that the Appropriate Official provides to Walmart a draft of such return, amended return, or written statement no later than sixty (60) calendar days prior to the due date thereof, and shall accept any reasonable revisions from Walmart on the return, amended return, or written statement.

5. For the avoidance of doubt, neither Walmart nor the Settling States and Participating Subdivisions make any warranty or representation to any Settling State, Participating Subdivision, or Releasor as to the tax consequences of the payment of the Total Remediation Amount (or any portion thereof).

G. *No Third-Party Beneficiaries.* Except as expressly provided in this Agreement, no portion of this Agreement shall provide any rights to, or be enforceable by, any person or entity that is not a Settling State or Released Entity. No Settling State may assign or otherwise convey any right to enforce any provision of this Agreement.

H. *Calculation.* Any figure or percentage referred to in this Agreement shall be carried to seven decimal places.

I. *Construction.* None of the Parties and no Participating Subdivision shall be considered to be the drafter of this Agreement or of any of its provisions for the purpose of any statute, case law, or rule of interpretation or construction that would or might cause any provision to be construed against the drafter of this Agreement. The headings of the provisions of this Agreement are not binding and are for reference only and do not affect the meaning of this Agreement.

J. *Cooperation.* Each Party and each Participating Subdivision agrees to use reasonable efforts and to cooperate with the other Parties and Participating Subdivisions to cause this Agreement and Consent Judgments to become effective, to obtain all necessary approvals, consents and authorizations, if any, and to execute all documents and to take such other action as may be appropriate in connection herewith. Consistent with the foregoing, each Party and each Participating Subdivision agrees that it will not directly or indirectly assist or encourage any challenge to this Agreement or any Consent Judgment by any other person, and will support the integrity and enforcement of the terms of this Agreement and the Consent Judgments.

K. *Entire Agreement.* This Agreement, including its exhibits and any other attachments, embodies the entire agreement and understanding between and among the Parties and Participating Subdivisions relating to the subject matter hereof and supersedes (1) all prior agreements and understandings relating to such subject matter, whether written or oral and (2) all purportedly contemporaneous oral agreements and understandings relating to such subject matter.

L. *Execution.* This Agreement may be executed in counterparts and by different signatories on separate counterparts, each of which shall be deemed an original, but all of which shall together be one and the same Agreement. One or more counterparts of this Agreement may be delivered by facsimile or electronic transmission with the intent that it or they shall constitute an original counterpart hereof. One or more counterparts of this Agreement may be signed by electronic signature.

M. *Good Faith and Voluntary Entry.* Each Party warrants and represents that it negotiated the terms of this Agreement in good faith. Each of the Parties and Participating Subdivisions warrants and represents that it freely and voluntarily entered into this Agreement without any degree of duress or compulsion. The Parties and Participating Subdivisions state that no promise of any kind or nature whatsoever (other than the written terms of this Agreement) was made to them to induce them to enter into this Agreement.

N. *Legal Obligations.* Nothing in this Agreement shall relieve Walmart of the obligation to comply with all state and federal laws, regulations or rules, nor does any provision herein permit any acts or practices prohibited by such laws, regulations, or rules. Except with respect to the Injunctive Relief Terms, in the event of a conflict between this Agreement and any requirement or requirements of federal, state, or local laws, such that Walmart cannot comply with this Agreement without violating such a requirement or requirements, Walmart shall document such conflicts and notify the Attorney(s) General of the relevant Settling State(s) that it intends to comply with the requirement or requirements to the extent necessary to eliminate the conflict.

With respect to the Injunctive Relief Terms, in the event of such a conflict, the procedures set forth in Exhibit P at § I(4)(c) of the Injunctive Relief Terms will be followed.

O. *No Prevailing Party.* The Parties and Participating Subdivisions each agree that they are not the prevailing party in this action, for purposes of any claim for fees, costs, or expenses as prevailing parties arising under common law or under the terms of any statute, because the Parties and Participating Subdivisions have reached a good faith settlement. The Parties and Participating Subdivisions each further waive any right to challenge or contest the validity of this Agreement on any ground, including, without limitation, that any term is unconstitutional or is preempted by, or in conflict with, any current or future law. Nothing in the previous sentence shall modify, or be construed to conflict with, Section XII.N.

P. *Non-Admissibility.* Neither this Agreement nor any act performed or document executed pursuant to or in furtherance of this Agreement: (i) is or may be deemed to be or may be used as an admission or evidence relating to any matter of fact or law alleged in the Actions, the strength or weakness of any Claim or defense or allegation made in those cases, or any wrongdoing, fault, or liability of any Released Entities; or (ii) is or may be deemed to be or may be used as an admission or evidence relating to any liability, fault or omission of Released Entities in any civil, criminal or administrative proceeding in any court, administrative agency or other tribunal. Neither this Agreement nor any act performed or document executed pursuant to or in furtherance of this Agreement shall be admissible in any proceeding for any purpose, except to enforce the terms of this Agreement, and except that Released Entities may file or use this Agreement in any action (1) involving a determination regarding insurance coverage; (2) involving a determination of the taxable income or tax liability of any Released Entities; (3) to support a defense or counterclaim based on principles of res judicata, collateral estoppel, release, good-faith settlement, judgment bar or reduction or on any other theory of claim preclusion or issue preclusion or similar defense or counterclaim; (4) to support a Claim for contribution and/or indemnification; or (5) to support any other argument or defense by a Released Entities that the Remediation Payment provides a measure of compensation for Alleged Harms or otherwise satisfy the relief sought.

Q. *Notices.* All notices or other communications under this Agreement shall be in writing (including, but not limited to, electronic communications) and shall be given to the recipients indicated below:

For the Attorney(s) General:

Josh Stein, Attorney General  
North Carolina Department of Justice  
Attn: Daniel Mosteller, Deputy General Counsel  
PO Box 629  
Raleigh, NC 27602  
Dmosteller@ncdoj.gov

Dave Yost, Attorney General  
Ohio Attorney's General Office  
Attn: Jonathan Blanton, First Assistant Attorney General



30 East Broad Street  
Columbus, OH 43215  
Jonathan.Blanton@OhioAGO.gov

Letitia James, Attorney General  
New York State Office of the Attorney General  
Attn: Jennifer Levy, First Deputy Attorney General  
28 Liberty Street  
New York, NY 10005  
Jennifer.Levy@ag.ny.gov

For the Plaintiffs' Executive Committee:

Paul T. Farrell, Jr.  
Farrell & Fuller, LLP  
270 Munoz Rivera Ave., Suite 201  
San Juan, Puerto Rico 00918  
paul@farrellfuller.com

Jayne Conroy  
Simmons Hanly Conroy LLC  
112 Madison Avenue, 7th Floor  
New York, NY 10016-7416  
JConroy@simmonsfirm.com

Joseph F. Rice  
Motley Rice LLC  
28 Bridgeside Blvd.  
Mount Pleasant, SC 29464  
jrice@motleyrice.com

For Walmart:

Jeff Rickard  
Managing Counsel  
Walmart, Inc.  
2914 SE I Street  
Bentonville, AR 72712  
Jeff.Rickard@walmartlegal.com

Notices to Walmart's attorneys shall be delivered to:

David W. Ogden  
Charles C. Speth  
Wilmer Cutler Pickering Hale and Dorr LLP  
2100 Pennsylvania Avenue, NW  
Washington, DC 20037

David.Ogden@wilmerhale.com  
Charles.Speth@wilmerhale.com

Brian K. Mahanna  
Wilmer Cutler Pickering Hale and Dorr LLP  
7 World Trade Center  
250 Greenwich Street  
New York, NY 10007  
Brian.Mahanna@wilmerhale.com

Any Party or the Plaintiffs' Executive Committee may change or add the contact information of the persons designated to receive notice on its behalf by notice given (effective upon the giving of such notice) as provided in this Section XII.Q.

R. *No Waiver.* The waiver of any rights conferred hereunder shall be effective only if made by written instrument executed by the waiving Party or Parties. The waiver by any Party of any breach of this Agreement shall not be deemed to be or construed as a waiver of any other breach, whether prior, subsequent, or contemporaneous, nor shall such waiver be deemed to be or construed as a waiver by any other Party.

S. *Severability.* In the event any one or more immaterial provisions of this Agreement shall for any reason be held to be invalid, illegal or unenforceable in any respect, such invalidity, illegality or unenforceability shall not affect any other provision of this Agreement.

T. *Preservation of Privilege.* Nothing contained in this Agreement or any Consent Judgment, and no act required to be performed pursuant to this Agreement or any Consent Judgment, is intended to constitute, cause, or effect any waiver (in whole or in part) of any attorney-client privilege, work product protection, or common interest/joint defense privilege, and each Party and Participating Subdivision agrees that it shall not make or cause to be made in any forum any assertion to the contrary.

U. *Successors.*

1. This Agreement shall be binding upon, and inure to the benefit of, Walmart and its respective successors and assigns.

2. Walmart shall not sell the majority of its voting stock or substantially all its assets without obtaining the acquiror's agreement that it will constitute a successor with respect to Walmart's obligations under this Agreement.

3. Walmart shall not in one (1) transaction, or a series of related transactions, sell, or transfer assets (other than sales or transfers of inventories, or sales or transfers to an entity owed directly or indirectly by Walmart) having a fair market value equal to twenty-five percent (25%) or more of the consolidated assets of Walmart where the sale or transfer transaction is announced after the Effective Date, is not for fair consideration, and would foreseeably and unreasonably jeopardize Walmart's ability to make the payments under this Agreement that are due on or before the third Payment Date following the close

of a sale or transfer transaction. The above restriction shall not apply if Walmart obtains the acquiror's agreement that it will be either a guarantor of or successor to the percentage of Walmart's remaining payment obligations under this Agreement equal to the percentage of Walmart's consolidated assets being sold or transferred in such transaction. Percentages under this section shall be determined in accordance with the United States generally accepted accounting principles and as of the date of Walmart's most recent publicly filed consolidated balance sheet prior to the date of entry into the sale or transfer agreement at issue. This Section XII.U.3 shall be enforceable solely by the Enforcement Committee, and any objection under this Section XII.U.3 not raised within twenty (20) calendar days from the date that Walmart transmits notice of the transaction to the Enforcement Committee is waived. Any dispute under this Section XII.U.3 shall be a National Dispute as described in Section VI.F.3 and must be raised exclusively with the National Arbitration Panel as described therein within twenty (20) calendar days of the announcement, and the sole remedy shall be an order enjoining the transaction.

4. The restrictions set forth in Sections XII.U.2-3 shall expire sixty (60) days after Walmart satisfies the payment terms in Section IV.B.

V. *Waiver.* Walmart, for good and valuable consideration the receipt of which is acknowledged, hereby (a) waives, foregoes and relinquishes all rights to utilize and/or seek relief under any of the following laws of the State of Texas for the restructuring of its debts or liabilities related to Released Claims, Claims that would have been Released Claims if they had been brought by a Releasor against a Released Entity before the Effective Date, or this Agreement: Tex. Bus. Orgs. Code § 10.003 (Contents of Plan of Merger: More Than One Successor) or any other statute of Subchapter A of Chapter 10 of Tex. Bus. Orgs. Code to the extent such statute relates to multi-successor mergers (and/or any other similar laws or statutes in any other state or territory); Tex. Bus. Orgs. Code §§ 11.01–11.414 (Winding Up and Termination of Domestic Entity); or Tex. Bus. & Com. Code §§ 23.01–23.33 (Assignments for the Benefit of Creditors) (collectively, the “Texas Statutes”), and (b) agrees, warrants and represents that it will not file, request or petition for relief under the Texas Statutes related to its debts or liabilities related to Released Claims, Claims that would have been Released Claims if they had been brought by a Releasor against a Released Entity before the Effective Date, or this Agreement, in each case until ninety (90) days after Walmart satisfies the payment terms in Section IV.B. The foregoing waiver and relinquishment includes, without limitation, until ninety (90) days after Walmart satisfies the payment terms in Section IV.B, Walmart's rights to execute a divisional merger or equivalent transaction or restructuring related to its debts or liabilities related to Released Claims, Claims that would have been Released Claims if they had been brought by a Releasor against a Released Entity before the Effective Date, or this Agreement that in each case has the intent or foreseeable effect of (i) separating material assets from material liabilities and (ii) assigning or allocating all or a substantial portion of those liabilities to any subsidiary or affiliate that files for relief under chapter 11 of the Bankruptcy Code, or pursuant to which such subsidiary or affiliate that files for relief under chapter 11 of the Bankruptcy Code would be assuming or retaining all or a substantial portion of those liabilities.

W. *Modification, Amendment, Alteration.* In the event the Plaintiffs' Executive Committee, the Executive Committee of the State Attorneys General, or Walmart concludes prior to December 1, 2022 that technical corrections are required to this Agreement, the Plaintiffs' Executive Committee, the Executive Committee of the State Attorneys General, and Walmart shall

meet and confer and make such amendments as they agree are appropriate. Except as otherwise provided in this Agreement, after the State Participation Date, any modification, amendment, or alteration of this Agreement by the Parties shall be binding only if evidenced in writing signed by Walmart, along with the signatures of at least two-thirds of the Settling States along with a representation from each such Settling State that either: (1) the Advisory Committee or similar entity established or recognized by that Settling State (either pursuant to Section V.E.2.d, by a State-Subdivision Agreement, or by statute) voted in favor of the modification, amendment or alteration of this Agreement including at least one member appointed by the Participating Subdivisions; or (2) in States without any Advisory Committee, that 50.1% (by population) of the Participating Subdivisions expressed approval of the modification, amendment, or alteration of this Agreement in a writing.

**X. Termination.**

1. Unless otherwise agreed to by Walmart and the Settling State in question, this Agreement or the Consent Judgment as to that Settling State and all of its terms (except Section XII.P and any other non-admissibility provisions, which shall continue in full force and effect) shall be canceled and terminated with respect to the Settling State, and the Agreement and all orders issued by the courts in the Settling State pursuant to the Agreement shall become null and void and of no effect, only if one or more of the following conditions applies:

a. a Consent Judgment approving this Agreement without modification of any of the Agreement's terms has not been entered as to the Settling State by a court of competent jurisdiction on or before one hundred eighty (180) days after the Effective Date; or

b. this Agreement has been disapproved by a court of competent jurisdiction to which it was presented for approval and/or entry (or, in the event of an appeal from or review of a decision of such a court to approve this Agreement and the Consent Judgment, by the court hearing such appeal or conducting such review), and the time to appeal from such disapproval has expired, or, in the event of an appeal from such disapproval, the appeal has been dismissed or the disapproval has been affirmed by the court of last resort to which such appeal has been taken and such dismissal or disapproval has become no longer subject to further appeal (including, without limitation, review by the United States Supreme Court).

2. If this Agreement is terminated with respect to a Settling State for whatever reason pursuant to Section XII.X.1, then:

a. an applicable statute of limitation or any similar time requirement (excluding any statute of repose) shall be tolled from the date the Settling State signed this Agreement until the later of the time permitted by applicable law or for one year from the date of such termination, with the effect that Walmart and the Settling State in question shall be in the same position with respect to the statute of limitation as they were at the time the Settling State filed its action; and

b. Walmart and the Settling State in question shall jointly move the relevant court of competent jurisdiction for an order reinstating the actions and claims dismissed pursuant to the terms of this Agreement governing dismissal, with the effect that Walmart and the Settling State in question shall be in the same position with respect to those actions and claims as they were at the time the action or claim was stayed or dismissed.

3. Unless Walmart and the Enforcement Committee agree otherwise, this Agreement, with the exception of the Injunctive Relief Terms that have their own provisions on duration, shall terminate as to all Parties after the Payout Amount in Payment Year 6 is paid, *provided* that Walmart has performed its payment obligations under the Agreement as of that date. Notwithstanding any other provision in this Section XII.X.3 or in this Agreement, all releases under this Agreement will remain effective in perpetuity.

Y. *Governing Law.* Except (1) as otherwise provided in this Agreement or (2) as necessary, in the sole judgment of the National Arbitration Panel, to promote uniformity of interpretation for matters within the scope of the National Arbitration Panel's authority, this Agreement shall be governed by and interpreted in accordance with the respective laws of each Settling State, without regard to the conflict of law rules of such Settling State, that is seeking to enforce the Agreement against Walmart or against which Walmart is seeking enforcement. Notwithstanding any other provision in this subsection on governing law, any disputes relating to the Settlement Fund Escrow shall be governed by and interpreted in accordance with the law of the state where the escrow agent has its primary place of business.

## **EXHIBIT A**

### **Alleged Harms**

The following expert reports that were filed in connection with the case captioned *In re: National Prescription Opiate Litigation*, No. 1: 17-md-2804 (N.D. Ohio) provide non-exclusive examples of Alleged Harms:

1. Expert report of G. Caleb Alexander, dated April 16, 2021.
2. Expert report of David Cutler, dated April 16, 2021; supplemental expert report of David Cutler, dated April 21, 2021; and second supplemental expert report of David Cutler, dated May 10, 2021.
3. Expert report of David Herzberg, dated April 16, 2021.
4. Expert report of Katherine M. Keyes, Ph.D., dated April 16, 2021; supplemental expert report of Katherine M. Keyes, Ph.D, dated June 2, 2021.
5. Expert report of Dr. Anna Lembke, dated April 16, 2021.
6. Expert report of Harvey Rosen, dated April 16, 2021.
7. Expert report of Nancy Young, dated April 16, 2021.

## **EXHIBIT B**

### **Enforcement Committee Organization Bylaws**

#### **ARTICLE I**

These bylaws constitute the code of rules adopted by the Settling States and Participating Subdivisions for the creation of an Enforcement Committee (the “Committee”) to exist and operate during the term of the Agreement in connection with Walmart and shall control the regulation and management of the Committee’s affairs.

#### **ARTICLE II**

##### **Purpose**

The Committee is organized for the sole purpose of evaluating and taking such action as deemed reasonable, necessary, and appropriate by the members of the Committee on the matters delegated to the Committee under that certain Settlement Agreement between the Settling States and Walmart dated November 14, 2022.

#### **ARTICLE III**

##### **Members of the Committee**

**(1) Number of Members**

The Committee will consist of sixteen (16) members (the “Members”). Upon majority resolution of the Committee, the number of Members may be increased or decreased from time to time, but in no event shall a decrease have the effect of decreasing the total number of Members to less than seven Members.

**(2) Initial Members**

The Committee initially will consist of ten (10) Settling State Members and six (6) Participating Subdivision Members; three (3) of the Participating Subdivisions shall be counties and three (3) shall be municipalities. The initial Settling State Members are representatives from: Connecticut, Delaware, Illinois, Indiana, Louisiana, New York, North Carolina, Ohio, Tennessee, and Texas. The initial Participating Subdivision Members are: City of Boston, MA; City of Cleveland, OH; LaCrosse County, WI; Louisville/Jefferson County Metropolitan Government, KY; Mobile County, AL; and New York City, NY. Until fifteen (15) months from the Effective Date contained in the Settlement Agreement, the Participating Subdivisions may designate their outside counsel to serve as their representative. After fifteen (15) months from the Effective Date, an employee or official of the Participating Subdivision must be the designated as the representative of the Participating Subdivision.

**(3) Term of Members**

The term of office for Members of the Committee will be until the end of the term of the Settlement Agreement unless and until a Member withdraws or resigns from the Committee.

**(4) Resignation**

Any Member may resign at any time by delivering written notice to the Chairperson of the Committee. Such resignation shall take effect upon receipt or, if later, at the time specified in the notice.

**(5) Removal**

(a) Any Member may be removed without cause, at any time, by a majority of the entire Committee, at a Regular or Special Meeting called for that purpose. Any Member under consideration of removal must first be notified about the consideration by written notice at least five days prior to the meeting at which the vote takes place.

(b) In the event that any Member is not a Settling State or a Participating Subdivision or the Member subsequently becomes a Later Litigating Subdivision, the Member shall be removed immediately without notice or vote of the Committee.

**(6) Vacancies**

In the event of a vacancy, the Members of the same type (Settling State or Participating Subdivision) shall select another Settling State or Participating Subdivision to fill that Member's position.

**(7) Compensation**

Members shall not receive any salaries or other compensation for their services, but; by resolution of the Committee, may be reimbursed for any actual expenses incurred in the performance of their duties for the Committee, as long as a majority of disinterested Members approve the reimbursement. Any reimbursement shall be sought from the Settlement Fund Administrator.

**ARTICLE IV**

**Conflicts of Interest and Code of Ethics**

If a Member, agent, or employee of the Committee has a conflict of interest, he or she may not participate in a vote, discussion, or decision about the matter. Each Member shall follow any applicable state or local law with respect to conflicts, gifts, and ethics.

**ARTICLE V**

**Committee Meetings**

**(1) Place of Meetings**

Meetings of the Committee will be held at any place that the Chairperson may designate, including by telephonic or electronic means.

**(2) Regular Meetings**

Regular meetings of the Committee shall be held as deemed necessary by the Chairperson or any three members.



**(3) Notice of Meetings**

Written notice of the date, time, place and subject of each meeting must be provided to the Members at least 72 hours before the scheduled time of the meeting, except when there is an emergency or urgent public necessity.

**(4) Quorum**

A majority of the incumbent Members (not counting vacancies) shall constitute a quorum for the purposes of convening a meeting or conducting business.

**(5) Voting and Proxy**

When it is necessary to vote on any matter before the Committee, Members may vote by electronic means as provided in these Bylaws. Proxy voting is permitted. In order for a matter to pass, the matter must have a majority vote of Members present and must have at least one vote from a Settling State Member and a Participating Subdivision Member. In the event that there is a Quorum, but no Settling State or Participating Subdivision Member is present, then a matter may pass with a simple majority vote.

**(6) Minutes**

The Committee shall prepare and keep minutes. The minutes must state the subject of each deliberation and indicate each vote, order, decision, or other action taken.

## **ARTICLE VI**

### **Officers**

**(1) Roster of Officers**

The Committee shall have a Chairperson, a Vice Chairperson, and a Secretary. The Committee may have at its discretion, such other officers as may be appointed by the Members of the Committee. One person may hold two or more offices, except those serving as Chairperson.

**(2) Election and Removal of Officers**

All officers shall serve two-year terms. The election shall be conducted at the first meeting of the fiscal year. Officers shall remain in office until their successors have been selected. Officers may serve consecutive terms without limit. The election of officers shall be by majority vote of the Members of the Committee attending the meeting.

**(3) Vacancies**

If a vacancy occurs during the term of office for any elected officer, the Members of the Committee shall elect a new officer to fill the remainder of the term as soon as practical, by majority vote of Members present.

**(4) Chairperson**

The Chairperson will supervise and control the affairs of the Committee and shall exercise such supervisory powers as may be given him/her by the Members of the Committee. The Chairperson will perform all duties incident to such office and such other duties as may be provided in these bylaws or as may be prescribed from time to time by the Committee. The Chairperson shall preside at all meetings and shall exercise parliamentary control in accordance with Robert's Rules of Order.

**(5) Vice Chairperson**

The Vice Chairperson shall act in place of the Chairperson in the event of the Chairperson's absence, inability, or refusal to act, and shall exercise and discharge such other duties as may be required by the Committee. The Vice Chairperson shall serve as the parliamentarian and interpret any ambiguities of the bylaws.

**(6) Secretary**

The Secretary will keep and maintain all records related to the Committee and take minutes of all meetings.

**(7) Records**

All elected officers and committee chairpersons shall relinquish their records to the Chairperson immediately upon the completion of their term of office or completion of a project.

**(8) Resignation**

An officer may resign the office while not resigning membership from the Committee, by submitting a letter to the Chairperson. Vacancies occurring in any office shall be appointed for the remainder of the term.

**ARTICLE VII**

**Duties**

**(1) Prior to the Effective Date**

The Committee shall be responsible for any additional negotiations with Walmart, including, but not limited to, negotiating extensions of any periods created by the Settlement Agreement, except that any additional negotiations related to the Injunctive Relief Terms (Exhibit P) shall be handled by the States Injunctive Relief Committee in accordance with the terms of Exhibit P.

**(2) After the Effective Date**

The Committee shall establish procedures for the receipt of notices that a dispute exists concerning the Agreement and review of such disputes, pursuant to Section VI of the Agreement. Members may engage with Walmart, Settling States, and Participating Subdivisions attempting to resolve any dispute without further action by the Committee. The Committee may request additional information from Walmart, Settling States, and Participating Subdivisions to the extent the Committee believes such information is necessary to understand, resolve, or provide advice related to a dispute. The Committee shall endeavor to provide advice relative to the dispute no later than 60 days after receipt of notice.

**ARTICLE VIII**

**Rules of Procedure**

The proceedings and business of the Committee shall be governed by Robert's Rules of Order unless otherwise waived by the Committee.

**ARTICLE IX**  
**Operations**

**(1) Records**

The Committee will keep correct and complete records and will also keep minutes of the proceedings of the Committee meetings and Committees. The Committee will keep such records at its principal place of business at a place designated by the Chairperson.

All elected officers and committee chairpersons shall relinquish their records to the Chairperson, immediately upon the completion of their term of office.

**(2) Inspection of Books and Records**

The minutes of a meeting are public records and shall be available for public inspection and copying on request to the Committee's Chairperson or the Chairperson's designee.

**(3) Amendments**

The bylaws may be amended at any time by a vote of a majority of Members present and must have at least one vote from a Settling State Member and a Participating Subdivision Member. In the event that there is a Quorum, but no Settling State or Participating Subdivision Member is present, then a matter may pass with a simple majority vote.

## **EXHIBIT C**

### **Litigating Subdivisions Exhibit**

- |                                      |                                                                                  |
|--------------------------------------|----------------------------------------------------------------------------------|
| 1. Alabaster, City of, Alabama       | 44. Douglas, Town of, Alabama                                                    |
| 2. Albertville, City of, Alabama     | 45. East Brewton, City of, Alabama                                               |
| 3. Arab, City of, Alabama            | 46. Elmore, County of, Alabama                                                   |
| 4. Ashville, City of, Alabama        | 47. Enterprise, City of, Alabama                                                 |
| 5. Athens, City of, Alabama          | 48. Etowah, (Sheriff of) County of, Alabama                                      |
| 6. Attalla, City of, Alabama         | 49. Fairhope, City of, Alabama                                                   |
| 7. Auburn, City of, Alabama          | 50. Fayette, City of, Alabama                                                    |
| 8. Baldwin, County of, Alabama       | 51. Fayette, County of, Alabama/<br>Fayette, (Sheriff of) County of, Alabama     |
| 9. Bay Minette, City of, Alabama     | 52. Florence, City of, Alabama                                                   |
| 10. Berry, Town of, Alabama          | 53. Foley, City of, Alabama                                                      |
| 11. Bessemer, City of, Alabama       | 54. Fort Deposit, Town of, Alabama                                               |
| 12. Bibb, County of, Alabama         | 55. Fort Payne, City of, Alabama                                                 |
| 13. Birmingham, City of, Alabama     | 56. Franklin, County of, Alabama                                                 |
| 14. Boaz, City of, Alabama           | 57. Fultondale, City of, Alabama                                                 |
| 15. Brewton, City of, Alabama        | 58. Gadsden, City of, Alabama                                                    |
| 16. Bridgeport, City of, Alabama     | 59. Geraldine, Town of, Alabama                                                  |
| 17. Brookwood, Town of, Alabama      | 60. Gilbertown, Town of, Alabama                                                 |
| 18. Butler, Town of, Alabama         | 61. Grant, Town of, Alabama                                                      |
| 19. Calera, City of, Alabama         | 62. Graysville, City of, Alabama                                                 |
| 20. Calhoun, County of, Alabama      | 63. Guin, City of, Alabama                                                       |
| 21. Camp Hill, Town of, Alabama      | 64. Gulf Shores, City of, Alabama                                                |
| 22. Carbon Hill, City of, Alabama    | 65. Guntersville, City of, Alabama                                               |
| 23. Cedar Bluff, Town of, Alabama    | 66. Haleyville, City of, Alabama                                                 |
| 24. Centre, City of, Alabama         | 67. Hamilton, City of, Alabama                                                   |
| 25. Centreville, City of, Alabama    | 68. Hartselle, City of, Alabama                                                  |
| 26. Cherokee, County of, Alabama     | 69. Helena, City of, Alabama                                                     |
| 27. Cherokee, Town of, Alabama       | 70. Henagar, City of, Alabama                                                    |
| 28. Childersburg, City of, Alabama   | 71. Hoover, City of, Alabama                                                     |
| 29. Chilton, County of, Alabama      | 72. Homewood, City of, Alabama                                                   |
| 30. Clanton, City of, Alabama        | 73. Hueytown, City of, Alabama                                                   |
| 31. Coffee, County of, Alabama       | 74. Huntsville, City of, Alabama                                                 |
| 32. Colbert, County of, Alabama      | 75. Irondale, City of, Alabama                                                   |
| 33. Columbiana, City of, Alabama     | 76. J. Paul Jones Hospital, Alabama                                              |
| 34. Cordova, City of, Alabama        | 77. Jackson, County of, Alabama                                                  |
| 35. Cullman, City of, Alabama        | 78. Jacksonville, City of, Alabama                                               |
| 36. Cullman, County of, Alabama      | 79. Jasper, City of, Alabama                                                     |
| 37. Dadeville, City of, Alabama      | 80. Jefferson, County of, Alabama/<br>Jefferson, (Sheriff of) County of, Alabama |
| 38. Dallas, County of, Alabama       |                                                                                  |
| 39. Daphne, City of, Alabama         |                                                                                  |
| 40. Decatur, City of, Alabama        |                                                                                  |
| 41. Demopolis, City of, Alabama      |                                                                                  |
| 42. Dora, City of, Alabama           |                                                                                  |
| 43. Double Springs, Town of, Alabama |                                                                                  |

81. Jefferson County Board of Health, Alabama
82. Lamar, County of, Alabama/ Lamar, (Sheriff of) County of, Alabama
83. Lauderdale, County of, Alabama
84. Lawrence, County of, Alabama
85. Leesburg, City of, Alabama
86. Leighton, Town of, Alabama
87. Lincoln, City of, Alabama
88. Loxley, Town of, Alabama
89. Madison, County of, Alabama
90. Marengo, County of, Alabama
91. Marion, County of, Alabama
92. Marshall, County of, Alabama
93. Millbrook, City of, Alabama
94. Mobile, City of, Alabama
95. Mobile, County of, Alabama
96. Monroe County Health Care Authority d/b/a Monroe County Hospital, Alabama
97. Moody, City of, Alabama
98. Morgan, County of, Alabama
99. Moulton, City of, Alabama
100. Mountain Brook, City of, Alabama
101. Munford, Town of, Alabama
102. Nauvoo, Town of, Alabama
103. New Hope, City of, Alabama
104. Northport, City of, Alabama
105. Oakman, Town of, Alabama
106. Opelika, City of, Alabama
107. Opp, City of, Alabama
108. Orange Beach, City of, Alabama
109. Ozark, City of, Alabama
110. Parrish, City of/ Town of, Alabama
111. Pelham, City of, Alabama
112. Phenix City, City of, Alabama
113. Pickens, County of, Alabama
114. Piedmont, City of, Alabama
115. Pike, County of, Alabama
116. Pleasant Grove, City of, Alabama
117. Prattville, City of, Alabama
118. Prichard, City of, Alabama
119. Ragland, Town of, Alabama
120. Rainbow City, City of, Alabama
121. Randolph, County of, Alabama
122. Red Bay, City of, Alabama
123. Roanoke, City of, Alabama
124. Robertsedale, City of, Alabama
125. Russellville, City of, Alabama
126. Saraland, City of, Alabama
127. Scottsboro, City of, Alabama
128. Selma, City of, Alabama
129. Semmes, City of, Alabama
130. Sheffield, City of, Alabama
131. Sipsy, Town of, Alabama
132. Slocomb, City of, Alabama
133. Spanish Fort, City of, Alabama
134. Springville, City of, Alabama
135. Sumiton, City of, Alabama
136. Summerdale, Town of, Alabama
137. Sylacauga, City of, Alabama
138. Talladega, County of, Alabama
139. Tallapoosa, County of, Alabama
140. Thomasville, City of, Alabama
141. Troy, City of, Alabama
142. Trussville, City of, Alabama
143. Tuscaloosa, County of, Alabama
144. Tuscumbia, City of, Alabama
145. Vernon, City of, Alabama
146. Vestavia Hills, City of, Alabama
147. Walker, County of, Alabama
148. West Blocton, Town of, Alabama
149. Wetumpka, City of, Alabama
150. Winfield, City of, Alabama
151. Winston, County of, Alabama
152. Woodville, Town of, Alabama
153. Cochise, County of, Arizona
154. Kingman, City of, Arizona
155. Maricopa, County of, Arizona
156. Mohave, County of, Arizona
157. Navajo, County of, Arizona
158. Phoenix, City of, Arizona
159. Pinal, County of, Arizona
160. Prescott, City of, Arizona
161. Yuma, County of, Arizona
162. Jefferson, County of, Arkansas
163. Pulaski, County of, Arkansas
164. Amador, County of, California
165. Board of Education of the Pleasant Valley School District, California
166. Butte, County of, California
167. Calaveras, County of, California

168. Chico, City of, California
169. Chula Vista, City of, California
170. Clearlake, City of, California
171. Del Norte, County of, California
172. El Dorado, County of, California
173. Eureka, City of, California
174. Fresno, County of, California
175. Humboldt, County of, California
176. Huntington Beach, City of, California
177. Imperial, County of, California
178. Inyo, County of, California
179. Laguna Beach, City of, California
180. Lakeport, City of, California
181. Lassen, County of, California
182. Lassen County Office of Education, California
183. Madera, County of, California
184. Mariposa, County of, California
185. Mendocino, County of, California
186. Merced, County of, California
187. Modoc, County of, California
188. Mono, County of, California
189. Monterey, County of, California
190. Nevada, County of, California
191. Placer, County of, California
192. Plumas, County of, California
193. Riverside, County of, California
194. Sacramento, County of, California
195. San Bernardino, County of, California
196. San Diego, County of, California
197. San Jose, City of, California
198. San Leandro Unified School District, California
199. San Luis Obispo, County of, California
200. Santa Barbara, County of, California
201. Santa Clara, County of, California/  
Santa Clara, (District Attorney of)  
County of, California
202. Shasta, County of, California
203. Siskiyou, County of, California
204. Susanville Elementary School  
District, California
205. Sutter, County of, California
206. Tehama, County of, California
207. Trinity, County of, California
208. Tulare, County of, California
209. Tuolumne, County of, California
210. Yolo, County of, California
211. Yuba, County of, California
212. Adams, (Board of Commissioners)  
County of, Colorado
213. Alamosa, City of/ Town of,  
Colorado
214. Alamosa, County of, Colorado
215. Arapahoe, (Board of  
Commissioners) County of,  
Colorado
216. Aurora, City of, Colorado
217. Black Hawk, City of, Colorado
218. Boulder, (Board of Commissioners)  
County of, Colorado
219. Brighton, City of, Colorado
220. Broomfield, City of/ County of,  
Colorado
221. Chaffee, County of, Colorado
222. Commerce City, City of, Colorado
223. Conejos, County of, Colorado
224. Denver, City of/ County of,  
Colorado
225. Federal Heights, City of, Colorado
226. Fremont, (Board of Commissioners)  
County of, Colorado
227. Greeley, City of, Colorado
228. Hudson, Town of, Colorado
229. Jefferson, (Board of Commissioners)  
County of, Colorado
230. Lakewood, City of, Colorado
231. Larimer, (Board of Commissioners)  
County of, Colorado
232. Las Animas, County of, Colorado
233. Mesa, County of, Colorado
234. Northglenn, City of, Colorado
235. Otero, County of, Colorado
236. Pueblo, County of, Colorado
237. Sheridan, City of, Colorado
238. Teller, (Board of Commissioners)  
County of, Colorado
239. Thornton, City of, Colorado
240. Westminster, City of, Colorado

- |                                                   |                                                                     |
|---------------------------------------------------|---------------------------------------------------------------------|
| 241. Wheat Ridge, City of, Colorado               | 283. Bradford, County of, Florida                                   |
| 242. Beacon Falls, Town of, Connecticut           | 284. Brevard, County of, Florida                                    |
| 243. Berlin, Town of, Connecticut                 | 285. Broward Behavioral Health Coalition, Florida                   |
| 244. Bethlehem, Town of, Connecticut              | 286. Broward, County of, Florida                                    |
| 245. Bridgeport, City of, Connecticut             | 287. Central Florida Behavioral Health Network, Inc, Florida        |
| 246. Bristol, City of, Connecticut                | 288. Central Florida Cares Health System, Inc., Florida             |
| 247. Coventry, Town of, Connecticut               | 289. Clay, County of, Florida                                       |
| 248. East Hartford, Town of, Connecticut          | 290. Clearwater, City of, Florida                                   |
| 249. Enfield, Town of, Connecticut                | 291. Coconut Creek, City of, Florida                                |
| 250. Fairfield, Town of, Connecticut              | 292. Coral Springs, City of, Florida                                |
| 251. Middlebury, Town of, Connecticut             | 293. Daytona Beach, City of, Florida                                |
| 252. Middletown, City of, Connecticut             | 294. Daytona Beach Shores, City of, Florida                         |
| 253. Milford, City of/ Town of, Connecticut       | 295. Deerfield Beach, City of, Florida                              |
| 254. Monroe, City of/ Town of, Connecticut        | 296. Deltona, City of, Florida                                      |
| 255. Naugatuck, Borough of/ Town of, Connecticut  | 297. Dixie, County of, Florida                                      |
| 256. New Milford, Town of, Connecticut            | 298. Eatonville, Town of, Florida                                   |
| 257. Newtown, Town of, Connecticut                | 299. Escambia, County of, Florida                                   |
| 258. North Haven, Town of, Connecticut            | 300. Florida City, City of, Florida                                 |
| 259. Norwich, City of, Connecticut                | 301. Fort Lauderdale, City of, Florida                              |
| 260. Oxford, Town of, Connecticut                 | 302. Fort Pierce, City of, Florida                                  |
| 261. Prospect, Town of, Connecticut               | 303. Gilchrist, County of, Florida                                  |
| 262. Roxbury, Town of, Connecticut                | 304. Halifax Hospital Medical Center, d/b/a Halifax Health, Florida |
| 263. Seymour, Town of, Connecticut                | 305. Hallandale Beach, City of, Florida                             |
| 264. Shelton, City of, Connecticut                | 306. Hamilton, County of, Florida                                   |
| 265. Southbury, Town of, Connecticut              | 307. Homestead, City of, Florida                                    |
| 266. Southington, Town of, Connecticut            | 308. Jackson, County of, Florida                                    |
| 267. Stratford, Town of, Connecticut              | 309. Lake, County of, Florida                                       |
| 268. Thomaston, Town of, Connecticut              | 310. Lauderhill, City of, Florida                                   |
| 269. Tolland, Town of, Connecticut                | 311. Lee, County of, Florida                                        |
| 270. Torrington, City of, Connecticut             | 312. Lee Memorial Health System, d/b/a Lee Health, Florida          |
| 271. Waterbury, City of, Connecticut              | 313. Leon, County of, Florida                                       |
| 272. West Haven, City of, Connecticut             | 314. Levy, County of, Florida                                       |
| 273. Wethersfield, Town of, Connecticut           | 315. Lutheran Services Florida, Inc., Florida                       |
| 274. Windham, Town of, Connecticut                | 316. Lynn Haven, City of, Florida                                   |
| 275. Wolcott, Town of, Connecticut                | 317. Manatee, County of, Florida                                    |
| 276. Woodbury, Town of, Connecticut               | 318. Marion, County of, Florida                                     |
| 277. Sussex, County of, Delaware                  | 319. Miami Gardens, City of, Florida                                |
| 278. Alachua, County of, Florida                  | 320. Miami-Dade, County of, Florida                                 |
| 279. Apopka, City of, Florida                     |                                                                     |
| 280. Bay, County of, Florida                      |                                                                     |
| 281. Big Bend Community Based Care, Inc., Florida |                                                                     |
| 282. Bradenton, City of, Florida                  |                                                                     |

321. Miami-Dade County School Board, Florida
322. Miramar, City of, Florida
323. Monroe, County of, Florida
324. New Port Richey, City of, Florida
325. Niceville, City of, Florida
326. North Broward Hospital District, d/b/a Broward Health, Florida
327. North Miami, City of, Florida
328. Ocala, City of, Florida
329. Ocoee, City of, Florida
330. Okaloosa, County of, Florida
331. Orange, County of, Florida
332. Orlando, City of, Florida
333. Ormond Beach, City of, Florida
334. Osceola, County of, Florida
335. Oviedo, City of, Florida
336. Palatka, City of, Florida
337. Palm Bay, City of, Florida
338. Palm Beach, County of, Florida
339. Palmetto, City of, Florida
340. Panama City, City of, Florida
341. Pasco, County of, Florida
342. Pembroke Pines, City of, Florida
343. Pensacola, City of, Florida
344. Pinellas, County of, Florida
345. Pinellas Park, City of, Florida
346. Pompano Beach, City of, Florida
347. Port St. Lucie, City of, Florida
348. Putnam, County of, Florida
349. Putnam County School Board, Florida
350. Sanford, City of, Florida
351. Santa Rosa, County of, Florida
352. Sarasota, City of, Florida
353. Sarasota County Public Hospital District, d/b/a Memorial Healthcare System, Inc., Florida
354. Seminole, County of, Florida
355. Southeast Florida Behavioral Health Network, Inc., Florida
356. St. Augustine, City of, Florida
357. St. Johns, County of, Florida
358. St. Lucie, County of, Florida
359. St. Petersburg, City of, Florida
360. Suwannee, County of, Florida
361. Sweetwater, City of, Florida
362. Tallahassee, City of, Florida
363. Taylor, County of, Florida
364. Union, County of, Florida
365. Volusia, County of, Florida
366. Walton, County of, Florida
367. Albany, City of, Georgia
368. Appling, County of, Georgia/  
Appling, (Sheriff of) County of, Georgia
369. Ashburn, City of, Georgia
370. Athens-Clarke County, Unified Government of, Georgia
371. Atlanta, City of, Georgia
372. Augusta-Richmond County, Consolidated Government of, Georgia
373. Bainbridge, City of, Georgia
374. Baldwin, (Sheriff of) County of, Georgia
375. Banks, County of, Georgia
376. Bartow, County of, Georgia
377. Ben Hill, County of, Georgia
378. Bibb, County of, Georgia/ Bibb, (Sheriff of) County of, Georgia
379. Brantley, County of, Georgia
380. Bulloch, County of, Georgia
381. Burke, County of, Georgia
382. Butts, County of, Georgia
383. Calhoun, City of, Georgia
384. Camden, County of, Georgia
385. Candler, County of, Georgia
386. Carroll, County of, Georgia
387. Cartersville, City of, Georgia
388. Catoosa, County of, Georgia
389. Charlton, County of, Georgia
390. Chatsworth, City of, Georgia
391. Chattooga, County of, Georgia
392. Cherokee, County of, Georgia
393. Clay, County of, Georgia
394. Clayton, County of, Georgia
395. Clinch County Hospital Authority, Georgia
396. Clinch, County of, Georgia
397. Cobb, County of, Georgia



398. Coffee, (Sheriff of) County of, Georgia
399. Colquitt, County of, Georgia
400. Columbia, County of, Georgia
401. Columbus, City of / Muscogee, County of, Georgia
402. Cook, County of, Georgia
403. Crisp, County of, Georgia/ Crisp, (Sheriff of) County of, Georgia
404. Dade, County of, Georgia
405. Dawson, County of, Georgia
406. Dawsonville, City of, Georgia
407. Decatur, County of, Georgia
408. DeKalb, County of, Georgia
409. Dooly, County of, Georgia
410. Dougherty, County of, Georgia
411. Early, County of, Georgia
412. Effingham, County of, Georgia
413. Elbert, County of, Georgia
414. Emanuel, County of, Georgia
415. Evans, County of, Georgia
416. Fayette, County of, Georgia
417. Fitzgerald, City of, Georgia
418. Floyd, County of, Georgia
419. Forsyth, County of, Georgia
420. Fulton, County of, Georgia
421. Gainesville, City of, Georgia
422. Glascock, County of, Georgia
423. Glynn, County of, Georgia/ Glynn, (Sheriff of) County of, Georgia
424. Gordon, County of, Georgia
425. Grady, County of, Georgia
426. Greene, County of, Georgia
427. Gwinnett, County of, Georgia
428. Habersham, County of, Georgia
429. Hall, County of, Georgia
430. Hancock, County of, Georgia
431. Helen, City of, Georgia
432. Henry, County of, Georgia
433. Hospital Authority of Bainbridge and Decatur County, Georgia
434. Houston, County of, Georgia/ Houston, (Sheriff of) County of, Georgia
435. Irwin, County of, Georgia
436. Jackson, City of, Georgia
437. Jackson, County of, Georgia
438. Jasper, County of, Georgia
439. Jeff Davis, County of, Georgia/ Jeff Davis, (Sheriff of) County of, Georgia
440. Jefferson, County of, Georgia
441. Johnson, County of, Georgia
442. Jones, County of, Georgia
443. Laurens, County of, Georgia
444. Lee, County of, Georgia
445. Liberty, County of, Georgia
446. Lincoln, County of, Georgia
447. Long, County of, Georgia
448. Lowndes, County of, Georgia
449. Lumpkin, County of, Georgia
450. Macon-Bibb County, Consolidated Government of, Georgia
451. Madison, County of, Georgia
452. Marietta, City of, Georgia
453. McDonough, City of, Georgia
454. McDuffie, County of, Georgia
455. McIntosh, County of, Georgia
456. Milledgeville, City of, Georgia
457. Monroe, County of, Georgia
458. Montgomery, County of, Georgia
459. Moultrie, City of Georgia
460. Murray, County of, Georgia
461. Newton, County of, Georgia
462. Oconee, County of, Georgia
463. Oglethorpe, County of, Georgia
464. Pike, County of, Georgia
465. Polk, County of, Georgia
466. Pulaski, County of, Georgia
467. Rabun, County of, Georgia
468. Randolph, County of, Georgia
469. Ringgold, City of, Georgia
470. Rockdale, County of, Georgia
471. Rome, City of, Georgia
472. Savannah, City of, Georgia
473. Screven, County of, Georgia
474. Seminole, County of, Georgia
475. Spalding, County of, Georgia
476. Springfield, City of, Georgia
477. Snellville, City of, Georgia
478. Stephens, County of, Georgia
479. Sumter, County of, Georgia

480. Taliaferro, County of, Georgia
481. Tattnall, County of, Georgia
482. Taylor County Hospital District  
Health Facilities Corporation d/b/a  
Taylor Regional Hospital, Georgia
483. Telfair, County of, Georgia
484. The Candler County Hospital  
Authority, Georgia
485. Tift, (Sheriff of) County of, Georgia
486. Tifton, City of, Georgia
487. Toombs, County of, Georgia
488. Towns, County of, Georgia
489. Troup, County of, Georgia
490. Twiggs, County of, Georgia
491. Union, County of, Georgia
492. Valdosta, City of, Georgia
493. Villa Rica, City of, Georgia
494. Walton, County of, Georgia
495. Ware, County of, Georgia/ Ware,  
(Sheriff of) County of, Georgia
496. Warren, County of, Georgia
497. Washington, County of, Georgia
498. Wayne County Hospital Authority,  
Georgia
499. Wayne, County of, Georgia/ Wayne,  
(Sheriff of) County of, Georgia
500. Whitfield, County of, Georgia
501. Wilkes, County of, Georgia
502. Winder, City of, Georgia
503. Woodstock, City of, Georgia
504. Worth, County of, Georgia
505. Kaua'i, County of, Hawaii
506. Ada, County of, Idaho
507. Adams, County of, Idaho
508. Bingham, County of, Idaho
509. Blaine, County of, Idaho
510. Boise, County of, Idaho
511. Bonneville, County of, Idaho
512. Camas, County of, Idaho
513. Canyon, County of, Idaho
514. Caribou, County of, Idaho
515. Cassia, County of, Idaho
516. Elmore, County of, Idaho
517. Gooding, County of, Idaho
518. Latah, County of, Idaho
519. Minidoka, County of, Idaho
520. Owyhee, County of, Idaho
521. Payette, County of, Idaho
522. Board of Education of East Aurora,  
School District 131, Illinois
523. Board of Education of Joliet  
Township High School, District 204,  
Illinois
524. Board of Education of Thornton  
Fractional Township High Schools,  
District 215, Illinois
525. Board of Education of Thornton  
Township High Schools, District  
205, Illinois
526. Boone, County of, Illinois
527. Bureau, County of, Illinois
528. Calhoun, County of, Illinois
529. Champaign, County of, Illinois
530. Chicago, City of, Illinois
531. Chicago School District No. 299,  
Illinois
532. Christian, County of, Illinois
533. Coles, County of, Illinois
534. Cook, County of, Illinois
535. Dekalb, County of, Illinois
536. DuPage, County of, Illinois
537. Effingham, County of, Illinois
538. Franklin, County of, Illinois
539. Harrisburg, City of, Illinois
540. Henry, County of, Illinois
541. Herrin, City of, Illinois
542. Jefferson, County of, Illinois
543. Jersey, County of, Illinois
544. Johnson, County of, Illinois
545. Kane, County of, Illinois
546. Kankakee, County of, Illinois
547. Kendall, County of, Illinois
548. Lawrence, County of, Illinois
549. Lee, County of, Illinois
550. Livingston, County of, Illinois
551. Logan, County of, Illinois
552. Macon, County of, Illinois
553. Macoupin, County of, Illinois
554. Marion, City of, Illinois
555. Marion, County of, Illinois
556. Massac Hospital District, d/b/a  
Massac Memorial Hospital, Illinois

557. McHenry, County of, Illinois
558. Piatt, County of, Illinois
559. Princeton, City of, Illinois
560. Putnam, County of, Illinois
561. Rock Island, County of, Illinois
562. Rockford, City of, Illinois
563. Saline, County of, Illinois
564. Sangamon, County of, Illinois
565. Schuyler, County of, Illinois
566. Shelby, County of, Illinois
567. Stephenson, County of, Illinois
568. Union, County of, Illinois
569. West Frankfort, City of, Illinois
570. White, County of, Illinois
571. Will, County of, Illinois
572. Winnebago, County of, Illinois
573. Alexandria, City of, Indiana
574. Allen, County of, Indiana
575. Atlanta, Town of, Indiana
576. Austin, City of, Indiana
577. Beech Grove, City of, Indiana
578. Benton, County of, Indiana
579. Bloomington, City of, Indiana
580. Brownstown, Town of, Indiana
581. Chandler, Town of, Indiana
582. Connersville, City of, Indiana
583. Danville, Town of, Indiana
584. Delaware, County of, Indiana
585. Elwood, City of, Indiana
586. Evansville, City of, Indiana
587. Fishers, City of, Indiana
588. Fort Wayne, City of, Indiana
589. Franklin, City of, Indiana
590. Franklin, County of, Indiana
591. Gary, City of, Indiana
592. Greenwood, City of, Indiana
593. Hammond, City of, Indiana
594. Harrison, County of, Indiana
595. Howard, County of, Indiana
596. Huntington, City of, Indiana
597. Indianapolis City-Marion County,  
Consolidated Government of,  
Indiana
598. Jackson, County of, Indiana
599. Jasper, City of, Indiana
600. Jay, County of, Indiana
601. Jeffersonville, City of, Indiana
602. Jennings, County of, Indiana
603. Lafayette, City of, Indiana
604. Lafayette, County of, Indiana
605. Lake, County of, Indiana
606. LaPorte, County of, Indiana
607. Lawrence, City of, Indiana
608. Lawrence, County of, Indiana
609. Logansport, City of, Indiana
610. Madison, City of, Indiana
611. Madison, County of, Indiana
612. Marshall, County of, Indiana
613. Martinsville, City of, Indiana
614. Mooresville, Town of, Indiana
615. Monroe, County of, Indiana
616. Morgan, County of, Indiana
617. Muncie, City of, Indiana
618. New Albany, City of, Indiana
619. New Castle, City of, Indiana
620. Noblesville, City of, Indiana
621. Pendleton, Town of, Indiana
622. Plainfield, Town of, Indiana
623. Porter, County of, Indiana
624. Portland, City of, Indiana
625. Pulaski, County of, Indiana
626. Richmond, City of, Indiana
627. Ripley, County of, Indiana
628. Scott, County of, Indiana
629. Seymour, City of, Indiana
630. Sheridan, Town of, Indiana
631. South Bend, City of, Indiana
632. St. Joseph, County of, Indiana
633. Terre Haute, City of, Indiana
634. Tippecanoe, County of, Indiana
635. Upland, Town of, Indiana
636. Vanderburgh, County of, Indiana
637. Vigo, County of, Indiana
638. West Lafayette, City of, Indiana
639. Westfield, City of, Indiana
640. Zionsville, Town of, Indiana
641. Adair, County of, Iowa
642. Adams, County of, Iowa
643. Allamakee, County of, Iowa
644. Appanoose, County of, Iowa
645. Audubon, County of, Iowa
646. Benton, County of, Iowa

647. Black Hawk, County of, Iowa
648. Bremer, County of, Iowa
649. Buchanan, County of, Iowa
650. Buena Vista, County of, Iowa
651. Calhoun, County of, Iowa
652. Carroll, County of, Iowa
653. Cedar, County of, Iowa
654. Cerro Gordo, County of, Iowa
655. Cherokee, County of, Iowa
656. Chickasaw, County of, Iowa
657. Clay, County of, Iowa
658. Clayton, County of, Iowa
659. Clinton, County of, Iowa
660. Dallas, County of, Iowa
661. Delaware, County of, Iowa
662. Des Moines, County of, Iowa
663. Emmet, County of, Iowa
664. Fayette, County of, Iowa
665. Fremont, County of, Iowa
666. Hamilton, County of, Iowa
667. Hancock, County of, Iowa
668. Hardin, County of, Iowa
669. Harrison, County of, Iowa
670. Henry, County of, Iowa
671. Howard, County of, Iowa
672. Humboldt, County of, Iowa
673. Ida, County of, Iowa
674. Jasper, County of, Iowa
675. Johnson, County of, Iowa
676. Jones, County of, Iowa
677. Keokuk, County of, Iowa
678. Lee, County of, Iowa
679. Lyon, County of, Iowa
680. Madison, County of, Iowa
681. Mahaska, County of, Iowa
682. Marion, County of, Iowa
683. Mills, County of, Iowa
684. Mitchell, County of, Iowa
685. Monroe, County of, Iowa
686. Montgomery, County of, Iowa
687. Muscatine, County of, Iowa
688. O'Brien, County of, Iowa
689. Osceola, County of, Iowa
690. Plymouth, County of, Iowa
691. Pocahontas, County of, Iowa
692. Polk, County of, Iowa
693. Pottawattamie, County of, Iowa
694. Poweshiek, County of, Iowa
695. Sac, County of, Iowa
696. Scott, County of, Iowa
697. Shelby, County of, Iowa
698. Sioux, County of, Iowa
699. Tama, County of, Iowa
700. Taylor, County of, Iowa
701. Union, County of, Iowa
702. Webster, County of, Iowa
703. Winnebago, County of, Iowa
704. Winneshiek, County of, Iowa
705. Worth, County of, Iowa
706. Wright, County of, Iowa
707. Allen, County of, Kansas
708. Barber, County of, Kansas
709. Bourbon, County of, Kansas
710. Cherokee, County of, Kansas
711. Cowley, County of, Kansas
712. Crawford, County of, Kansas
713. Dickinson, County of, Kansas
714. Elk, County of, Kansas
715. Elkhardt, City of, Kansas
716. Finney, County of, Kansas/ Finney,  
(Board of County Commissioners of)  
County of, Kansas
717. Ford, (Board of County  
Commissioners of) County of,  
Kansas
718. Greenwood, County of, Kansas
719. Harvey, County of, Kansas
720. Johnson, County of, Kansas
721. Kansas City – Wyandotte County,  
Unified Government of, Kansas
722. Leavenworth, County of, Kansas
723. Manter, City of, Kansas
724. Meade, County of, Kansas
725. Montgomery, County of, Kansas
726. Morton, County of, Kansas
727. Neosho, County of, Kansas
728. Overland Park, City of, Kansas
729. Pratt, County of, Kansas
730. Reno, County of, Kansas
731. Sedgwick, County of, Kansas
732. Seward, County of, Kansas
733. Stanton, County of, Kansas

734. Ulysses, City of, Kansas
735. Wabaunsee, County of, Kansas
736. Wichita, City of, Kansas
737. Adair, County of, Kentucky
738. Anderson, County of, Kentucky
739. Arh Tug Valley Health Services, Inc.  
f/k/a Highlands Hospital  
Corporation, Kentucky
740. Baptist Health Madisonville, Inc.,  
Kentucky
741. Bell, County of, Kentucky
742. Bellefonte, City of, Kentucky
743. Benham, City of, Kentucky
744. Board of Education of Breathitt  
County Public Schools, Kentucky
745. Board of Education of Bullitt County  
Public Schools, Kentucky
746. Board of Education of Estill County  
Public Schools, Kentucky
747. Board of Education of Fayette  
County Public Schools, Kentucky
748. Board of Education of Harrison  
County Public Schools, Kentucky
749. Board of Education of Hart County  
Public Schools, Kentucky
750. Board of Education of Jefferson  
County Public Schools, Kentucky
751. Board of Education of Johnson  
County Public School District,  
Kentucky
752. Board of Education of LaRue  
County Public Schools, Kentucky
753. Board of Education of Lawrence  
County Public Schools, Kentucky
754. Board of Education of Martin  
County Public Schools, Kentucky
755. Board of Education of Menifee  
County Public Schools, Kentucky
756. Board of Education of Owsley  
County Public Schools, Kentucky
757. Board of Education of Wolfe County  
Public Schools, Kentucky
758. Boone, County of, Kentucky
759. Bourbon, County of, Kentucky
760. Boyd, County of, Kentucky
761. Boyle, County of, Kentucky
762. Breckinridge, County of, Kentucky
763. Buckhorn, City of, Kentucky
764. Campbell, County of, Kentucky
765. Christian, County of, Kentucky
766. Clark, County of, Kentucky
767. Covington, City of, Kentucky
768. Edmonson, County of, Kentucky
769. Estill, County of, Kentucky
770. Estill County Emergency Medical  
Services, Kentucky
771. Floyd, County of, Kentucky
772. Franklin, County of, Kentucky
773. Grant, County of, Kentucky
774. Grayson County Hospital  
Foundation, Inc., Kentucky
775. Green, County of, Kentucky
776. Greenup, City of, Kentucky
777. Hardin, County of, Kentucky
778. Hardin Memorial Hospital, Kentucky
779. Harlan, City of, Kentucky
780. Harlan, County of, Kentucky
781. Henderson, City of, Kentucky
782. Henderson, County of, Kentucky
783. Hopkins, County of, Kentucky
784. Hyden, City of, Kentucky
785. Jenkins, City of, Kentucky
786. Jessamine, County of, Kentucky
787. Kenton, County of, Kentucky
788. Kentucky River District Health  
Department, Kentucky
789. Knott, County of, Kentucky
790. Knox, County of, Kentucky
791. Lawrence, County of, Kentucky
792. Letcher, County of, Kentucky
793. Lexington-Fayette, Urban County of,  
Kentucky
794. Lincoln, County of, Kentucky
795. London, City of, Kentucky
796. Louisville/Jefferson, County Metro  
Government of, Kentucky
797. Loyall, City of, Kentucky
798. Lynch, City of, Kentucky
799. Madison, County of, Kentucky
800. Manchester, City of, Kentucky
801. Marshall, County of, Kentucky
802. McCracken, County of, Kentucky

803. Meade, County of, Kentucky
804. Monroe, County of, Kentucky
805. Montgomery, County of, Kentucky
806. Morehead, City of, Kentucky
807. Ohio, County of, Kentucky
808. Oldham, County of, Kentucky
809. Owsley, County of, Kentucky
810. Paducah, City of, Kentucky
811. Perry, County of, Kentucky
812. Pike, County of, Kentucky
813. Pikeville Medical Center Inc. d/b/a  
Pikeville Medical Center, Kentucky
814. Pineville, City of, Kentucky
815. Pippa Passes, City of, Kentucky
816. Prestonsburg, City of, Kentucky
817. Pulaski, County of, Kentucky
818. Rowan, County of, Kentucky
819. Russell, City of, Kentucky
820. Scott, County of, Kentucky
821. Shelby, County of, Kentucky
822. South Shore, City of, Kentucky
823. St. Claire Medical Center, Inc.,  
Kentucky
824. The Harrison Memorial Hospital,  
Inc., Kentucky
825. The Medical Center at Franklin, Inc.,  
Kentucky
826. Union, County of, Kentucky
827. Vanceburg, City of, Kentucky
828. Warren, County of, Kentucky
829. Wayne, County of, Kentucky
830. Whitesburg, City of, Kentucky
831. Whitley, County of, Kentucky
832. Worthington, City of, Kentucky
833. Alexandria, City of, Louisiana
834. Allen, Parish of, Louisiana/ Allen,  
(Sheriff of) Parish of, Louisiana
835. Acadia-St. Landry Hospital Service  
District dba Acadia-St. Landry  
Hospital, Louisiana
836. Ascension, Parish of, Louisiana /  
Ascension, (Sheriff of) Parish of,  
Louisiana
837. Ascension Parish School Board,  
Louisiana
838. Assumption, (Police Jury of) Parish  
of, Louisiana/ Assumption, (Sheriff  
of) Parish of, Louisiana
839. Avoyelles, (Police Jury of) Parish of,  
Louisiana/ Avoyelles, (Sheriff of)  
Parish of, Louisiana
840. Baldwin, Town of, Louisiana
841. Bastrop, City of, Louisiana
842. Baton Rouge, City of, Louisiana
843. Beauregard, Parish of, Louisiana
844. Benton Fire Protection District No.  
4, Louisiana
845. Berwick, Town of, Louisiana
846. Bogalusa, City of, Louisiana
847. Bossier City, City of, Louisiana
848. Bossier, Parish of, Louisiana
849. Bossier Parish Emergency Medical  
Services Ambulance District,  
Louisiana
850. Caddo Fire Protection District No. 1,  
Louisiana
851. Caddo, Parish of, Louisiana
852. Calcasieu, Parish of, Louisiana/  
Calcasieu, (Police Jury of) Parish of,  
Louisiana/ Calcasieu, (Sheriff of)  
Parish of, Louisiana
853. Caldwell, Parish of, Louisiana
854. Cameron, Parish of, Louisiana
855. Claiborne, Parish of, Louisiana
856. Concordia, Parish of, Louisiana/  
Concordia, (Sheriff of) Parish of,  
Louisiana
857. Delhi, Town of, Louisiana
858. De Soto Fire Protection District No.  
8, Louisiana
859. Detroit Wayne, Mental Health  
Authority, Louisiana
860. Donaldsonville, City of, Louisiana
861. East Baton Rouge, Parish of,  
Louisiana/ East Baton Rouge,  
(Sheriff of) Parish of, Louisiana
862. East Carroll, (Sheriff of) Parish of,  
Louisiana
863. Eunice, City of, Louisiana

864. Evangeline, (Police Jury of) Parish of, Louisiana/ Evangeline, (Sheriff of) Parish of, Louisiana
865. Ferriday, Town of, Louisiana
866. Franklin, City of, Louisiana
867. Franklin, Parish of, Louisiana
868. Gramercy, Town of, Louisiana
869. Grant, Parish of, Louisiana/ Grant, (Sheriff of) Parish of, Louisiana
870. Hospital Service District No. 1 of The Parish of Avoyelles, State of Louisiana, dba Bunkie General Hospital, Louisiana
871. Hospital Service District No. 1 of The Parish of LaSalle, State of Louisiana. dba Hardtner Medical Center, Louisiana
872. Iberia, Parish of, Louisiana/ Iberia, (Sheriff of) Parish of, Louisiana
873. Iberia Parish School Board, Louisiana
874. Jackson, (Police Jury of) Parish of, Louisiana
875. Jefferson Davis, (Police Jury of) Parish of, Louisiana/ Jefferson Davis, (Sheriff of) Parish of, Louisiana
876. Jefferson, Parish of, Louisiana/ Jefferson, (Sheriff of) Parish of, Louisiana
877. Kenner, City of, Louisiana
878. Lafayette, Parish of, Louisiana/ Lafayette, (Sheriff of) Parish of, Louisiana
879. Lafourche, Parish of, Louisiana
880. Lafourche Parish School Board, Louisiana
881. Lake Charles, City of, Louisiana
882. Lake Providence, Town of, Louisiana
883. LaSalle, Parish of, Louisiana
884. Lutchet, Town of, Louisiana
885. Madisonville, Town of, Louisiana
886. Mandeville, City of, Louisiana
887. Monroe, City of, Louisiana
888. Morehouse, (Sheriff of) Parish of, Louisiana
889. Natchitoches, City of, Louisiana/ Natchitoches, Parish of, Louisiana
890. New Iberia, City of, Louisiana
891. New Orleans, City of, Louisiana/ New Orleans, (Sheriff of) City of, Louisiana
892. New Roads, City of, Louisiana
893. North Caddo Hospital District d/b/a North Caddo Medical Center, Louisiana
894. Opelousas, City of, Louisiana
895. Orleans, Parish of, Louisiana/ Orleans, (Sheriff of) Parish of, Louisiana
896. Ouachita, Parish of, Louisiana/ Ouachita, (Police Jury of) Parish of, Louisiana/ Ouachita, (Sheriff of) Parish of, Louisiana
897. Opelousas, General Hospital Authority, a Louisiana Public Trust dba Opelousas General Health System, Louisiana
898. Patterson, City of, Louisiana
899. Pearl River, Town of, Louisiana
900. Pineville, City of, Louisiana
901. Pointe Coupee, Parish of, Louisiana
902. Pointe Coupee Parish Health Services District Number 1, Louisiana
903. Prevost Memorial Hospital, Louisiana
904. Rapides, (District Attorney of) Parish of, Louisiana/ Rapides, (Police Jury of) Parish of, Louisiana
905. Red River Fire Protection District, Louisiana
906. Red River, Parish of, Louisiana
907. Richland, Parish of, Louisiana/ Richland, (Sheriff of) Parish of, Louisiana
908. Richwood, Town of, Louisiana
909. Sabine, (Police Jury of) Parish of, Louisiana/ Sabine, (Sheriff of) Parish of, Louisiana

910. Saint Martinville, City of, Louisiana
911. Shreveport, City of, Louisiana
912. Slidell, City of, Louisiana
913. St. Bernard, Parish of, Louisiana/ St. Bernard, (Sheriff of) Parish of, Louisiana
914. St. Bernard Parish School Board, Louisiana
915. St. Charles, Parish of, Louisiana/ St. Charles, (Sheriff of) Parish of, Louisiana
916. St. James, Parish of, Louisiana
917. St. James Parish School Board, Louisiana
918. St. John the Baptist, Parish of, Louisiana
919. St. Landry, Parish of, Louisiana/ St. Landry, (President of) Parish of, Louisiana/ St. Landry, (Sheriff of) Parish of, Louisiana
920. St. Martin, Parish of, Louisiana
921. St. Mary, Parish of, Louisiana/ St. Mary, (Sheriff of) Parish of, Louisiana
922. St. Mary Parish School Board, Louisiana
923. St. Tammany Fire Protection District No. 1, Louisiana
924. St. Tammany Fire Protection District No. 2, Louisiana
925. St. Tammany Fire Protection District No. 3, Louisiana
926. St. Tammany Fire Protection District No. 4, Louisiana
927. St. Tammany Fire Protection District No. 5, Louisiana
928. St. Tammany Fire Protection District No. 12, Louisiana
929. St. Tammany Fire Protection District No. 13, Louisiana
930. St. Tammany, Parish of, Louisiana/ St. Tammany, (Coroner's Office of) Parish of, Louisiana/ St. Tammany, (Sheriff of) Parish of, Louisiana
931. Tensas, Parish of, Louisiana/ Tensas, (Sheriff of) Parish of, Louisiana
932. Union, Parish of, Louisiana
933. Vermillion, (Police Jury of) Parish of, Louisiana
934. Vernon, (Sheriff of) Parish of, Louisiana
935. Washington, Parish of, Louisiana/ Washington, (Sheriff of) Parish of, Louisiana
936. Webster, Parish of, Louisiana
937. West Ascension Parish Hospital Service District, Louisiana
938. West Ascension Parish Hospital Service District d/b/a Prevost Memorial Hospital, Louisiana
939. West Baton Rouge Fire Protection District No. 1, Louisiana
940. West Baton Rouge, Parish of, Louisiana
941. West Carroll, (Sheriff of) Parish of, Louisiana
942. West Monroe, City of, Louisiana
943. Winn, Parish of, Louisiana/ Winn, (District Attorney of) Parish of, Louisiana
944. Androscoggin, County of, Maine
945. Aroostook, County of, Maine
946. Auburn, City of, Maine
947. Augusta, City of, Maine
948. Bangor, City of, Maine
949. Biddeford, City of, Maine
950. Board of Education of Bangor School Department, Maine
951. Board of Education of Cape Elizabeth School Department, Maine
952. Board of Education of Ellsworth School Department, Maine
953. Board of Education of Maine Regional School Unit 10, Maine
954. Board of Education of Maine Regional School Unit 13, Maine
955. Board of Education of Maine Regional School Unit 25, Maine
956. Board of Education of Maine Regional School Unit 26, Maine
957. Board of Education of Maine Regional School Unit 29, Maine



958. Board of Education of Maine  
Regional School Unit 34, Maine
959. Board of Education of Maine  
Regional School Unit 40, Maine
960. Board of Education of Maine  
Regional School Unit 50, Maine
961. Board of Education of Maine  
Regional School Unit 57, Maine
962. Board of Education of Maine  
Regional School Unit 60, Maine
963. Board of Education of Maine  
Regional School Unit 71, Maine
964. Board of Education of Maine  
Regional School Unit 9, Maine
965. Board of Education of Maine School  
Administrative District 11, Maine
966. Board of Education of Maine School  
Administrative District 15, Maine
967. Board of Education of Maine School  
Administrative District 28/Five  
Town Central School District, Maine
968. Board of Education of Maine School  
Administrative District 35, Maine
969. Board of Education of Maine School  
Administrative District 44, Maine
970. Board of Education of Maine School  
Administrative District 53, Maine
971. Board of Education of Maine School  
Administrative District 55, Maine
972. Board of Education of Maine School  
Administrative District 6, Maine
973. Board of Education of Maine School  
Administrative District 61, Maine
974. Board of Education of Maine School  
Administrative District 72, Maine
975. Board of Education of Portland  
School Department, Maine
976. Board of Education of Scarborough  
School Department, Maine
977. Board of Education of South  
Portland School Department, Maine
978. Board of Education of St. George  
Municipal School District, Maine
979. Board of Education of Waterville  
School Department, Maine
980. Calais, City of, Maine
981. Cumberland, County of, Maine
982. Kennebec, County of, Maine
983. Knox, County of, Maine
984. Lewiston, City of, Maine
985. Lincoln, County of, Maine
986. Penobscot, County of, Maine
987. Portland, City of, Maine
988. Rockland, City of, Maine
989. Saco, City of, Maine
990. Sagadahoc, County of, Maine
991. Sanford, City of, Maine
992. Somerset, County of, Maine
993. Waldo, County of, Maine
994. Washington, County of, Maine
995. Waterville, City of, Maine
996. York, County of, Maine
997. Aberdeen, City of, Maryland
998. Allegany, County of, Maryland
999. Baltimore City Board of School  
Commissioners, Maryland
1000. Bel Air, Town of, Maryland
1001. Berlin, Town of, Maryland
1002. Bowie, City of, Maryland
1003. Calvert, County of, Maryland
1004. Cambridge, City of, Maryland
1005. Caroline, County of, Maryland
1006. Cecil, County of, Maryland
1007. Charles, County of, Maryland
1008. Charlestown, Town of, Maryland
1009. Cumberland, City of, Maryland
1010. Dorchester, County of, Maryland
1011. Frederick, City of, Maryland
1012. Frederick, County of, Maryland
1013. Frostburg, City of, Maryland
1014. Garrett, County of, Maryland
1015. Grantsville, Town of/ City of,  
Maryland
1016. Hagerstown, City of, Maryland
1017. Harford, County of, Maryland
1018. Havre De Grace, City of, Maryland
1019. Laurel, City of, Maryland
1020. Mountain Lake Park, Town of,  
Maryland
1021. North East, Town of, Maryland
1022. Oakland, Town of, Maryland
1023. Perryville, Town of, Maryland

1024. Prince George's, County of, Maryland
1025. Rockville, City of, Maryland
1026. Seat Pleasant, City of, Maryland
1027. Somerset, County of, Maryland
1028. St. Mary's, County of, Maryland
1029. Talbot, County of, Maryland
1030. Vienna, Town of, Maryland
1031. Washington, County of, Maryland
1032. Westminster, City of, Maryland
1033. Wicomico, County of, Maryland
1034. Acushnet, Town of, Massachusetts
1035. Agawam, City of, Massachusetts
1036. Amesbury, City of, Massachusetts
1037. Aquinnah, Town of, Massachusetts
1038. Athol, Town of, Massachusetts
1039. Auburn, Town of, Massachusetts
1040. Ayer, Town of, Massachusetts
1041. Barnstable, Town of, Massachusetts
1042. Belchertown, Town of, Massachusetts
1043. Beverly, City of, Massachusetts
1044. Billerica, Town of, Massachusetts
1045. Brewster, Town of, Massachusetts
1046. Bridgewater, Town of, Massachusetts
1047. Brockton, City of, Massachusetts
1048. Brookline, Town of, Massachusetts
1049. Cambridge, City of, Massachusetts
1050. Canton, Town of, Massachusetts
1051. Carver, Town of, Massachusetts
1052. Charlton, Town of, Massachusetts
1053. Chelmsford, Town of, Massachusetts
1054. Chicopee, City of, Massachusetts
1055. Clarksburg, Town of, Massachusetts
1056. Clinton, Town of, Massachusetts
1057. Danvers, Town of, Massachusetts
1058. Dedham, Town of, Massachusetts
1059. Dennis, Town of, Massachusetts
1060. Douglas, Town of, Massachusetts
1061. Dudley, Town of, Massachusetts
1062. East Bridgewater, Town of, Massachusetts
1063. Eastham, Town of, Massachusetts
1064. Easthampton, Town of/ City of, Massachusetts
1065. Easton, Town of, Massachusetts
1066. Everett, City of, Massachusetts
1067. Fairhaven, Town of, Massachusetts
1068. Falmouth, Town of, Massachusetts
1069. Fitchburg, City of, Massachusetts
1070. Framingham, Town of/ City of, Massachusetts
1071. Freetown, Town of, Massachusetts
1072. Georgetown, Town of, Massachusetts
1073. Gloucester, City of, Massachusetts
1074. Grafton, Town of, Massachusetts
1075. Greenfield, City of, Massachusetts
1076. Hanson, Town of, Massachusetts
1077. Haverhill, City of, Massachusetts
1078. Holliston, Town of, Massachusetts
1079. Holyoke, City of, Massachusetts
1080. Hopedale, Town of, Massachusetts
1081. Hull, Town of, Massachusetts
1082. Kingston, Town of, Massachusetts
1083. Lakeville, Town of, Massachusetts
1084. Leicester, Town of, Massachusetts
1085. Leominster, City of, Massachusetts
1086. Leverett, Town of, Massachusetts
1087. Longmeadow, Town of, Massachusetts
1088. Lowell, City of, Massachusetts
1089. Ludlow, Town of, Massachusetts
1090. Lunenburg, Town of, Massachusetts
1091. Lynn, City of, Massachusetts
1092. Lynnfield, Town of, Massachusetts
1093. Malden, City of, Massachusetts
1094. Marblehead, Town of, Massachusetts
1095. Marshfield, Town of, Massachusetts
1096. Mashpee, Town of, Massachusetts
1097. Mattapoisett, Town of, Massachusetts
1098. Medford, City of, Massachusetts
1099. Melrose, City of, Massachusetts
1100. Methuen, City of, Massachusetts
1101. Middleborough, Town of, Massachusetts
1102. Milford, Town of, Massachusetts
1103. Millbury, Town of, Massachusetts
1104. Millis, Town of, Massachusetts
1105. Natick, Town of, Massachusetts

1106. New Bedford, Town of/ City of, Massachusetts
1107. Newburyport, City of, Massachusetts
1108. North Adams, City of, Massachusetts
1109. North Andover, Town of, Massachusetts
1110. North Attleborough, Town of, Massachusetts
1111. North Reading, Town of, Massachusetts
1112. Northampton, City of, Massachusetts
1113. Northbridge, Town of, Massachusetts
1114. Norton, Town of, Massachusetts
1115. Norwell, Town of, Massachusetts
1116. Norwood, Town of, Massachusetts
1117. Orange, Town of, Massachusetts
1118. Oxford, Town of, Massachusetts
1119. Palmer, City of, Massachusetts
1120. Peabody, City of, Massachusetts
1121. Pembroke, Town of, Massachusetts
1122. Pittsfield, City of, Massachusetts
1123. Plainville, Town of, Massachusetts
1124. Plymouth, Town of, Massachusetts
1125. Provincetown, Town of, Massachusetts
1126. Randolph, Town of/ City of, Massachusetts
1127. Rehoboth, Town of, Massachusetts
1128. Rockland, Town of, Massachusetts
1129. Salem, City of, Massachusetts
1130. Salisbury, Town of, Massachusetts
1131. Sandwich, Town of, Massachusetts
1132. Scituate, Town of, Massachusetts
1133. Seekonk, Town of, Massachusetts
1134. Sheffield, Town of, Massachusetts
1135. Shirley, Town of, Massachusetts
1136. Somerset, Town of, Massachusetts
1137. South Hadley, Town of, Massachusetts
1138. Southbridge, City of, Massachusetts
1139. Spencer, Town of, Massachusetts
1140. Springfield, City of, Massachusetts
1141. Stoneham, Town of, Massachusetts
1142. Stoughton, Town of, Massachusetts
1143. Sturbridge, Town of, Massachusetts
1144. Sudbury, Town of, Massachusetts
1145. Sutton, Town of, Massachusetts
1146. Swampscott, Town of, Massachusetts
1147. Templeton, Town of, Massachusetts
1148. Tewksbury, Town of, Massachusetts
1149. Truro, Town of, Massachusetts
1150. Tyngsborough, Town of, Massachusetts
1151. Upton, Town of, Massachusetts
1152. Wakefield, Town of, Massachusetts
1153. Walpole, Town of, Massachusetts
1154. Ware, Town of, Massachusetts
1155. Warren, Town of, Massachusetts
1156. Watertown, City of, Massachusetts
1157. Wellfleet, Town of, Massachusetts
1158. West Boylston, Town of, Massachusetts
1159. West Bridgewater, Town of, Massachusetts
1160. West Springfield, City of, Massachusetts
1161. Westborough, Town of, Massachusetts
1162. Westford, Town of, Massachusetts
1163. Williamsburg, Town of, Massachusetts
1164. Wilmington, Town of, Massachusetts
1165. Winchendon, Town of, Massachusetts
1166. Woburn, City of, Massachusetts
1167. Worcester, City of, Massachusetts
1168. Alcona, County of, Michigan
1169. Alger, County of, Michigan
1170. Alpena, County of, Michigan
1171. Antrim, County of, Michigan
1172. Arenac, County of, Michigan
1173. Baraga, County of, Michigan
1174. Benzie, County of, Michigan
1175. Berrien, County of, Michigan
1176. Branch, County of, Michigan
1177. Calhoun, County of, Michigan
1178. Canton, Charter Township of, Michigan
1179. Cass, County of, Michigan

1180. Charlevoix, County of, Michigan
1181. Chippewa, County of, Michigan
1182. Clinton, County of, Michigan
1183. Clinton, Township of, Michigan
1184. Crawford, County of, Michigan
1185. Delta, County of, Michigan
1186. Detroit, City of, Michigan
1187. Dickinson, County of, Michigan
1188. East Lansing, City of, Michigan
1189. Eaton, County of, Michigan
1190. Escanaba, City of, Michigan
1191. Genesee, County of, Michigan
1192. Grand Rapids, City of, Michigan
1193. Grand Traverse, County of, Michigan
1194. Gratiot, County of, Michigan
1195. Hillsdale, County of, Michigan
1196. Houghton, County of, Michigan
1197. Huron Charter Township, Township of, Michigan
1198. Ingham, County of, Michigan
1199. Ionia, County of, Michigan
1200. Iosco, County of, Michigan
1201. Iron, County of, Michigan
1202. Iron Mountain, City of, Michigan
1203. Isabella, County of, Michigan
1204. Jackson, City of, Michigan
1205. Kalamazoo, County of, Michigan
1206. Kent, County of, Michigan
1207. Lake, County of, Michigan
1208. Lansing, City of, Michigan
1209. Leelanau, County of, Michigan
1210. Lenawee, County of, Michigan
1211. Livingston, County of, Michigan
1212. Livonia, City of, Michigan
1213. Luce, County of, Michigan
1214. Macomb, County of, Michigan
1215. Manistee, County of, Michigan
1216. Marquette, County of, Michigan
1217. Mason, County of, Michigan
1218. Monroe, County of, Michigan
1219. Montcalm, County of, Michigan
1220. Montmorency, County of, Michigan
1221. Muskegon, County of, Michigan
1222. Newaygo, County of, Michigan
1223. Northville, City of, Michigan
1224. Northville, Charter Township of, Michigan
1225. Oceana, County of, Michigan
1226. Ogemaw, County of, Michigan
1227. Ontonagon, County of, Michigan
1228. Osceola, County of, Michigan
1229. Otsego, County of, Michigan
1230. Pittsfield Charter Township, Township of, Michigan
1231. Pontiac, City of, Michigan
1232. Presque Isle, County of, Michigan
1233. Romulus, City of, Michigan
1234. Roscommon, County of, Michigan
1235. Saginaw, County of, Michigan
1236. Sanilac, County of, Michigan
1237. Sault Ste. Marie, City of, Michigan
1238. Shiawassee, County of, Michigan
1239. St. Clair, County of, Michigan
1240. Traverse, City of, Michigan
1241. Tuscola, County of, Michigan
1242. Van Buren Charter Township, Township of, Michigan
1243. Washtenaw, County of, Michigan
1244. Wayne, City of, Michigan
1245. Westland, City of, Michigan
1246. Wexford, County of, Michigan
1247. Anoka, County of, Minnesota
1248. Big Stone, County of, Minnesota
1249. Board of Education of Minnetonka School District No. 276, Minnesota
1250. Dakota, County of, Minnesota
1251. Douglas, County of, Minnesota
1252. Itasca, County of, Minnesota
1253. McLeod, County of, Minnesota
1254. Meeker, County of, Minnesota
1255. Morrison, County of, Minnesota
1256. Mower, County of, Minnesota
1257. St. Louis, County of, Minnesota
1258. St. Paul, City of, Minnesota
1259. Washington, County of, Minnesota
1260. Winona, County of, Minnesota
1261. Adams, County of, Mississippi
1262. Alliance Healthcare System, Mississippi
1263. Amite, County of, Mississippi
1264. Amory, City of, Mississippi

1265. Anderson Regional Health System, Mississippi
1266. Arcola, Town of, Mississippi
1267. Bolivar, County of, Mississippi
1268. Brookhaven, City of, Mississippi
1269. Centreville, Town of, Mississippi
1270. Clarksdale, City of, Mississippi
1271. Columbia, City of, Mississippi
1272. Community Hospital of SharkeyIssaquena, Mississippi
1273. Covington, County of, Mississippi
1274. Delta Regional Medical Center, Mississippi
1275. DeSoto, County of, Mississippi
1276. Field Memorial Community Hospital d/b/a Field Health System, Mississippi
1277. Forrest, County of, Mississippi
1278. Greenwood, City of, Mississippi
1279. Greenwood LeFlore Hospital, Mississippi
1280. Grenada, City of, Mississippi
1281. Grenada, County of, Mississippi
1282. Gulfport, City of, Mississippi
1283. Harrison, County of, Mississippi
1284. Hattiesburg, City of, Mississippi
1285. Hinds, County of, Mississippi
1286. Holly Springs, City of, Mississippi
1287. Indianola, City of, Mississippi
1288. Issaquena, County of, Mississippi
1289. Itawamba, County of, Mississippi
1290. Iuka, City of, Mississippi
1291. Jackson, City of, Mississippi
1292. Jonestown, Town of, Mississippi
1293. Lafayette, County of, Mississippi
1294. Laurel, City of, Mississippi
1295. Leflore, County of, Mississippi
1296. Lincoln, County of, Mississippi
1297. Long Beach, City of, Mississippi
1298. Lumberton, City of, Mississippi
1299. Madison, County of, Mississippi
1300. Magnolia Regional Health Center, Mississippi
1301. Marion, County of, Mississippi
1302. Marshall, County of, Mississippi
1303. Memorial Hospital at Gulfport, Mississippi
1304. Meridian, City of, Mississippi
1305. Monroe, County of, Mississippi
1306. Mound Bayou, City of, Mississippi
1307. Neshoba, County of, Mississippi
1308. New Albany, City of, Mississippi
1309. North Sunflower Medical Center, Mississippi
1310. Pascagoula, City of, Mississippi
1311. Pearl River, County of, Mississippi
1312. Pearl River County Hospital, Mississippi
1313. Philadelphia, City of, Mississippi
1314. Prentiss, County of, Mississippi
1315. Regional Medical Center, South Central, Mississippi
1316. Scott, County of, Mississippi
1317. Singing River Health System, Mississippi
1318. South Sunflower County Hospital, Mississippi
1319. Southwest Mississippi Regional Medical Center, Mississippi
1320. Stone, County of, Mississippi
1321. Summit, Town of, Mississippi
1322. Sunflower, County of, Mississippi
1323. Tippah, County of, Mississippi
1324. Tippah County Hospital, Mississippi
1325. Union, County of, Mississippi
1326. Washington, County of, Mississippi
1327. Wiggins, City of, Mississippi
1328. Audrain, County of, Missouri
1329. Barry, County of, Missouri
1330. Barton, County of, Missouri
1331. Boone, County of, Missouri
1332. Buchanan, County of, Missouri
1333. Butler, County of, Missouri
1334. Callaway, County of, Missouri
1335. Camden, County of, Missouri
1336. Cape Girardeau, County of, Missouri
1337. Cass, County of, Missouri
1338. Chariton, County of, Missouri
1339. Christian, County of, Missouri
1340. Citizens Memorial Hospital District, Missouri

1341. Clinton, County of, Missouri
1342. Cole, County of, Missouri
1343. Crawford, County of, Missouri
1344. Dent, County of, Missouri
1345. Douglas, County of, Missouri
1346. Dunklin, County of, Missouri
1347. Franklin, County of, Missouri
1348. Gasconade, County of, Missouri
1349. Greene, County of, Missouri
1350. Harrisonville, Town of, Missouri
1351. Henry, County of, Missouri
1352. Howell, County of, Missouri
1353. Independence, City of, Missouri
1354. Iron, County of, Missouri
1355. Jackson, County of, Missouri
1356. Jasper, County of, Missouri
1357. Jefferson, County of, Missouri
1358. Johnson, County of, Missouri
1359. Joplin, City of, Missouri
1360. Kansas City, City of, Missouri
1361. Knox, County of, Missouri
1362. Lafayette, County of, Missouri
1363. Lawrence, County of, Missouri
1364. Lewis, County of, Missouri
1365. Lincoln, County of, Missouri
1366. Livingston, County of, Missouri
1367. Madison, County of, Missouri
1368. Maries, County of, Missouri
1369. McDonald, County of, Missouri
1370. Miller, County of, Missouri
1371. Moniteau, County of, Missouri
1372. Montgomery, County of, Missouri
1373. Morgan, County of, Missouri
1374. Nodaway, County of, Missouri
1375. Osage, County of, Missouri
1376. Ozark, County of, Missouri
1377. Pemiscot, County of, Missouri
1378. Perry, County of, Missouri
1379. Pettis, County of, Missouri
1380. Phelps, County of, Missouri
1381. Pike, County of, Missouri
1382. Polk, County of, Missouri
1383. Pulaski, County of, Missouri
1384. Randolph, County of, Missouri
1385. Ray, County of, Missouri
1386. Reynolds, County of, Missouri
1387. Ripley, County of, Missouri
1388. Schuyler, County of, Missouri
1389. Scott, County of, Missouri
1390. Sedalia, City of, Missouri
1391. Shannon, County of, Missouri
1392. Shelby, County of, Missouri
1393. Springfield, City of, Missouri
1394. St. Charles, County of, Missouri
1395. St. Clair, County of, Missouri
1396. St. Francois, County of, Missouri
1397. St. Joseph, City of, Missouri
1398. St. Louis, County of, Missouri
1399. Ste. Genevieve, County of, Missouri
1400. Stone, County of, Missouri
1401. Taney, County of, Missouri
1402. Texas, County of, Missouri
1403. Vernon, County of, Missouri
1404. Warren, County of, Missouri
1405. Washington, County of, Missouri
1406. Webster, County of, Missouri
1407. Wright, County of, Missouri
1408. Anaconda-Deer Lodge, County of, Montana
1409. Cascade, County of, Montana
1410. Gallatin, County of, Montana
1411. Great Falls, City of, Montana
1412. Lake, County of, Montana
1413. Missoula, City of, Montana
1414. Missoula, County of, Montana
1415. Douglas, County of, Nebraska
1416. Lincoln, County of, Nebraska
1417. Sarpy, County of, Nebraska
1418. South Sioux, City of, Nebraska
1419. Carson, City of, Nevada
1420. Clark, County of, Nevada
1421. Churchill, County of, Nevada
1422. Douglas, County of, Nevada
1423. Esmeralda, County of, Nevada
1424. Fernley, City of, Nevada
1425. Henderson, City of, Nevada
1426. Humboldt, County of, Nevada
1427. Las Vegas, City of, Nevada
1428. North Las Vegas, City of, Nevada
1429. Nye, County of, Nevada
1430. Sparks, City of, Nevada
1431. Washoe, County of, Nevada

1432. West Wendover, City of, Nevada
1433. Belknap, County of, New Hampshire
1434. Belmont, Town of, New Hampshire
1435. Berlin, City of, New Hampshire
1436. Board of Education of Goshen School District, New Hampshire
1437. Board of Education of Kearsarge Regional School Unit-School Administrative Unit 65, New Hampshire
1438. Board of Education of Lebanon School District, New Hampshire
1439. Board of Education of Pittsfield School District, New Hampshire
1440. Board of Education of Tamworth School District, New Hampshire
1441. Carroll, County of, New Hampshire
1442. Cheshire, County of, New Hampshire
1443. Claremont, City of, New Hampshire
1444. Concord, City of, New Hampshire
1445. Coos, County of, New Hampshire
1446. Derry, Town of, New Hampshire
1447. Franklin, City of, New Hampshire
1448. Grafton, County of, New Hampshire
1449. Hillsborough, County of, New Hampshire
1450. Keene, City of, New Hampshire
1451. Laconia, City of, New Hampshire
1452. Londonderry, Town of, New Hampshire
1453. Manchester, City of, New Hampshire
1454. Nashua, City of, New Hampshire
1455. Rochester, City of, New Hampshire
1456. Rockingham, County of, New Hampshire
1457. Strafford, County of, New Hampshire
1458. Sullivan, County of, New Hampshire
1459. Atlantic, County of, New Jersey
1460. Barnegat, Township of, New Jersey
1461. Bayonne, City of, New Jersey
1462. Burlington, County of, New Jersey
1463. Clifton, City of, New Jersey
1464. Clinton, Town of, New Jersey
1465. Elizabeth, City of, New Jersey
1466. Hudson, County of, New Jersey
1467. Hunterdon, County of, New Jersey
1468. Ocean, County of, New Jersey
1469. Paramus, Borough of, New Jersey
1470. Ridgefield, Borough of, New Jersey
1471. Saddle Brook, Township of, New Jersey
1472. Trenton, City of, New Jersey
1473. Vineland, City of, New Jersey
1474. Albany, City of, New York
1475. Allegany, County of, New York
1476. Amityville, Village of, New York
1477. Amsterdam, City of, New York
1478. Auburn, City of, New York
1479. Babylon, Town of, New York
1480. Bellmore Fire District, New York
1481. Bellport, Village of, New York
1482. Board of Education of Rochester City School District, New York
1483. Brookhaven, Town of, New York
1484. Broome, County of, New York
1485. Buffalo, City of, New York
1486. Centereach Fire District, New York
1487. Centerport Fire District, New York
1488. Clarkstown, Town of, New York
1489. Clinton, County of, New York
1490. Columbia, County of, New York
1491. Cortland, County of, New York
1492. Dutchess, County of, New York
1493. East Hampton, Village of, New York
1494. East Rockaway, Village of, New York
1495. Erie, County of, New York
1496. Erie County Medical Center Corporation, New York
1497. Farmingdale, Village of, New York
1498. Floral Park, Village of, New York
1499. Franklin, County of, New York
1500. Fulton, County of, New York
1501. Garden City, Village of, New York
1502. Genesee, County of, New York
1503. Geneva, City of, New York
1504. Great Neck, Village of, New York
1505. Greene, County of, New York
1506. Greenport, Village of, New York
1507. Hamilton, County of, New York

1508. Hauppauge Fire District, New York
1509. Haverstraw, Town of, New York
1510. Hempstead, Town of, New York
1511. Hempstead, Village of, New York
1512. Herkimer, County of, New York
1513. Herkimer, Village of, New York
1514. Hicksville Water District, New York
1515. Huntington, Town of, New York
1516. Island Park, Village of, New York
1517. Islandia, Village of, New York
1518. Islip Terrace Fire District, New York
1519. Islip, Town of, New York
1520. Ithaca, City of, New York
1521. Jefferson, County of, New York
1522. Kingston, City of, New York
1523. Lackawanna, City of, New York
1524. Lake Grove, Village of, New York
1525. Lawrence, Village of, New York
1526. Levittown Fire District, New York
1527. Lewis, County of, New York
1528. Lindenhurst, Village of, New York
1529. Lloyd Harbor, Village of, New York
1530. Long Beach, City of, New York
1531. Lynbrook, Village of, New York
1532. Massapequa Park, Village of, New York
1533. Melville Fire District, New York
1534. Merrick Library, New York
1535. Mill Neck, Village of, New York
1536. Miller Place Fire District, New York
1537. Monroe, County of, New York
1538. Montgomery, County of, New York
1539. Mount Sinai Fire District, New York
1540. Nassau, County of, New York
1541. Nesconset Fire District, New York
1542. New Hyde Park, Village of, New York
1543. New York, City of / County of / Kings, County of / Queens, County of / Richmond, County of / Bronx, County of, New York
1544. Niagara, County of, New York
1545. Nissequogue, Village of, New York
1546. North Hempstead, Town of, New York
1547. North Merrick Fire District, New York
1548. North Patchogue Fire District, New York
1549. Northport, Village of, New York
1550. Ogdensburg, City of, New York
1551. Old Westbury, Village of, New York
1552. Oneida, County of, New York
1553. Onondaga, County of, New York
1554. Ontario, County of, New York
1555. Orange, County of, New York
1556. Orangetown, Town of, New York
1557. Oswego, County of, New York
1558. Oyster Bay, Town of, New York
1559. Patchogue, Village of, New York
1560. Plainview – Old Bethpage Public Library, New York
1561. Plattsburgh, City of, New York
1562. Poquott, Village of, New York
1563. Port Washington North, Village of, New York
1564. Port Washington Water District, New York
1565. Poughkeepsie, City of, New York
1566. Poughkeepsie, Town of, New York
1567. Ramapo, Town of, New York
1568. Rensselaer, County of, New York
1569. Ridge Fire District, New York
1570. Riverhead, Town of, New York
1571. Rockville Centre Public Library, New York
1572. Rochester, City of, New York
1573. Rome, City of, New York
1574. Rosalyn Water District, New York
1575. Saltaire, Village of, New York
1576. Saratoga, County of, New York
1577. Saratoga Springs, City of, New York
1578. Schenectady, City of, New York
1579. Schenectady, County of, New York
1580. Schoharie, County of, New York
1581. Schuyler, County of, New York
1582. Seneca, County of, New York
1583. Smithtown Fire District, New York
1584. Smithtown, Town of, New York



1585. South Farmingdale Fire District, New York
1586. Southampton, Town of, New York
1587. Southold, Town of, New York
1588. Southwestern Central School District, New York
1589. St. James Fire District, New York
1590. St. Lawrence, County of, New York
1591. Steuben, County of, New York
1592. Stewart Manor, Village of, New York
1593. Stony Brook Fire District, New York
1594. Stony Point, City of, New York
1595. Suffern, Village of, New York
1596. Suffolk, County of, New York
1597. Sullivan, County of, New York
1598. Syracuse, City of, New York
1599. The Branch, Village of, New York
1600. Tompkins, County of, New York
1601. Troy, City of, New York
1602. Ulster, County of, New York
1603. Uniondale Fire District, New York
1604. Utica, City of, New York
1605. Valley Stream, Village of, New York
1606. Washington, County of, New York
1607. West Hampton Dunes, Village of, New York
1608. West Haverstraw, Village of, New York
1609. West Hempstead Public Library, New York
1610. Westbury, Village of, New York
1611. Westchester, County of, New York
1612. Wyoming, County of, New York
1613. Yonkers, City of, New York
1614. Alamance, County of, North Carolina
1615. Alexander, County of, North Carolina
1616. Anson, County of, North Carolina
1617. Ashe, County of, North Carolina
1618. Beaufort, County of, North Carolina
1619. Bladen, County of, North Carolina
1620. Brunswick, County of, North Carolina
1621. Buncombe, County of, North Carolina
1622. Burke, County of, North Carolina
1623. Cabarrus, County of, North Carolina
1624. Caldwell, County of, North Carolina
1625. Camden, County of, North Carolina
1626. Canton, Town of, North Carolina
1627. Carteret, County of, North Carolina
1628. Caswell, County of, North Carolina
1629. Catawba, County of, North Carolina
1630. Chatham, County of, North Carolina
1631. Cherokee, County of, North Carolina
1632. Cleveland, County of, North Carolina
1633. Columbus, County of, North Carolina
1634. Craven, County of, North Carolina
1635. Cumberland, County of, North Carolina
1636. Dare, County of, North Carolina
1637. Davidson, County of, North Carolina
1638. Davie, County of, North Carolina
1639. Duplin, County of, North Carolina
1640. Durham, County of, North Carolina
1641. Fayetteville, City of, North Carolina
1642. Forsyth, County of, North Carolina
1643. Franklin, County of, North Carolina
1644. Gaston, County of, North Carolina
1645. Granville, County of, North Carolina
1646. Greene, County of, North Carolina
1647. Greensboro, City of, North Carolina
1648. Guilford, County of, North Carolina
1649. Halifax, County of, North Carolina
1650. Haywood, County of, North Carolina
1651. Henderson, City of, North Carolina
1652. Hickory, City of, North Carolina
1653. Iredell, County of, North Carolina
1654. Jacksonville, City of, North Carolina
1655. Lee, County of, North Carolina
1656. Lenoir, County of, North Carolina
1657. Lincoln, County of, North Carolina
1658. Martin, County of, North Carolina
1659. McDowell, County of, North Carolina
1660. Mecklenburg, County of, North Carolina

1661. Mitchell, County of, North Carolina
1662. Moore, County of, North Carolina
1663. New Hanover, County of, North Carolina
1664. Onslow, County of, North Carolina
1665. Orange, County of, North Carolina
1666. Pamlico, County of, North Carolina
1667. Pasquotank, County of, North Carolina
1668. Person, County of, North Carolina
1669. Pitt, County of, North Carolina
1670. Randolph, County of, North Carolina
1671. Richmond, County of, North Carolina
1672. Robeson, County of, North Carolina
1673. Rockingham, County of, North Carolina
1674. Rowan, County of, North Carolina
1675. Rutherford, County of, North Carolina
1676. Sampson, County of, North Carolina
1677. Scotland, County of, North Carolina
1678. Surry, County of, North Carolina
1679. Vance, County of, North Carolina
1680. Watauga, County of, North Carolina
1681. Wayne, County of, North Carolina
1682. Wilkes, County of, North Carolina
1683. Wilmington, City of, North Carolina
1684. Winston-Salem, City of, North Carolina
1685. Barnes, County of, North Dakota
1686. Benson, County of, North Dakota
1687. Bismarck, City of, North Dakota
1688. Burleigh, County of, North Dakota
1689. Devils Lake, City of, North Dakota
1690. Dickey, County of, North Dakota
1691. Dunn, County of, North Dakota
1692. Eddy, County of, North Dakota
1693. Foster, County of, North Dakota
1694. Grand Forks, County of, North Dakota
1695. LaMoure, County of, North Dakota
1696. Lisbon, City of, North Dakota
1697. McKenzie, County of, North Dakota
1698. McLean, County of, North Dakota
1699. Mercer, County of, North Dakota
1700. Mountrail, County of, North Dakota
1701. Pembina, County of, North Dakota
1702. Pierce, County of, North Dakota
1703. Ramsey, County of, North Dakota
1704. Ransom, County of, North Dakota
1705. Richland, County of, North Dakota
1706. Rolette, County of, North Dakota
1707. Sargent, County of, North Dakota
1708. Stark, County of, North Dakota
1709. Towner, County of, North Dakota
1710. Walsh, County of, North Dakota
1711. Ward, County of, North Dakota
1712. Wells, County of, North Dakota
1713. Williams, County of, North Dakota
1714. Adams, County of, Ohio
1715. Akron, City of, Ohio
1716. Allen, County of, Ohio
1717. Alliance, City of, Ohio
1718. Ashland, City of, Ohio
1719. Ashland, County of, Ohio
1720. Ashtabula, County of, Ohio
1721. Athens, County of, Ohio
1722. Auglaize, County of, Ohio
1723. Aurora, City of, Ohio
1724. Barberton, City of, Ohio
1725. Belmont, County of, Ohio
1726. Board of Education of Boardman Local Schools, Ohio
1727. Board of Education of Liberty Local Schools, Ohio
1728. Boston Heights, Village of, Ohio
1729. Boston, Township of, Ohio
1730. Broadview Heights, City of, Ohio
1731. Brooklyn Heights, Village of, Ohio
1732. Butler, County of, Ohio
1733. Canton, City of, Ohio
1734. Champaign, County of, Ohio
1735. Cincinnati, City of, Ohio
1736. Clermont, County of, Ohio
1737. Cleveland, City of, Ohio
1738. Clinton, County of, Ohio
1739. Clinton, Village of, Ohio
1740. Columbiana, County of, Ohio
1741. Copley, Township of, Ohio
1742. Coshocton, County of, Ohio
1743. Coventry, Township of, Ohio

1744. Crawford, County of, Ohio
1745. Cuyahoga, County of, Ohio
1746. Cuyahoga Falls, City of, Ohio
1747. Darke, County of, Ohio
1748. Dayton, City of, Ohio
1749. Delaware, County of, Ohio
1750. East Cleveland, City of, Ohio
1751. Elyria, City of, Ohio
1752. Erie, County of, Ohio
1753. Euclid, City of, Ohio
1754. Fairfield, City of, Ohio
1755. Fairfield, County of, Ohio
1756. Fairlawn, City of, Ohio
1757. Fayette, County of, Ohio
1758. Findlay, City of, Ohio
1759. Four County Board of Alcohol, Drug  
Addiction and Mental Health  
Services, Ohio
1760. Franklin, County of, Ohio
1761. Fulton, County of, Ohio
1762. Gallia, County of, Ohio
1763. Garfield Heights, City of, Ohio
1764. Geauga, County of, Ohio
1765. Green, City of, Ohio
1766. Guernsey, County of, Ohio
1767. Hamilton, City of, Ohio
1768. Hamilton, County of, Ohio
1769. Hancock, County of, Ohio
1770. Harrison, County of, Ohio
1771. Hocking, County of, Ohio
1772. Huron, City of, Ohio
1773. Huron, County of, Ohio
1774. Ironton, City of, Ohio
1775. Jackson, County of, Ohio
1776. Jefferson, County of, Ohio
1777. Kent, City of, Ohio
1778. Knox, County of, Ohio
1779. Lake, County of, Ohio
1780. Lakemore, Village of, Ohio
1781. Lawrence, County of, Ohio
1782. Lebanon, City of, Ohio
1783. Lexington, Village of, Ohio
1784. Licking, County of, Ohio
1785. Lima, City of, Ohio
1786. Logan, County of, Ohio
1787. Lorain, City of, Ohio
1788. Lorain, County of, Ohio
1789. Lucas, County of, Ohio
1790. Lyndhurst, City of, Ohio
1791. Macedonia, City of, Ohio
1792. Marietta, City of, Ohio
1793. Marion, County of, Ohio
1794. Massillon, City of, Ohio
1795. Mayfield Heights, City of, Ohio
1796. Meigs, County of, Ohio
1797. Mental Health & Recovery Services  
Board of Allen, Auglaize, and  
Hardin Counties, Ohio
1798. Mental Health & Recovery Services  
Board of Lucas County, Ohio
1799. Mercer, County of, Ohio
1800. Middletown, City of, Ohio
1801. Mogadore, Village of, Ohio
1802. Montgomery, (Board of County  
Commissioners of) County of, Ohio
1803. Munroe Falls, City of, Ohio
1804. Muskingum, County of, Ohio
1805. New Franklin, City of, Ohio
1806. Newburgh Heights, Village of, Ohio
1807. Noble, County of, Ohio
1808. North Olmsted, City of, Ohio
1809. North Ridgeville, City of, Ohio
1810. North Royalton, City of, Ohio
1811. Norton, City of, Ohio
1812. Olmsted Falls, City of, Ohio
1813. Ottawa, County of, Ohio
1814. Painesville, Township of, Ohio
1815. Parma, City of, Ohio
1816. Parma Heights, City of, Ohio
1817. Peninsula, Village of, Ohio
1818. Pike, County of, Ohio
1819. Portage, County of, Ohio
1820. Portsmouth, City of, Ohio
1821. Ravenna, City of, Ohio
1822. Richfield, Village of, Ohio
1823. Ross, County of, Ohio
1824. Sandusky, County of, Ohio
1825. Scioto, County of, Ohio
1826. Seneca, County of, Ohio
1827. Seven Hills, City of, Ohio
1828. Shelby, County of, Ohio
1829. Silver Lake, Village of, Ohio

1830. Springfield, Township of, Ohio
1831. St. Marys, City of, Ohio
1832. Stark, County of, Ohio
1833. Stow, City of, Ohio
1834. Strongsville, City of, Ohio
1835. Summit, County of, Ohio / Summit,  
(Public Health District of) County of,  
Ohio
1836. Tallmadge, City of, Ohio
1837. Toledo, City of, Ohio
1838. Trumbull, County of, Ohio
1839. Tuscarawas, County of, Ohio
1840. Valley Fire District, Ohio
1841. Van Wert, City of, Ohio
1842. Van Wert, County of, Ohio
1843. Warren, City of, Ohio
1844. Warrensville Heights, City of, Ohio
1845. Washington, County of, Ohio
1846. Wayne, County of, Ohio
1847. Wickliffe, City of, Ohio
1848. Williams, County of, Ohio
1849. Wyandot, County of, Ohio
1850. Ada, City of, Oklahoma
1851. Altus, City of, Oklahoma
1852. Anadarko, City of, Oklahoma
1853. Atoka, (Board of County  
Commissioners of) County of,  
Oklahoma
1854. Beckham, (Board of County  
Commissioners of) County of,  
Oklahoma
1855. Bethany, City of, Oklahoma
1856. Broken Arrow, City of, Oklahoma
1857. Caddo, (Board of County  
Commissioners of) County of,  
Oklahoma
1858. Choctaw, (Board of County  
Commissioners of) County of,  
Oklahoma
1859. Cimarron, (Board of County  
Commissioners of) County of,  
Oklahoma
1860. Cleveland, (Board of County  
Commissioners of) County of,  
Oklahoma
1861. Coal, (Board of County  
Commissioners of) County of,  
Oklahoma
1862. Comanche, County of, Oklahoma
1863. Craig, (Board of County  
Commissioners of) County of,  
Oklahoma
1864. Creek, (Board of County  
Commissioners of) County of,  
Oklahoma
1865. Custer, (Board of County  
Commissioners of) County of,  
Oklahoma
1866. Delaware, County of, Oklahoma
1867. Dewey, (Board of County  
Commissioners of) County of,  
Oklahoma
1868. Edmond, City of, Oklahoma
1869. El Reno, City of, Oklahoma
1870. Elk City, City of, Oklahoma
1871. Enid, City of, Oklahoma
1872. Garvin, County of, Oklahoma
1873. Grady, (Board of County  
Commissioners of) County of,  
Oklahoma
1874. Greer, (Board of County  
Commissioners of) County of,  
Oklahoma
1875. Guthrie, City of, Oklahoma
1876. Harmon, (Board of County  
Commissioners of) County of,  
Oklahoma
1877. Harper, (Board of County  
Commissioners of) County of,  
Oklahoma
1878. Haskell, (Board of County  
Commissioners of) County of,  
Oklahoma
1879. Hughes, (Board of County  
Commissioners of) County of,  
Oklahoma
1880. Jackson, (Board of County  
Commissioners of) County of,  
Oklahoma

1881. Jefferson, (Board of County Commissioners of) County of, Oklahoma
1882. Jenks, City of, Oklahoma
1883. Johnston, (Board of County Commissioners of) County of, Oklahoma
1884. Kay, (Board of County Commissioners of) County of, Oklahoma
1885. Kiowa, (Board of County Commissioners of) County of, Oklahoma
1886. Latimer, (Board of County Commissioners of) County of, Oklahoma
1887. Lawton, City of, Oklahoma
1888. LeFlore, (Board of County Commissioners of) County of, Oklahoma
1889. Lincoln, (Board of County Commissioners of) County of, Oklahoma
1890. Logan, (Board of County Commissioners of) County of, Oklahoma
1891. Love, (Board of County Commissioners of) County of, Oklahoma
1892. Major, (Board of County Commissioners of) County of, Oklahoma
1893. Mayes, (Board of County Commissioners of) County of, Oklahoma
1894. McClain, County of, Oklahoma
1895. McCurtain, (Board of County Commissioners of) County of, Oklahoma
1896. Midwest City, City of, Oklahoma
1897. Muskogee, City of, Oklahoma
1898. Muskogee, (Board of County Commissioners of) County of, Oklahoma
1899. Mustang, City of, Oklahoma
1900. Noble, (Board of County Commissioners of) County of, Oklahoma
1901. Nowata, (Board of County Commissioners of) County of, Oklahoma
1902. Okfuskee, County of, Oklahoma
1903. Oklahoma City, City of, Oklahoma
1904. Oklahoma, County of, Oklahoma
1905. Okmulgee, (Board of County Commissioners of) County of, Oklahoma
1906. Osage, County of, Oklahoma
1907. Ottawa, County of, Oklahoma
1908. Owasso, City of, Oklahoma
1909. Pawnee, County of, Oklahoma
1910. Payne, (Board of County Commissioners of) County of, Oklahoma
1911. Pittsburg, (Board of County Commissioners of) County of, Oklahoma
1912. Ponca City, City of, Oklahoma
1913. Pottawatomie, (Board of County Commissioners of) County of, Oklahoma
1914. Roger Mills, (Board of County Commissioners of) County of, Oklahoma
1915. Rogers, (Board of County Commissioners of) County of, Oklahoma
1916. Seminole, City of, Oklahoma
1917. Seminole, County of, Oklahoma
1918. Shawnee, City of, Oklahoma
1919. Stephens, (Board of County Commissioners of) County of, Oklahoma
1920. Stillwater, City of, Oklahoma
1921. Texas, (Board of County Commissioners of) County of, Oklahoma
1922. Tillman, County of, Oklahoma
1923. Tulsa, City of, Oklahoma
1924. Tulsa, County of, Oklahoma

1925. Washington, (Board of County Commissioners of) County of, Oklahoma
1926. Woods, (Board of County Commissioners of) County of, Oklahoma
1927. Woodward, (Board of County Commissioners of) County of, Oklahoma
1928. Yukon, City of, Oklahoma
1929. Clackamas, County of, Oregon
1930. Clatsop, County of, Oregon
1931. Columbia, County of, Oregon
1932. Coos, County of, Oregon
1933. Jackson, County of, Oregon
1934. Josephine, County of, Oregon
1935. Lane, County of, Oregon
1936. Multnomah, County of, Oregon
1937. Portland, City of, Oregon
1938. Washington, County of, Oregon
1939. Yamhill, County of, Oregon
1940. Adams, County of, Pennsylvania
1941. Allegheny, (District Attorney of) County of, Pennsylvania
1942. Armstrong, County of, Pennsylvania
1943. Beaver, County of, Pennsylvania/ Beaver, (District Attorney of) County of, Pennsylvania
1944. Bedford, County of, Pennsylvania
1945. Bensalem, Township of, Pennsylvania
1946. Berks, (District Attorney of) County of, Pennsylvania
1947. Bradford, County of, Pennsylvania
1948. Bristol, Township of, Pennsylvania
1949. Bucks, County of, Pennsylvania/ Bucks, (District Attorney of) County of, Pennsylvania
1950. Butler, (District Attorney of) County of, Pennsylvania
1951. Cambria, County of, Pennsylvania
1952. Carbon, County of, Pennsylvania
1953. Chester, (District Attorney of) County of, Pennsylvania
1954. Clarion, County of, Pennsylvania
1955. Clearfield, (District Attorney of) County of, Pennsylvania
1956. Clinton, County of, Pennsylvania
1957. Coatesville, City of, Pennsylvania
1958. Columbia, County of, Pennsylvania
1959. Dauphin, County of, Pennsylvania/ Dauphin, (District Attorney of) County of, Pennsylvania
1960. Delaware, County of, Pennsylvania/ Delaware, (District Attorney of) County of, Pennsylvania
1961. Edwardsville, Borough of, Pennsylvania
1962. Erie, County of, Pennsylvania/ Erie, (District Attorney of) County of, Pennsylvania
1963. Exeter, Borough of, Pennsylvania
1964. Fairview, Township of, Pennsylvania
1965. Fayette, County of, Pennsylvania
1966. Forty Fort, Borough of, Pennsylvania
1967. Franklin, County of, Pennsylvania
1968. Greene, County of, Pennsylvania
1969. Hanover, Township of, Pennsylvania
1970. Hazleton, City of, Pennsylvania
1971. Huntingdon, County of, Pennsylvania
1972. Indiana, County of, Pennsylvania
1973. Kingston, Borough of, Pennsylvania
1974. Lackawanna, County of, Pennsylvania
1975. Lawrence, County of, Pennsylvania/ Lawrence, (District Attorney of) County of, Pennsylvania
1976. Lehigh, County of, Pennsylvania/ Lehigh, (District Attorney of) County of, Pennsylvania
1977. Lock Haven, City of, Pennsylvania
1978. Lower Makefield, Township of, Pennsylvania
1979. Luzerne, County of, Pennsylvania
1980. Lycoming, County of, Pennsylvania
1981. Mercer, County of, Pennsylvania
1982. Middletown, Township of, Pennsylvania
1983. Monroe, County of, Pennsylvania

1984. Morrisville, Borough of, Pennsylvania
1985. Nanticoke, City of, Pennsylvania
1986. Newtown, Township of, Pennsylvania
1987. Norristown, Borough of, Pennsylvania
1988. Northampton, County of, Pennsylvania/ Northampton, (District Attorney of) County of, Pennsylvania
1989. Northumberland, County of, Pennsylvania
1990. Philadelphia, City of/ County of, Pennsylvania/ Philadelphia, (District Attorney of) City of/ County of, Pennsylvania
1991. Pike, County of, Pennsylvania
1992. Pittsburgh, City of, Pennsylvania
1993. Plains Township, Township of, Pennsylvania
1994. Schuylkill, County of, Pennsylvania
1995. Sugar Notch, Borough of, Pennsylvania
1996. Tioga, County of, Pennsylvania
1997. Warminster, Township of, Pennsylvania
1998. Warrington, Township of, Pennsylvania
1999. Washington, County of, Pennsylvania
2000. West Norriton, Township of, Pennsylvania
2001. West Pittston, Borough of, Pennsylvania
2002. Westmoreland, County of, Pennsylvania/ Westmoreland, (District Attorney of) County of, Pennsylvania
2003. Wilkes-Barre, City of, Pennsylvania
2004. Wilkes-Barre, Township of, Pennsylvania
2005. Wright, Township of, Pennsylvania
2006. Wyoming, Borough of, Pennsylvania
2007. Wyoming, County of, Pennsylvania/ Wyoming, (District Attorney of) County of, Pennsylvania
2008. Aibonito, Municipality of, Puerto Rico
2009. Aguada, Municipality of, Puerto Rico
2010. Aguadilla, Municipality of, Puerto Rico
2011. Anasco, Municipality of, Puerto Rico
2012. Arecibo, Municipality of, Puerto Rico
2013. Barranquitas, Municipality of, Puerto Rico
2014. Cabo Rojo, Municipality of, Puerto Rico
2015. Camuy, Municipality of, Puerto Rico
2016. Canovanas, Municipality of, Puerto Rico
2017. Cayey, Municipality of, Puerto Rico
2018. Comerio, Municipality of, Puerto Rico
2019. Dorado, Municipality of, Puerto Rico
2020. Fajardo, Municipality of, Puerto Rico
2021. Guanica, Municipality of, Puerto Rico
2022. Guayanilla, Municipality of, Puerto Rico
2023. Hatillo, Municipality of, Puerto Rico
2024. Hormigueros, Municipality of, Puerto Rico
2025. Isabela, Municipality of, Puerto Rico
2026. Jayuya, Municipality of, Puerto Rico
2027. Juana Diaz, Municipality of, Puerto Rico
2028. Juncos, Municipality of, Puerto Rico
2029. Lares, Municipality of, Puerto Rico
2030. Las Marias, Municipality of, Puerto Rico
2031. Loiza, Municipality of, Puerto Rico
2032. Manati, Municipality of, Puerto Rico
2033. Maricao, Municipality of, Puerto Rico
2034. Moca, Municipality of, Puerto Rico

2035. Morovis, Municipality of, Puerto Rico
2036. Orocovis, Municipality of, Puerto Rico
2037. Penuelas, Municipality of, Puerto Rico
2038. Ponce, Municipality of, Puerto Rico
2039. Quebradillas, Municipality of, Puerto Rico
2040. Rincon, Municipality of, Puerto Rico
2041. Rio Grande, Municipality of, Puerto Rico
2042. Sabana Grande, Municipality of, Puerto Rico
2043. Salinas, Municipality of, Puerto Rico
2044. San German, Municipality of, Puerto Rico
2045. San Juan, Municipality of, Puerto Rico
2046. San Lorenzo, Municipality of, Puerto Rico
2047. Santa Isabel, Municipality of, Puerto Rico
2048. Toa Alta, Municipality of, Puerto Rico
2049. Trujillo Alto, Municipality of, Puerto Rico
2050. Vega Alta, Municipality of, Puerto Rico
2051. Yabucoa, Municipality of, Puerto Rico
2052. Burrillville, Town of, Rhode Island
2053. Central Falls, City of, Rhode Island
2054. Charlestown, Town of, Rhode Island
2055. Coventry, Town of, Rhode Island
2056. Cranston, City of, Rhode Island
2057. Cumberland, Town of, Rhode Island
2058. East Greenwich, Town of, Rhode Island
2059. East Providence, City of, Rhode Island
2060. Foster, Town of, Rhode Island
2061. Glocester, Town of, Rhode Island
2062. Hopkinton, Town of, Rhode Island
2063. Jamestown, Town of, Rhode Island
2064. Johnston, Town of, Rhode Island
2065. Middletown, Town of, Rhode Island
2066. Narragansett, Town of, Rhode Island
2067. Newport, City of, Rhode Island
2068. North Kingstown, Town of, Rhode Island
2069. North Providence, Town of, Rhode Island
2070. Pawtucket, City of, Rhode Island
2071. Portsmouth, Town of, Rhode Island
2072. Richmond, Town of, Rhode Island
2073. Scituate, Town of, Rhode Island
2074. Smithfield, Town of, Rhode Island
2075. South Kingstown, Town of, Rhode Island
2076. Warwick, City of, Rhode Island
2077. West Greenwich, Town of, Rhode Island
2078. West Warwick, Town of, Rhode Island
2079. Westerly, Town of, Rhode Island
2080. Woonsocket, City of, Rhode Island
2081. Abbeville, County of, South Carolina
2082. Aiken, County of, South Carolina
2083. Allendale, County of, South Carolina
2084. Anderson, County of, South Carolina
2085. Bamberg, County of, South Carolina
2086. Barnwell, County of, South Carolina
2087. Beaufort, County of, South Carolina
2088. Berkeley, County of, South Carolina
2089. Calhoun, County of, South Carolina
2090. Charleston, City of, South Carolina
2091. Charleston, County of, South Carolina
2092. Cherokee, County of, South Carolina
2093. Chester, City of, South Carolina
2094. Chester, County of, South Carolina
2095. Chesterfield, County of, South Carolina
2096. Clarendon, County of, South Carolina
2097. Colleton, County of, South Carolina
2098. Dillon, County of, South Carolina
2099. Dorchester, County of, South Carolina
2100. Edgefield, County of, South Carolina
2101. Fairfield, County of, South Carolina



- |                                                   |                                                    |
|---------------------------------------------------|----------------------------------------------------|
| 2102. Florence, County of, South Carolina         | 2134. York, County of, South Carolina              |
| 2103. Georgetown, City of, South Carolina         | 2135. Pennington, County of, South Dakota          |
| 2104. Georgetown, County of, South Carolina       | 2136. Alexandria, Town of, Tennessee               |
| 2105. Greenville, County of, South Carolina       | 2137. Algood, City of, Tennessee                   |
| 2106. Greenwood, County of, South Carolina        | 2138. Anderson, County of, Tennessee               |
| 2107. Hampton, County of, South Carolina          | 2139. Arlington, Town of, Tennessee                |
| 2108. Horry, County of, South Carolina            | 2140. Baxter, Town of, Tennessee                   |
| 2109. Jasper, County of, South Carolina           | 2141. Bedford, County of, Tennessee                |
| 2110. Kershaw, County of, South Carolina          | 2142. Bledsoe, County of, Tennessee                |
| 2111. Kershaw County School Board, South Carolina | 2143. Blount, County of, Tennessee                 |
| 2112. Lancaster, County of, South Carolina        | 2144. Bradley, County of, Tennessee                |
| 2113. Laurens, County of, South Carolina          | 2145. Campbell, County of, Tennessee               |
| 2114. Lee, County of, South Carolina              | 2146. Celina, City of, Tennessee                   |
| 2115. Lexington, County of, South Carolina        | 2147. Centertown, Town of, Tennessee               |
| 2116. Marion, County of, South Carolina           | 2148. Claiborne, County of, Tennessee              |
| 2117. Marlboro, County of, South Carolina         | 2149. Clarksville, City of, Tennessee              |
| 2118. McCormick, County of, South Carolina        | 2150. Clay, County of, Tennessee                   |
| 2119. Mt. Pleasant, Town of, South Carolina       | 2151. Clifton, City of, Tennessee                  |
| 2120. Myrtle Beach, City of, South Carolina       | 2152. Cocke, County of, Tennessee                  |
| 2121. Newberry, County of, South Carolina         | 2153. Columbia, City of, Tennessee                 |
| 2122. North Charleston, City of, South Carolina   | 2154. Cookeville, City of, Tennessee               |
| 2123. Oconee, County of, South Carolina           | 2155. Cornersville, Town of, Tennessee             |
| 2124. Orangeburg, City of, South Carolina         | 2156. Crossville, City of, Tennessee               |
| 2125. Orangeburg, County of, South Carolina       | 2157. Cumberland, County of, Tennessee             |
| 2126. Pickens, County of, South Carolina          | 2158. Dekalb, County of, Tennessee                 |
| 2127. Richland, County of, South Carolina         | 2159. Eagleville, City of, Tennessee               |
| 2128. Saluda, County of, South Carolina           | 2160. Fayetteville, City of, Tennessee             |
| 2129. Spartanburg, County of, South Carolina      | 2161. Fentress, County of, Tennessee               |
| 2130. Summerville, Town of, South Carolina        | 2162. Franklin, County of, Tennessee               |
| 2131. Sumter, County of, South Carolina           | 2163. Gatlinburg, City of, Tennessee               |
| 2132. Union, County of, South Carolina            | 2164. Giles, County of, Tennessee                  |
| 2133. Williamsburg, County of, South Carolina     | 2165. Grainger, County of, Tennessee               |
|                                                   | 2166. Greene, County of, Tennessee                 |
|                                                   | 2167. Grundy, County of, Tennessee                 |
|                                                   | 2168. Hamblen County Board of Education, Tennessee |
|                                                   | 2169. Hamilton, County of, Tennessee               |
|                                                   | 2170. Hancock County Board of Education, Tennessee |
|                                                   | 2171. Hawkins, County of, Tennessee                |
|                                                   | 2172. Haywood, County of, Tennessee                |
|                                                   | 2173. Henderson, County of, Tennessee              |
|                                                   | 2174. Jefferson, County of, Tennessee              |
|                                                   | 2175. Knox, County of, Tennessee                   |
|                                                   | 2176. Knoxville, City of, Tennessee                |

2177. La Vergne, City of, Tennessee
2178. Lauderdale, County of, Tennessee
2179. Lewisburg, City of, Tennessee
2180. Lexington, City of, Tennessee
2181. Loudon, County of, Tennessee
2182. Madison, County of, Tennessee
2183. Marion, County of, Tennessee
2184. Marshall, County of, Tennessee
2185. McMinn, County of, Tennessee
2186. Meigs, County of, Tennessee
2187. Millington, City of, Tennessee
2188. Monroe, County of, Tennessee
2189. Montgomery, County of, Tennessee
2190. Moore, County of, Tennessee
2191. Mount Pleasant, City of, Tennessee
2192. Murfreesboro, City of, Tennessee
2193. Obion, County of, Tennessee
2194. Pickett, County of, Tennessee
2195. Polk, County of, Tennessee
2196. Putnam, County of, Tennessee
2197. Rhea, County of, Tennessee
2198. Roane, County of, Tennessee
2199. Rutherford, County of, Tennessee
2200. Rutledge, City of, Tennessee
2201. Scott, County of, Tennessee
2202. Sequatchie, County of, Tennessee
2203. Sevier, County of, Tennessee
2204. Shelbyville, City of, Tennessee
2205. Smith, County of, Tennessee
2206. Smithville, City of, Tennessee
2207. Sparta, City of, Tennessee
2208. Spencer, City of, Tennessee
2209. Spring Hill, City of, Tennessee
2210. Union, County of, Tennessee
2211. Van Buren, County of, Tennessee
2212. Warren, County of, Tennessee
2213. Wartrace, Town of, Tennessee
2214. Washington, County of, Tennessee
2215. Wayne, County of, Tennessee
2216. White, County of, Tennessee
2217. Williamson, County of, Tennessee
2218. Angelina, County of, Texas
2219. Bailey, County of, Texas
2220. Bexar, County of, Texas
2221. Bowie, County of, Texas
2222. Bowie, Town of, Texas
2223. Brazos, County of, Texas
2224. Burleson, County of, Texas
2225. Cherokee, County of, Texas
2226. Childress, County of, Texas
2227. Clay, County of, Texas
2228. Coryell, County of, Texas
2229. Dallas, County of, Texas
2230. Dallas County Hospital District d/b/a Parkland Health & Hospital System, Texas
2231. Duval, County of, Texas
2232. Eagle Pass, City of, Texas
2233. Ellis, County of, Texas
2234. Freestone, County of, Texas
2235. Guadalupe Valley Hospital a/k/a Guadalupe Regional Medical Center, Texas
2236. Harris County Hospital District d/b/a Harris Health System, Texas
2237. Henderson, County of, Texas
2238. Jim Hogg, County of, Texas
2239. Jim Wells, County of, Texas
2240. Johnson, County of, Texas
2241. Jones, County of, Texas
2242. Kaufman, County of, Texas
2243. Kendall, County of, Texas
2244. Kleberg, County of, Texas
2245. Lamar, County of, Texas
2246. Laredo, City of, Texas
2247. Maverick, County of, Texas
2248. McLennan, County of, Texas
2249. Montgomery, County of, Texas
2250. Nolan, County of, Texas
2251. Ochiltree County Hospital District, Texas
2252. Palo Pinto County Hospital District a/k/a Palo Pinto General Hospital, Texas
2253. Polk, County of, Texas
2254. Rockwall, County of, Texas
2255. Rusk, County of, Texas
- 2256., San Antonio, City of, Texas
2257. Smith, County of, Texas
2258. Stephens, County of, Texas
2259. Tarrant, County of, Texas

- 2260. Tarrant County Hospital District  
d/b/a JPS Health Network, Texas
- 2261. Titus, County of, Texas
- 2262. Upshur, County of, Texas
- 2263. Webb, County of, Texas
- 2264. West Wharton County Hospital  
District, Texas
- 2265. Wichita, County of, Texas
- 2266. Williamson, County of, Texas
- 2267. Zavala, County of, Texas
- 2268. Beaver, County of, Utah
- 2269. Cache, County of, Utah
- 2270. Daggett, County of, Utah
- 2271. Duchesne, County of, Utah
- 2272. Emery, County of, Utah
- 2273. Garfield, County of, Utah
- 2274. Juab, County of, Utah
- 2275. Kane, County of, Utah
- 2276. Piute, County of, Utah
- 2277. Rich, County of, Utah
- 2278. Salt Lake, County of, Utah
- 2279. Sevier, County of, Utah
- 2280. Summit, County of, Utah
- 2281. Tooele, County of, Utah
- 2282. Tri-County Health Department, Utah
- 2283. Uintah, County of, Utah
- 2284. Utah, County of, Utah
- 2285. Wasatch, County of, Utah
- 2286. Washington, County of, Utah
- 2287. Wayne, County of, Utah
- 2288. Weber, County of, Utah
- 2289. Bennington, Town of, Vermont
- 2290. Brattleboro, Town of, Vermont
- 2291. Sharon, Town of, Vermont
- 2292. St. Albans, City of, Vermont
- 2293. Accomack, County of, Virginia
- 2294. Alexandria, City of, Virginia
- 2295. Alleghany, County of, Virginia
- 2296. Amherst, County of, Virginia
- 2297. Arlington, County of, Virginia
- 2298. Botetourt, County of, Virginia
- 2299. Bristol, City of, Virginia
- 2300. Buena Vista, City of, Virginia
- 2301. Charlotte, County of, Virginia
- 2302. Chesapeake, City of, Virginia
- 2303. Chesterfield, County of, Virginia
- 2304. Covington, City of, Virginia
- 2305. Culpeper, County of, Virginia
- 2306. Cumberland, County of, Virginia
- 2307. Danville, City of, Virginia
- 2308. Dickenson, County of, Virginia
- 2309. Dinwiddie, County of, Virginia
- 2310. Emporia, City of, Virginia
- 2311. Fairfax, City of, Virginia
- 2312. Fairfax, County of, Virginia
- 2313. Fauquier, County of, Virginia
- 2314. Floyd, County of, Virginia
- 2315. Franklin, County of, Virginia
- 2316. Frederick, County of, Virginia
- 2317. Fredericksburg, City of, Virginia
- 2318. Galax, City of, Virginia
- 2319. Giles, County of, Virginia
- 2320. Goochland, County of, Virginia
- 2321. Greensville, County of, Virginia
- 2322. Halifax, County of, Virginia
- 2323. Henrico, County of, Virginia
- 2324. Henry, County of, Virginia
- 2325. Hopewell, City of, Virginia
- 2326. Isle of Wight, County of, Virginia
- 2327. King and Queen, County of, Virginia
- 2328. Lee, County of, Virginia
- 2329. Lexington, City of, Virginia
- 2330. Loudoun, County of, Virginia
- 2331. Louisa, County of, Virginia
- 2332. Madison, County of, Virginia
- 2333. Mecklenburg, County of, Virginia
- 2334. Montgomery, County of, Virginia
- 2335. Norfolk, City of, Virginia
- 2336. Northampton, County of, Virginia
- 2337. Northumberland, County of, Virginia
- 2338. Norton, City of, Virginia
- 2339. Page, County of, Virginia
- 2340. Patrick, County of, Virginia
- 2341. Pittsylvania, County of, Virginia
- 2342. Prince George, County of, Virginia
- 2343. Prince William, County of, Virginia
- 2344. Pulaski, County of, Virginia
- 2345. Radford, City of, Virginia
- 2346. Richmond, City of, Virginia
- 2347. Richmond, County of, Virginia
- 2348. Roanoke, City of, Virginia
- 2349. Roanoke, County of, Virginia

2350. Rockbridge, County of, Virginia
2351. Russell, County of, Virginia
2352. Salem, City of, Virginia
2353. Scott, County of, Virginia
2354. Shenandoah, County of, Virginia
2355. Smyth, County of, Virginia
2356. Stafford, County of, Virginia
2357. Tazewell, County of, Virginia
2358. Virginia Beach, City of, Virginia/  
Virginia Beach, (Sheriff) City of,  
Virginia
2359. Warren, County of, Virginia
2360. Washington, County of, Virginia
2361. Waynesboro, City of, Virginia
2362. Westmoreland, County of, Virginia
2363. Winchester, City of, Virginia
2364. Wise, County of, Virginia
2365. Wythe, County of, Virginia
2366. Anacortes, City of, Washington
2367. Bainbridge Island, City of,  
Washington
2368. Burlington, City of, Washington
2369. Chelan, County of, Washington
2370. Clark, County of, Washington
2371. Clallam, County of, Washington
2372. Everett, City of, Washington
2373. Franklin, County of, Washington
2374. Island, County of, Washington
2375. Jefferson, County of, Washington
2376. Kent, City of, Washington
2377. King, County of, Washington
2378. Kirkland, City of, Washington
2379. Kitsap, County of, Washington
2380. La Conner School District,  
Washington
2381. Lakewood, City of, Washington
2382. Lewis, County of, Washington
2383. Lincoln, County of, Washington
2384. Mount Vernon, City of, Washington
2385. Mount Vernon School District,  
Washington
2386. Olympia, City of, Washington
2387. Pierce, County of, Washington
2388. Sedro-Woolley, City of, Washington
2389. Sedro-Woolley School District,  
Washington
2390. Skagit, County of, Washington
2391. Snohomish, County of, Washington
2392. Spokane, City of, Washington
2393. Spokane, County of, Washington
2394. Tacoma, City of, Washington
2395. Thurston, County of, Washington
2396. Vancouver, City of, Washington
2397. Walla Walla, County of, Washington
2398. Whatcom, County of, Washington
2399. Whitman, County of, Washington
2400. Adams, County of, Wisconsin
2401. Ashland, County of, Wisconsin
2402. Barron, County of, Wisconsin
2403. Bayfield, County of, Wisconsin
2404. Brown, County of, Wisconsin
2405. Buffalo, County of, Wisconsin
2406. Burnett, County of, Wisconsin
2407. Calumet, County of, Wisconsin
2408. Chippewa, County of, Wisconsin
2409. Clark, County of, Wisconsin
2410. Columbia, County of, Wisconsin
2411. Crawford, County of, Wisconsin
2412. Dane, County of, Wisconsin
2413. Dodge, County of, Wisconsin
2414. Door, County of, Wisconsin
2415. Douglas, County of, Wisconsin
2416. Dunn, County of, Wisconsin
2417. Eau Claire, County of, Wisconsin
2418. Florence, County of, Wisconsin
2419. Fond du Lac, County of, Wisconsin
2420. Forest, County of, Wisconsin
2421. Grant, County of, Wisconsin
2422. Green, County of, Wisconsin
2423. Green Lake, County of, Wisconsin
2424. Iowa, County of, Wisconsin
2425. Iron, County of, Wisconsin
2426. Jackson, County of, Wisconsin
2427. Jefferson, County of, Wisconsin
2428. Juneau, County of, Wisconsin
2429. Kenosha, City of, Wisconsin
2430. Kenosha, County of, Wisconsin
2431. Kewaunee, County of, Wisconsin
2432. La Crosse, County of, Wisconsin
2433. Lafayette, County of, Wisconsin
2434. Langlade, County of, Wisconsin
2435. Lincoln, County of, Wisconsin

- 2436. Manitowoc, County of, Wisconsin
- 2437. Marathon, County of, Wisconsin
- 2438. Marinette, County of, Wisconsin
- 2439. Marquette, County of, Wisconsin
- 2440. Menominee, County of, Wisconsin
- 2441. Milwaukee, City of, Wisconsin
- 2442. Milwaukee, County of, Wisconsin
- 2443. Monroe, County of, Wisconsin
- 2444. Oconto, County of, Wisconsin
- 2445. Oneida, County of, Wisconsin
- 2446. Outagamie, County of, Wisconsin
- 2447. Ozaukee, County of, Wisconsin
- 2448. Pepin, County of, Wisconsin
- 2449. Pierce, County of, Wisconsin
- 2450. Pleasant Prairie, Village of,  
Wisconsin
- 2451. Portage, County of, Wisconsin
- 2452. Price, County of, Wisconsin
- 2453. Racine, County of, Wisconsin
- 2454. Richland, County of, Wisconsin
- 2455. Rock, County of, Wisconsin
- 2456. Rusk, County of, Wisconsin
- 2457. Sauk, County of, Wisconsin
- 2458. Sawyer, County of, Wisconsin
- 2459. Shawano, County of, Wisconsin
- 2460. Sheboygan, County of, Wisconsin
- 2461. St. Croix, County of, Wisconsin
- 2462. Taylor, County of, Wisconsin
- 2463. Trempealeau, County of, Wisconsin
- 2464. Vernon, County of, Wisconsin
- 2465. Vilas, County of, Wisconsin
- 2466. Walworth, County of, Wisconsin
- 2467. Washburn, County of, Wisconsin
- 2468. Washington, County of, Wisconsin
- 2469. Waukesha, County of, Wisconsin
- 2470. Waupaca, County of, Wisconsin
- 2471. Waushara, County of, Wisconsin
- 2472. Winnebago, County of, Wisconsin
- 2473. Wood, County of, Wisconsin
- 2474. Carbon, County of, Wyoming
- 2475. Casper, City of, Wyoming
- 2476. Cheyenne, City of, Wyoming
- 2477. Green River, City of, Wyoming
- 2478. Riverton, City of, Wyoming
- 2479. Rock Springs, City of, Wyoming
- 2480. Sweetwater, County of, Wyoming

**EXHIBIT D**

**[Intentionally Omitted]**

## **EXHIBIT E**

### **List of Opioid Remediation Uses**

#### **Schedule A Core Strategies**

Settling States and Participating Subdivisions listed on Exhibit G may choose from among the abatement strategies listed in Schedule B. However, priority may be given to the following core abatement strategies (“*Core Strategies*”).<sup>1</sup>

##### **A. NALOXONE OR OTHER FDA-APPROVED DRUG TO REVERSE OPIOID OVERDOSES**

1. Expand training for first responders, schools, community support groups and families; and
2. Increase distribution to individuals who are uninsured or whose insurance does not cover the needed service.

##### **B. MEDICATION-ASSISTED TREATMENT (“MAT”) DISTRIBUTION AND OTHER OPIOID-RELATED TREATMENT**

1. Increase distribution of MAT to individuals who are uninsured or whose insurance does not cover the needed service;
2. Provide education to school-based and youth-focused programs that discourage or prevent misuse;
3. Provide MAT education and awareness training to healthcare providers, EMTs, law enforcement, and other first responders; and
4. Provide treatment and recovery support services such as residential and inpatient treatment, intensive outpatient treatment, outpatient therapy or counseling, and recovery housing that allow or integrate medication and with other support services.

---

<sup>1</sup> As used in this Schedule A, words like “expand,” “fund,” “provide” or the like shall not indicate a preference for new or existing programs.

**C. PREGNANT & POSTPARTUM WOMEN**

1. Expand Screening, Brief Intervention, and Referral to Treatment (“*SBIRT*”) services to non-Medicaid eligible or uninsured pregnant women;
2. Expand comprehensive evidence-based treatment and recovery services, including MAT, for women with cooccurring Opioid Use Disorder (“*OUD*”) and other Substance Use Disorder (“*SUD*”) /Mental Health disorders for uninsured individuals for up to 12 months postpartum; and
3. Provide comprehensive wrap-around services to individuals with OUD, including housing, transportation, job placement/training, and childcare.

**D. EXPANDING TREATMENT FOR NEONATAL ABSTINENCE SYNDROME (“*NAS*”)**

1. Expand comprehensive evidence-based and recovery support for NAS babies;
2. Expand services for better continuum of care with infant-need dyad; and
3. Expand long-term treatment and services for medical monitoring of NAS babies and their families.

**E. EXPANSION OF WARM HAND-OFF PROGRAMS AND RECOVERY SERVICES**

1. Expand services such as navigators and on-call teams to begin MAT in hospital emergency departments;
2. Expand warm hand-off services to transition to recovery services;
3. Broaden scope of recovery services to include co-occurring SUD or mental health conditions;
4. Provide comprehensive wrap-around services to individuals in recovery, including housing, transportation, job placement/training, and childcare; and
5. Hire additional social workers or other behavioral health workers to facilitate expansions above.



**F. TREATMENT FOR INCARCERATED POPULATION**

1. Provide evidence-based treatment and recovery support, including MAT for persons with OUD and co-occurring SUD/MH disorders within and transitioning out of the criminal justice system; and
2. Increase funding for jails to provide treatment to inmates with OUD.

**G. PREVENTION PROGRAMS**

1. Funding for media campaigns to prevent opioid use (similar to the FDA's "Real Cost" campaign to prevent youth from misusing tobacco);
2. Funding for evidence-based prevention programs in schools;
3. Funding for medical provider education and outreach regarding best prescribing practices for opioids consistent with CDC guidelines, including providers at hospitals (academic detailing);
4. Funding for community drug disposal programs; and
5. Funding and training for first responders to participate in prearrest diversion programs, post-overdose response teams, or similar strategies that connect at-risk individuals to behavioral health services and supports.

**H. EXPANDING SYRINGE SERVICE PROGRAMS**

1. Provide comprehensive syringe services programs with more wrap-around services, including linkage to OUD treatment, access to sterile syringes and linkage to care and treatment of infectious diseases.

**I. EVIDENCE-BASED DATA COLLECTION AND RESEARCH ANALYZING THE EFFECTIVENESS OF THE ABATEMENT STRATEGIES WITHIN THE STATE**

## Schedule B Approved Uses

Support treatment of Opioid Use Disorder (OUD) and any co-occurring Substance Use Disorder or Mental Health (SUD/MH) conditions through evidence-based or evidence-informed programs or strategies that may include, but are not limited to, the following:

PART ONE: TREATMENT
---------------------

### A. TREAT OPIOID USE DISORDER (OUD)

Support treatment of Opioid Use Disorder (“OUD”) and any co-occurring Substance Use Disorder or Mental Health (“SUD/MH”) conditions through evidence-based or evidence-informed programs or strategies that may include, but are not limited to, those that:<sup>2</sup>

1. Expand availability of treatment for OUD and any co-occurring SUD/MH conditions, including all forms of Medication-Assisted Treatment (“MAT”) approved by the U.S. Food and Drug Administration.
2. Support and reimburse evidence-based services that adhere to the American Society of Addiction Medicine (“ASAM”) continuum of care for OUD and any co-occurring SUD/MH conditions.
3. Expand telehealth to increase access to treatment for OUD and any co-occurring SUD/MH conditions, including MAT, as well as counseling, psychiatric support, and other treatment and recovery support services.
4. Improve oversight of Opioid Treatment Programs (“OTPs”) to assure evidence-based or evidence-informed practices such as adequate methadone dosing and low threshold approaches to treatment.
5. Support mobile intervention, treatment, and recovery services, offered by qualified professionals and service providers, such as peer recovery coaches, for persons with OUD and any co-occurring SUD/MH conditions and for persons who have experienced an opioid overdose.
6. Provide treatment of trauma for individuals with OUD (e.g., violence, sexual assault, human trafficking, or adverse childhood experiences) and family members (e.g., surviving family members after an overdose or overdose fatality), and training of health care personnel to identify and address such trauma.
7. Support evidence-based withdrawal management services for people with OUD and any co-occurring mental health conditions.

---

<sup>2</sup> As used in this Schedule B, words like “expand,” “fund,” “provide” or the like shall not indicate a preference for new or existing programs.

8. Provide training on MAT for health care providers, first responders, students, or other supporting professionals, such as peer recovery coaches or recovery outreach specialists, including telementoring to assist community-based providers in rural or underserved areas.
9. Support workforce development for addiction professionals who work with persons with OUD and any co-occurring SUD/MH conditions.
10. Offer fellowships for addiction medicine specialists for direct patient care, instructors, and clinical research for treatments.
11. Offer scholarships and supports for behavioral health practitioners or workers involved in addressing OUD and any co-occurring SUD/MH or mental health conditions, including, but not limited to, training, scholarships, fellowships, loan repayment programs, or other incentives for providers to work in rural or underserved areas.
12. Provide funding and training for clinicians to obtain a waiver under the federal Drug Addiction Treatment Act of 2000 (“DATA 2000”) to prescribe MAT for OUD, and provide technical assistance and professional support to clinicians who have obtained a DATA 2000 waiver.
13. Disseminate web-based training curricula, such as the American Academy of Addiction Psychiatry’s Provider Clinical Support Service-Opioids web-based training curriculum and motivational interviewing.
14. Develop and disseminate new curricula, such as the American Academy of Addiction Psychiatry’s Provider Clinical Support Service for Medication-Assisted Treatment.

**B. SUPPORT PEOPLE IN TREATMENT AND RECOVERY**

Support people in recovery from OUD and any co-occurring SUD/MH conditions through evidence-based or evidence-informed programs or strategies that may include, but are not limited to, the programs or strategies that:

1. Provide comprehensive wrap-around services to individuals with OUD and any cooccurring SUD/MH conditions, including housing, transportation, education, job placement, job training, or childcare.
2. Provide the full continuum of care of treatment and recovery services for OUD and any co-occurring SUD/MH conditions, including supportive housing, peer support services and counseling, community navigators, case management, and connections to community-based services.
3. Provide counseling, peer-support, recovery case management and residential treatment with access to medications for those who need it to persons with OUD and any co-occurring SUD/MH conditions.

4. Provide access to housing for people with OUD and any co-occurring SUD/MH conditions, including supportive housing, recovery housing, housing assistance programs, training for housing providers, or recovery housing programs that allow or integrate FDA-approved medication with other support services.
5. Provide community support services, including social and legal services, to assist in deinstitutionalizing persons with OUD and any co-occurring SUD/MH conditions.
6. Support or expand peer-recovery centers, which may include support groups, social events, computer access, or other services for persons with OUD and any cooccurring SUD/MH conditions.
7. Provide or support transportation to treatment or recovery programs or services for persons with OUD and any co-occurring SUD/MH conditions.
8. Provide employment training or educational services for persons in treatment for or recovery from OUD and any co-occurring SUD/MH conditions.
9. Identify successful recovery programs such as physician, pilot, and college recovery programs, and provide support and technical assistance to increase the number and capacity of high-quality programs to help those in recovery.
10. Engage non-profits, faith-based communities, and community coalitions to support people in treatment and recovery and to support family members in their efforts to support the person with OUD in the family.
11. Provide training and development of procedures for government staff to appropriately interact and provide social and other services to individuals with or in recovery from OUD, including reducing stigma.
12. Support stigma reduction efforts regarding treatment and support for persons with OUD, including reducing the stigma on effective treatment.
13. Create or support culturally appropriate services and programs for persons with OUD and any co-occurring SUD/MH conditions, including new Americans.
14. Create and/or support recovery high schools.
15. Hire or train behavioral health workers to provide or expand any of the services or supports listed above.

**C. CONNECT PEOPLE WHO NEED HELP TO THE HELP THEY NEED  
(CONNECTIONS TO CARE)**

Provide connections to care for people who have—or are at risk of developing—OUD and any co-occurring SUD/MH conditions through evidence-based or evidence-informed programs or strategies that may include, but are not limited to, those that:

1. Ensure that health care providers are screening for OUD and other risk factors and know how to appropriately counsel and treat (or refer if necessary) a patient for OUD treatment.
2. Fund SBIRT programs to reduce the transition from use to disorders, including SBIRT services to pregnant women who are uninsured or not eligible for Medicaid.
3. Provide training and long-term implementation of SBIRT in key systems (health, schools, colleges, criminal justice, and probation), with a focus on youth and young adults when transition from misuse to opioid disorder is common.
4. Purchase automated versions of SBIRT and support ongoing costs of the technology.
5. Expand services such as navigators and on-call teams to begin MAT in hospital emergency departments.
6. Provide training for emergency room personnel treating opioid overdose patients on post-discharge planning, including community referrals for MAT, recovery case management or support services.
7. Support hospital programs that transition persons with OUD and any co-occurring SUD/MH conditions, or persons who have experienced an opioid overdose, into clinically appropriate follow-up care through a bridge clinic or similar approach.
8. Support crisis stabilization centers that serve as an alternative to hospital emergency departments for persons with OUD and any co-occurring SUD/MH conditions or persons that have experienced an opioid overdose.
9. Support the work of Emergency Medical Systems, including peer support specialists, to connect individuals to treatment or other appropriate services following an opioid overdose or other opioid-related adverse event.
10. Provide funding for peer support specialists or recovery coaches in emergency departments, detox facilities, recovery centers, recovery housing, or similar settings; offer services, supports, or connections to care to persons with OUD and any co-occurring SUD/MH conditions or to persons who have experienced an opioid overdose.
11. Expand warm hand-off services to transition to recovery services.
12. Create or support school-based contacts that parents can engage with to seek immediate treatment services for their child; and support prevention, intervention, treatment, and recovery programs focused on young people.
13. Develop and support best practices on addressing OUD in the workplace.

14. Support assistance programs for health care providers with OUD.
15. Engage non-profits and the faith community as a system to support outreach for treatment.
16. Support centralized call centers that provide information and connections to appropriate services and supports for persons with OUD and any co-occurring SUD/MH conditions.

**D. ADDRESS THE NEEDS OF CRIMINAL JUSTICE-INVOLVED PERSONS**

Address the needs of persons with OUD and any co-occurring SUD/MH conditions who are involved in, are at risk of becoming involved in, or are transitioning out of the criminal justice system through evidence-based or evidence-informed programs or strategies that may include, but are not limited to, those that:

1. Support pre-arrest or pre-arraignment diversion and deflection strategies for persons with OUD and any co-occurring SUD/MH conditions, including established strategies such as:
  1. Self-referral strategies such as the Angel Programs or the Police Assisted Addiction Recovery Initiative (“*PAARI*”);
  2. Active outreach strategies such as the Drug Abuse Response Team (“*DART*”) model;
  3. “Naloxone Plus” strategies, which work to ensure that individuals who have received naloxone to reverse the effects of an overdose are then linked to treatment programs or other appropriate services;
  4. Officer prevention strategies, such as the Law Enforcement Assisted Diversion (“*LEAD*”) model;
  5. Officer intervention strategies such as the Leon County, Florida Adult Civil Citation Network or the Chicago Westside Narcotics Diversion to Treatment Initiative; or
  6. Co-responder and/or alternative responder models to address OUD-related 911 calls with greater SUD expertise.
2. Support pre-trial services that connect individuals with OUD and any co-occurring SUD/MH conditions to evidence-informed treatment, including MAT, and related services.
3. Support treatment and recovery courts that provide evidence-based options for persons with OUD and any co-occurring SUD/MH conditions.

4. Provide evidence-informed treatment, including MAT, recovery support, harm reduction, or other appropriate services to individuals with OUD and any cooccurring SUD/MH conditions who are incarcerated in jail or prison.
5. Provide evidence-informed treatment, including MAT, recovery support, harm reduction, or other appropriate services to individuals with OUD and any cooccurring SUD/MH conditions who are leaving jail or prison or have recently left jail or prison, are on probation or parole, are under community corrections supervision, or are in re-entry programs or facilities.
6. Support critical time interventions (“CTP”), particularly for individuals living with dual-diagnosis OUD/serious mental illness, and services for individuals who face immediate risks and service needs and risks upon release from correctional settings.
7. Provide training on best practices for addressing the needs of criminal justice-involved persons with OUD and any co-occurring SUD/MH conditions to law enforcement, correctional, or judicial personnel or to providers of treatment, recovery, harm reduction, case management, or other services offered in connection with any of the strategies described in this section.

**E. ADDRESS THE NEEDS OF PREGNANT OR PARENTING WOMEN AND THEIR FAMILIES, INCLUDING BABIES WITH NEONATAL ABSTINENCE SYNDROME**

Address the needs of pregnant or parenting women with OUD and any co-occurring SUD/MH conditions, and the needs of their families, including babies with neonatal abstinence syndrome (“NAS”), through evidence-based or evidence-informed programs or strategies that may include, but are not limited to, those that:

1. Support evidence-based or evidence-informed treatment, including MAT, recovery services and supports, and prevention services for pregnant women—or women who could become pregnant—who have OUD and any co-occurring SUD/MH conditions, and other measures to educate and provide support to families affected by Neonatal Abstinence Syndrome.
2. Expand comprehensive evidence-based treatment and recovery services, including MAT, for uninsured women with OUD and any co-occurring SUD/MH conditions for up to 12 months postpartum.
3. Provide training for obstetricians or other healthcare personnel who work with pregnant women and their families regarding treatment of OUD and any co-occurring SUD/MH conditions.
4. Expand comprehensive evidence-based treatment and recovery support for NAS babies; expand services for better continuum of care with infant-need dyad; and expand long-term treatment and services for medical monitoring of NAS babies and their families.

5. Provide training to health care providers who work with pregnant or parenting women on best practices for compliance with federal requirements that children born with NAS get referred to appropriate services and receive a plan of safe care.
6. Provide child and family supports for parenting women with OUD and any cooccurring SUD/MH conditions.
7. Provide enhanced family support and child care services for parents with OUD and any co-occurring SUD/MH conditions.
8. Provide enhanced support for children and family members suffering trauma as a result of addiction in the family; and offer trauma-informed behavioral health treatment for adverse childhood events.
9. Offer home-based wrap-around services to persons with OUD and any co-occurring SUD/MH conditions, including, but not limited to, parent skills training.
10. Provide support for Children's Services—Fund additional positions and services, including supportive housing and other residential services, relating to children being removed from the home and/or placed in foster care due to custodial opioid use.

<b>PART TWO: PREVENTION</b>
-----------------------------

**F. PREVENT OVER-PRESCRIBING AND ENSURE APPROPRIATE PRESCRIBING AND DISPENSING OF OPIOIDS**

Support efforts to prevent over-prescribing and ensure appropriate prescribing and dispensing of opioids through evidence-based or evidence-informed programs or strategies that may include, but are not limited to, the following:

1. Funding medical provider education and outreach regarding best prescribing practices for opioids consistent with the Guidelines for Prescribing Opioids for Chronic Pain from the U.S. Centers for Disease Control and Prevention, including providers at hospitals (academic detailing).
2. Training for health care providers regarding safe and responsible opioid prescribing, dosing, and tapering patients off opioids.
3. Continuing Medical Education (CME) on appropriate prescribing of opioids.
4. Providing Support for non-opioid pain treatment alternatives, including training providers to offer or refer to multi-modal, evidence-informed treatment of pain.
5. Supporting enhancements or improvements to Prescription Drug Monitoring Programs ("PDMPs"), including, but not limited to, improvements that:



1. Increase the number of prescribers using PDMPs;
2. Improve point-of-care decision-making by increasing the quantity, quality, or format of data available to prescribers using PDMPs, by improving the interface that prescribers use to access PDMP data, or both; or
3. Enable states to use PDMP data in support of surveillance or intervention strategies, including MAT referrals and follow-up for individuals identified within PDMP data as likely to experience OUD in a manner that complies with all relevant privacy and security laws and rules.
6. Ensuring PDMPs incorporate available overdose/naloxone deployment data, including the United States Department of Transportation's Emergency Medical Technician overdose database in a manner that complies with all relevant privacy and security laws and rules.
7. Increasing electronic prescribing to prevent diversion or forgery.
8. Educating dispensers on appropriate opioid dispensing.

**G. PREVENT MISUSE OF OPIOIDS**

Support efforts to discourage or prevent misuse of opioids through evidence-based or evidence-informed programs or strategies that may include, but are not limited to, the following:

1. Funding media campaigns to prevent opioid misuse.
2. Corrective advertising or affirmative public education campaigns based on evidence.
3. Public education relating to drug disposal.
4. Drug take-back disposal or destruction programs.
5. Funding community anti-drug coalitions that engage in drug prevention efforts.
6. Supporting community coalitions in implementing evidence-informed prevention, such as reduced social access and physical access, stigma reduction—including staffing, educational campaigns, support for people in treatment or recovery, or training of coalitions in evidence-informed implementation, including the Strategic Prevention Framework developed by the U.S. Substance Abuse and Mental Health Services Administration (“SAMHSA”).
7. Engaging non-profits and faith-based communities as systems to support prevention.

8. Funding evidence-based prevention programs in schools or evidence-informed school and community education programs and campaigns for students, families, school employees, school athletic programs, parent-teacher and student associations, and others.
9. School-based or youth-focused programs or strategies that have demonstrated effectiveness in preventing drug misuse and seem likely to be effective in preventing the uptake and use of opioids.
10. Create or support community-based education or intervention services for families, youth, and adolescents at risk for OUD and any co-occurring SUD/MH conditions.
11. Support evidence-informed programs or curricula to address mental health needs of young people who may be at risk of misusing opioids or other drugs, including emotional modulation and resilience skills.
12. Support greater access to mental health services and supports for young people, including services and supports provided by school nurses, behavioral health workers or other school staff, to address mental health needs in young people that (when not properly addressed) increase the risk of opioid or another drug misuse.

#### **H. PREVENT OVERDOSE DEATHS AND OTHER HARMS (HARM REDUCTION)**

Support efforts to prevent or reduce overdose deaths or other opioid-related harms through evidence-based or evidence-informed programs or strategies that may include, but are not limited to, the following:

1. Increased availability and distribution of naloxone and other drugs that treat overdoses for first responders, overdose patients, individuals with OUD and their friends and family members, schools, community navigators and outreach workers, persons being released from jail or prison, or other members of the general public.
2. Public health entities providing free naloxone to anyone in the community.
3. Training and education regarding naloxone and other drugs that treat overdoses for first responders, overdose patients, patients taking opioids, families, schools, community support groups, and other members of the general public.
4. Enabling school nurses and other school staff to respond to opioid overdoses, and provide them with naloxone, training, and support.
5. Expanding, improving, or developing data tracking software and applications for overdoses/naloxone revivals.
6. Public education relating to emergency responses to overdoses.

7. Public education relating to immunity and Good Samaritan laws.
8. Educating first responders regarding the existence and operation of immunity and Good Samaritan laws.
9. Syringe service programs and other evidence-informed programs to reduce harms associated with intravenous drug use, including supplies, staffing, space, peer support services, referrals to treatment, fentanyl checking, connections to care, and the full range of harm reduction and treatment services provided by these programs.
10. Expanding access to testing and treatment for infectious diseases such as HIV and Hepatitis C resulting from intravenous opioid use.
11. Supporting mobile units that offer or provide referrals to harm reduction services, treatment, recovery supports, health care, or other appropriate services to persons that use opioids or persons with OUD and any co-occurring SUD/MH conditions.
12. Providing training in harm reduction strategies to health care providers, students, peer recovery coaches, recovery outreach specialists, or other professionals that provide care to persons who use opioids or persons with OUD and any co-occurring SUD/MH conditions.
13. Supporting screening for fentanyl in routine clinical toxicology testing.

### PART THREE: OTHER STRATEGIES

#### **I. FIRST RESPONDERS**

In addition to items in section C, D and H relating to first responders, support the following:

1. Education of law enforcement or other first responders regarding appropriate practices and precautions when dealing with fentanyl or other drugs.
2. Provision of wellness and support services for first responders and others who experience secondary trauma associated with opioid-related emergency events.

#### **J. LEADERSHIP, PLANNING AND COORDINATION**

Support efforts to provide leadership, planning, coordination, facilitations, training and technical assistance to abate the opioid epidemic through activities, programs, or strategies that may include, but are not limited to, the following:

1. Statewide, regional, local or community regional planning to identify root causes of addiction and overdose, goals for reducing harms related to the opioid epidemic, and areas and populations with the greatest needs for treatment intervention services, and to support training and technical assistance and other

strategies to abate the opioid epidemic described in this opioid abatement strategy list.

2. A dashboard to (a) share reports, recommendations, or plans to spend opioid settlement funds; (b) to show how opioid settlement funds have been spent; (c) to report program or strategy outcomes; or (d) to track, share or visualize key opioid- or health-related indicators and supports as identified through collaborative statewide, regional, local or community processes.
3. Invest in infrastructure or staffing at government or not-for-profit agencies to support collaborative, cross-system coordination with the purpose of preventing overprescribing, opioid misuse, or opioid overdoses, treating those with OUD and any co-occurring SUD/MH conditions, supporting them in treatment or recovery, connecting them to care, or implementing other strategies to abate the opioid epidemic described in this opioid abatement strategy list.
4. Provide resources to staff government oversight and management of opioid abatement programs.

#### **K. TRAINING**

In addition to the training referred to throughout this document, support training to abate the opioid epidemic through activities, programs, or strategies that may include, but are not limited to, those that:

1. Provide funding for staff training or networking programs and services to improve the capability of government, community, and not-for-profit entities to abate the opioid crisis.
2. Support infrastructure and staffing for collaborative cross-system coordination to prevent opioid misuse, prevent overdoses, and treat those with OUD and any cooccurring SUD/MH conditions, or implement other strategies to abate the opioid epidemic described in this opioid abatement strategy list (*e.g.*, health care, primary care, pharmacies, PDMPs, etc.).

#### **L. RESEARCH**

Support opioid abatement research that may include, but is not limited to, the following:

1. Monitoring, surveillance, data collection and evaluation of programs and strategies described in this opioid abatement strategy list.
2. Research non-opioid treatment of chronic pain.
3. Research on improved service delivery for modalities such as SBIRT that demonstrate promising but mixed results in populations vulnerable to opioid use disorders.

4. Research on novel harm reduction and prevention efforts such as the provision of fentanyl test strips.
5. Research on innovative supply-side enforcement efforts such as improved detection of mail-based delivery of synthetic opioids.
6. Expanded research on swift/certain/fair models to reduce and deter opioid misuse within criminal justice populations that build upon promising approaches used to address other substances (*e.g.*, Hawaii HOPE and Dakota 24/7).
7. Epidemiological surveillance of OUD-related behaviors in critical populations, including individuals entering the criminal justice system, including, but not limited to approaches modeled on the Arrestee Drug Abuse Monitoring (“*ADAM*”) system.
8. Qualitative and quantitative research regarding public health risks and harm reduction opportunities within illicit drug markets, including surveys of market participants who sell or distribute illicit opioids.
9. Geospatial analysis of access barriers to MAT and their association with treatment engagement and treatment outcomes.

## **EXHIBIT F**

### **List of States and Overall Allocation Percentages**

<b>Alaska</b>	0.2557955294%
<b>American Samoa</b>	0.0191834392%
<b>Arizona</b>	2.6615833823%
<b>Arkansas</b>	1.0444409688%
<b>California</b>	11.1157787586%
<b>Colorado</b>	1.8616660165%
<b>Connecticut</b>	1.4495669159%
<b>Delaware</b>	0.4952425518%
<b>District of Columbia</b>	0.2016442528%
<b>Georgia</b>	3.1238692398%
<b>Guam</b>	0.0538195977%
<b>Hawaii</b>	0.3637319771%
<b>Idaho</b>	0.5511268529%
<b>Illinois</b>	3.7267807228%
<b>Indiana</b>	2.4837762383%
<b>Iowa</b>	0.8312430751%
<b>Kansas</b>	0.8784715219%
<b>Kentucky</b>	2.2366652249%
<b>Louisiana</b>	1.6414669014%
<b>Maine</b>	0.5930462294%
<b>Maryland</b>	2.3646968446%
<b>Massachusetts</b>	2.5808944372%
<b>Michigan</b>	3.8115795226%
<b>Minnesota</b>	1.4534316941%
<b>Mississippi</b>	0.9662576251%
<b>Missouri</b>	2.2470994124%
<b>Montana</b>	0.3501746091%
<b>N. Mariana Islands</b>	0.0187170792%
<b>Nebraska</b>	0.4673742159%
<b>Nevada</b>	1.3464414888%
<b>New Hampshire</b>	0.6481247935%
<b>New Jersey</b>	3.0868152098%
<b>New York</b>	5.7834378670%
<b>North Carolina</b>	3.6415375306%
<b>North Dakota</b>	0.1904938536%
<b>Ohio</b>	4.8372585804%

<b>Oklahoma</b>	1.7166904525%
<b>Oregon</b>	1.5395677885%
<b>Pennsylvania</b>	5.1406020829%
<b>Puerto Rico</b>	0.7956080574%
<b>Rhode Island</b>	0.5003004364%
<b>South Carolina</b>	1.7246195407%
<b>South Dakota</b>	0.2220685158%
<b>Tennessee</b>	3.0117628404%
<b>Texas</b>	7.0508308295%
<b>Utah</b>	1.2847240804%
<b>Vermont</b>	0.2851259773%
<b>Virgin Islands</b>	0.0353676254%
<b>Virginia</b>	2.5546090245%
<b>Washington</b>	2.5980676129%
<b>Wisconsin</b>	1.9699254815%
<b>Wyoming</b>	0.1868954934%

## **EXHIBIT G**

### **Subdivisions Eligible to Receive Direct Allocations from the Subdivision Fund and Default Subdivision Fund Allocation Percentages**

The Subdivisions set forth on this Exhibit G are eligible to receive direct allocations from the Subdivision Fund, if such Subdivisions are otherwise eligible to receive such funds under this Agreement. By default, the Subdivisions set forth on this Exhibit G shall include all Subdivisions set forth on Exhibit G of the national opioid settlement agreement dated July 21, 2021 with Janssen Pharmaceuticals, Inc., et al., including all amendments up to the State Participation Date of this Agreement. A State may elect to add any additional Subdivisions to this Exhibit G at any time prior to the Threshold Subdivision Participation Date.

Immediately upon the effectiveness of any State-Subdivision Agreement, Allocation Statute, Statutory Trust, or voluntary redistribution allowed by subsection V.D.3 (or upon the effectiveness of an amendment to any State-Subdivision Agreement, Allocation Statute, Statutory Trust, or voluntary redistribution allowed by subsection V.D.3) that addresses allocation from the Subdivision Fund, whether before or after the Threshold Subdivision Participation Date, this Exhibit G will automatically be amended to reflect the allocation from the Subdivision Fund pursuant to the State-Subdivision Agreement, Allocation Statute, Statutory Trust, or voluntary redistribution allowed by subsection V.D.3.

For the avoidance of doubt, inclusion on this Exhibit G shall not create any claim for any amount of the Settlement Fund, and no such amounts shall be allocated or distributed to any Subdivision included herein if such Subdivision does not otherwise meet all requirements to receive any such funds pursuant to the Agreement.



<b>State ID</b>	<b>Qualifying Subdivision</b>	<b>Consolidated State Allocation</b>
AK1	Anchorage Municipality, Alaska	47.6578000000%
AK2	Fairbanks City, Alaska	5.1226000000%
AK3	Fairbanks North Star Borough, Alaska	10.9627000000%
AK4	Juneau City and Borough, Alaska	5.2324000000%
AK5	Kenai Peninsula Borough, Alaska	9.4922000000%
AK6	Ketchikan Gateway Borough, Alaska	2.2406000000%
AK7	Kodiak Island Borough, Alaska	2.1839000000%
AK8	Matanuska-Susitna Borough, Alaska	15.4726000000%
AK9	Wasilla City, Alaska	1.6351000000%

<b>State ID</b>	<b>Qualifying Subdivision</b>	<b>Consolidated State Allocation</b>
AZ1	Apache County, Arizona	0.3907470000%
AZ2	Apache Junction City, Arizona	0.2201340000%
AZ3	Avondale City, Arizona	0.5677140000%
AZ4	Benson City, Arizona	0.0652960000%
AZ5	Bisbee City, Arizona	0.0643685000%
AZ6	Buckeye City, Arizona	0.2664780000%
AZ7	Bullhead City, Arizona	0.6416380000%
AZ8	Camp Verde Town, Arizona	0.0416227000%
AZ9	Carefree Town, Arizona	0.0231720000%
AZ10	Casa Grande City, Arizona	0.2125144000%
AZ11	Cave Creek Town, Arizona	0.0347580000%
AZ12	Chandler City, Arizona	1.6567980000%
AZ13	Chino Valley Town, Arizona	0.0291788000%
AZ14	Clarkdale Town, Arizona	0.0308952000%
AZ15	Clifton Town, Arizona	0.0102870000%
AZ16	Cochise County, Arizona	1.1773685000%
AZ17	Coconino County, Arizona	1.2011808000%
AZ18	Colorado City Town, Arizona	0.0298778000%
AZ19	Coolidge City, Arizona	0.0644448000%
AZ20	Cottonwood City, Arizona	0.2098299000%
AZ21	Dewey-Humboldt Town, Arizona	0.0660814000%
AZ22	Douglas City, Arizona	0.1565620000%
AZ23	Duncan Town, Arizona	0.0002520000%
AZ24	Eagar Town, Arizona	0.1425540000%
AZ25	El Mirage City, Arizona	0.2259270000%
AZ26	Eloy City, Arizona	1.3418328000%
AZ27	Flagstaff City, Arizona	0.3114360000%
AZ28	Florence Town, Arizona	0.0456484000%
AZ29	Fountain Hills Town, Arizona	0.0984810000%
AZ30	Fredonia Town, Arizona	0.0052328000%
AZ31	Gila Bend Town, Arizona	0.0173790000%
AZ32	Gila County, Arizona	0.7780446000%
AZ33	Gilbert Town, Arizona	0.9906030000%
AZ34	Glendale City, Arizona	1.5235590000%
AZ35	Globe City, Arizona	0.1168266000%
AZ36	Goodyear City, Arizona	0.4402680000%
AZ37	Graham County, Arizona	0.4476494000%
AZ38	Greenlee County, Arizona	0.0794610000%
AZ39	Guadalupe Town, Arizona	0.0000000000%
AZ40	Hayden Town, Arizona	0.0263802000%
AZ41	Holbrook City, Arizona	0.0575625000%
AZ42	Huachuca City Town, Arizona	0.0168805000%
AZ43	Jerome Town, Arizona	0.0012873000%
AZ44	Kearny Town, Arizona	0.0107408000%
AZ45	Kingman City, Arizona	0.4853918000%
AZ46	La Paz County, Arizona	0.2670171000%
AZ47	Lake Havasu City, Arizona	0.6793526000%
AZ48	Litchfield Park City, Arizona	0.0231720000%
AZ49	Mammoth Town, Arizona	0.0061376000%

<b>State ID</b>	<b>Qualifying Subdivision</b>	<b>Consolidated State Allocation</b>
AZ50	Marana Town, Arizona	0.3841282000%
AZ51	Maricopa City, Arizona	0.1047228000%
AZ52	Maricopa County, Arizona	29.8513290000%
AZ53	Mesa City, Arizona	3.5105580000%
AZ54	Miami Town, Arizona	0.0309482000%
AZ55	Mohave County, Arizona	3.0617398000%
AZ56	Navajo County, Arizona	1.0789515000%
AZ57	Nogales City, Arizona	0.0834350000%
AZ58	Oro Valley Town, Arizona	0.3207284000%
AZ59	Page City, Arizona	0.0575608000%
AZ60	Paradise Valley Town, Arizona	0.1969620000%
AZ61	Parker Town, Arizona	0.0156219000%
AZ62	Patagonia Town, Arizona	0.0024790000%
AZ63	Payson Town, Arizona	0.1846614000%
AZ64	Peoria City, Arizona	0.8747430000%
AZ65	Phoenix City, Arizona	12.3275040000%
AZ66	Pima County, Arizona	13.4612693000%
AZ67	Pima Town, Arizona	0.0159618000%
AZ68	Pinal County, Arizona	2.0334636000%
AZ69	Pinetop-Lakeside Town, Arizona	0.0729125000%
AZ70	Prescott City, Arizona	0.5917289000%
AZ71	Prescott Valley Town, Arizona	0.3471419000%
AZ72	Quartzsite Town, Arizona	0.0183911000%
AZ73	Queen Creek Town, Arizona	0.0637230000%
AZ74	Safford City, Arizona	0.1929077000%
AZ75	Sahuarita Town, Arizona	0.1510407000%
AZ76	San Luis City, Arizona	0.0963840000%
AZ77	Santa Cruz County, Arizona	0.2840860000%
AZ78	Scottsdale City, Arizona	2.3114070000%
AZ79	Sedona City, Arizona	0.0690392000%
AZ80	Show Low City, Arizona	0.1441365000%
AZ81	Sierra Vista City, Arizona	0.3084865000%
AZ82	Snowflake Town, Arizona	0.0451290000%
AZ83	Somerton City, Arizona	0.0449792000%
AZ84	South Tucson City, Arizona	0.0578057000%
AZ85	Springerville Town, Arizona	0.0740370000%
AZ86	St. Johns City, Arizona	0.0826620000%
AZ87	Star Valley Town, Arizona	0.0039970000%
AZ88	Superior Town, Arizona	0.0168784000%
AZ89	Surprise City, Arizona	0.5677140000%
AZ90	Taylor Town, Arizona	0.0411380000%
AZ91	Tempe City, Arizona	1.8943110000%
AZ92	Thatcher Town, Arizona	0.0624092000%
AZ93	Tolleson City, Arizona	0.1564110000%
AZ94	Tombstone City, Arizona	0.0215180000%
AZ95	Tucson City, Arizona	4.2720277000%
AZ96	Tusayan Town, Arizona	0.0113096000%
AZ97	Wellton Town, Arizona	0.0122488000%
AZ98	Wickenburg Town, Arizona	0.0579300000%

<b>State ID</b>	<b>Qualifying Subdivision</b>	<b>Consolidated State Allocation</b>
AZ99	Willcox City, Arizona	0.0443345000%
AZ100	Williams City, Arizona	0.0324096000%
AZ101	Winkelman Town, Arizona	0.0011420000%
AZ102	Winslow City, Arizona	0.0950165000%
AZ103	Yavapai County, Arizona	2.9740921000%
AZ104	Youngtown, Arizona	0.0289650000%
AZ105	Yuma City, Arizona	0.5285056000%
AZ106	Yuma County, Arizona	1.3258824000%

<b>State ID</b>	<b>Qualifying Subdivision</b>	<b>Consolidated State Allocation</b>
AR1	Adona City, Arkansas	0.0020790506%
AR2	Alexander City, Arkansas	0.0103476018%
AR3	Alicia Town, Arkansas	0.0002309579%
AR4	Allport Town, Arkansas	0.0026587350%
AR5	Alma City, Arkansas	0.1875236673%
AR6	Almyra Town, Arkansas	0.0010881066%
AR7	Alpena Town, Arkansas	0.0141319347%
AR8	Alzheimer City, Arkansas	0.0071081808%
AR9	Altus City, Arkansas	0.0161149675%
AR10	Amagon Town, Arkansas	0.0016587759%
AR11	Amity City, Arkansas	0.0105947297%
AR12	Anthonyville Town, Arkansas	0.0010978372%
AR13	Antoine Town, Arkansas	0.0010576270%
AR14	Arkadelphia City, Arkansas	0.2710593166%
AR15	Arkansas City, Arkansas	0.0026365550%
AR16	Arkansas County, Arkansas	0.2272004928%
AR17	Ash Flat City, Arkansas	0.0560964456%
AR18	Ashdown City, Arkansas	0.0210645360%
AR19	Ashley County, Arkansas	0.3024558569%
AR20	Atkins City, Arkansas	0.0507540769%
AR21	Aubrey Town, Arkansas	0.0021166850%
AR22	Augusta City, Arkansas	0.0134645321%
AR23	Austin City, Arkansas	0.0201747613%
AR24	Avoca Town, Arkansas	0.0030227727%
AR25	Bald Knob City, Arkansas	0.1048227005%
AR26	Banks Town, Arkansas	0.0006822846%
AR27	Barling City, Arkansas	0.1588678563%
AR28	Bassett Town, Arkansas	0.0011499243%
AR29	Batesville City, Arkansas	0.1318965785%
AR30	Bauxite Town, Arkansas	0.0049816222%
AR31	Baxter County, Arkansas	0.8690235470%
AR32	Bay City, Arkansas	0.0250493472%
AR33	Bearden City, Arkansas	0.0161101022%
AR34	Beaver Town, Arkansas	0.0051365958%
AR35	Beebe City, Arkansas	0.2412092213%
AR36	Beedeville Town, Arkansas	0.0018030172%
AR37	Bella Vista City, Arkansas	0.5136648745%
AR38	Bellefonte Town, Arkansas	0.0008435545%
AR39	Belleville City, Arkansas	0.0050880860%
AR40	Ben Lomond Town, Arkansas	0.0012499489%
AR41	Benton City, Arkansas	1.3762616667%
AR42	Benton County, Arkansas	1.9493524156%
AR43	Bentonville City, Arkansas	1.3212148347%
AR44	Bergman Town, Arkansas	0.0080191338%
AR45	Berryville City, Arkansas	0.1767673815%
AR47	Big Flat Town, Arkansas	0.0005552148%
AR48	Bigelow Town, Arkansas	0.0028351731%
AR49	Biggers Town, Arkansas	0.0002571446%
AR50	Birdsong Town, Arkansas	0.0001210597%

<b>State ID</b>	<b>Qualifying Subdivision</b>	<b>Consolidated State Allocation</b>
AR51	Black Oak Town, Arkansas	0.0003079439%
AR52	Black Rock City, Arkansas	0.0020552966%
AR53	Black Springs Town, Arkansas	0.0007714338%
AR54	Blevins City, Arkansas	0.0042289340%
AR55	Blue Eye Town, Arkansas	0.0007084713%
AR56	Blue Mountain Town, Arkansas	0.0023457827%
AR57	Bluff City Town, Arkansas	0.0001956131%
AR58	Blytheville City, Arkansas	0.3444881956%
AR59	Bodcaw Town, Arkansas	0.0004892473%
AR60	Bonanza City, Arkansas	0.0271534397%
AR61	Bono City, Arkansas	0.0166311169%
AR62	Boone County, Arkansas	0.6844345049%
AR63	Booneville City, Arkansas	0.2395670446%
AR64	Bradford City, Arkansas	0.0196136795%
AR65	Bradley City, Arkansas	0.0127167093%
AR66	Bradley County, Arkansas	0.0903557767%
AR67	Branch City, Arkansas	0.0001595527%
AR68	Briarcliff City, Arkansas	0.0001841653%
AR69	Brinkley City, Arkansas	0.0788794288%
AR70	Brookland City, Arkansas	0.0336729211%
AR71	Bryant City, Arkansas	1.0536173112%
AR72	Buckner City, Arkansas	0.0065180504%
AR73	Bull Shoals City, Arkansas	0.0692543217%
AR74	Burdette Town, Arkansas	0.0001210597%
AR75	Cabot City, Arkansas	0.9626014299%
AR76	Caddo Valley Town, Arkansas	0.0447599031%
AR77	Caldwell Town, Arkansas	0.0042239256%
AR78	Cale Town, Arkansas	0.0007827384%
AR79	Calhoun County, Arkansas	0.1397959405%
AR80	Calico Rock City, Arkansas	0.0024459503%
AR81	Calion City, Arkansas	0.0029361993%
AR82	Camden City, Arkansas	0.4098542963%
AR83	Cammack Village City, Arkansas	0.0112054660%
AR84	Campbell Station City, Arkansas	0.0043090681%
AR85	Caraway City, Arkansas	0.0225855098%
AR86	Carlisle City, Arkansas	0.1468534652%
AR87	Carroll County, Arkansas	0.5928260605%
AR88	Carthage City, Arkansas	0.0016610654%
AR89	Casa Town, Arkansas	0.0015121018%
AR90	Cash Town, Arkansas	0.0012319187%
AR91	Caulksville Town, Arkansas	0.0006928738%
AR92	Cave City, Arkansas	0.0850463202%
AR93	Cave Springs City, Arkansas	0.0320796835%
AR94	Cedarville City, Arkansas	0.0178802072%
AR95	Centerton City, Arkansas	0.1131077079%
AR96	Central City Town, Arkansas	0.0174268772%
AR97	Charleston City, Arkansas	0.0410054775%
AR98	Cherokee Village City, Arkansas	0.2125413902%
AR99	Cherry Valley City, Arkansas	0.0081466329%

<b>State ID</b>	<b>Qualifying Subdivision</b>	<b>Consolidated State Allocation</b>
AR100	Chester Town, Arkansas	0.0004361585%
AR101	Chicot County, Arkansas	0.2832352637%
AR102	Chidester City, Arkansas	0.0007419559%
AR103	Clarendon City, Arkansas	0.0270484068%
AR104	Clark County, Arkansas	0.3342708117%
AR105	Clarksville City, Arkansas	0.2458837581%
AR106	Clay County, Arkansas	0.0479674136%
AR107	Cleburne County, Arkansas	0.3503158049%
AR108	Cleveland County, Arkansas	0.1143679597%
AR109	Clinton City, Arkansas	0.0824034689%
AR110	Coal Hill City, Arkansas	0.1328713526%
AR111	Colt City, Arkansas	0.0085205444%
AR112	Columbia County, Arkansas	0.0671663991%
AR113	Concord Town, Arkansas	0.0150785188%
AR114	Conway City, Arkansas	2.0922743015%
AR115	Conway County, Arkansas	0.5138971203%
AR116	Corning City, Arkansas	0.0191809554%
AR117	Cotter City, Arkansas	0.0233925747%
AR118	Cotton Plant City, Arkansas	0.0024986099%
AR119	Cove Town, Arkansas	0.0001777260%
AR120	Coy Town, Arkansas	0.0078196572%
AR121	Craighead County, Arkansas	0.9265189050%
AR122	Crawford County, Arkansas	0.9565887967%
AR123	Crawfordsville Town, Arkansas	0.0037229444%
AR124	Crittenden County, Arkansas	0.4864689351%
AR125	Cross County, Arkansas	0.3114968436%
AR126	Crossett City, Arkansas	0.2482926464%
AR127	Cushman City, Arkansas	0.0031235127%
AR128	Daisy Town, Arkansas	0.0019036142%
AR129	Dallas County, Arkansas	0.1170103816%
AR130	Damascus Town, Arkansas	0.0328833141%
AR131	Danville City, Arkansas	0.0554598088%
AR132	Dardanelle City, Arkansas	0.1270318663%
AR133	Datto Town, Arkansas	0.0002041989%
AR134	De Queen City, Arkansas	0.1825177187%
AR135	De Valls Bluff City, Arkansas	0.0153369512%
AR136	Decatur City, Arkansas	0.0461206088%
AR137	Delaplaine Town, Arkansas	0.0012409338%
AR138	Delight City, Arkansas	0.0019036142%
AR139	Dell Town, Arkansas	0.0049627334%
AR140	Denning Town, Arkansas	0.0066893371%
AR141	Dermott City, Arkansas	0.0098811069%
AR142	Des Arc City, Arkansas	0.0461902968%
AR143	Desha County, Arkansas	0.1880442527%
AR144	Dewitt City, Arkansas	0.0561472449%
AR145	Diamond City, Arkansas	0.0067481498%
AR146	Diaz City, Arkansas	0.0144799456%
AR147	Dierks City, Arkansas	0.0109843817%
AR148	Donaldson Town, Arkansas	0.0097288521%

<b>State ID</b>	<b>Qualifying Subdivision</b>	<b>Consolidated State Allocation</b>
AR149	Dover City, Arkansas	0.0357561215%
AR150	Drew County, Arkansas	0.4314342663%
AR151	Dumas City, Arkansas	0.0345209116%
AR152	Dyer City, Arkansas	0.0039248537%
AR153	Dyess Town, Arkansas	0.0004842389%
AR154	Earle City, Arkansas	0.0169920066%
AR155	East Camden Town, Arkansas	0.0077825952%
AR156	Edmondson Town, Arkansas	0.0080664988%
AR157	Egypt Town, Arkansas	0.0007186312%
AR158	El Dorado City, Arkansas	0.7549722601%
AR159	Elaine City, Arkansas	0.0061272536%
AR160	Elkins City, Arkansas	0.0584820092%
AR161	Elm Springs City, Arkansas	0.0169270407%
AR162	Emerson Town, Arkansas	0.0007712907%
AR163	Emmet City, Arkansas	0.0006732695%
AR164	England City, Arkansas	0.1277733929%
AR165	Enola Town, Arkansas	0.0166283981%
AR166	Etowah Town, Arkansas	0.0016945500%
AR167	Eudora City, Arkansas	0.0090127967%
AR168	Eureka Springs City, Arkansas	0.3891361972%
AR169	Evening Shade City, Arkansas	0.0112877465%
AR170	Everton Town, Arkansas	0.0023825585%
AR171	Fairfield Bay City, Arkansas	0.0994183710%
AR172	Fargo Town, Arkansas	0.0003540210%
AR173	Farmington City, Arkansas	0.0908450240%
AR174	Faulkner County, Arkansas	1.0072116540%
AR175	Fayetteville City, Arkansas	2.1103658624%
AR176	Felsenthal Town, Arkansas	0.0017181610%
AR177	Fifty-Six City, Arkansas	0.0004614866%
AR178	Fisher City, Arkansas	0.0019605666%
AR179	Flippin City, Arkansas	0.0956901320%
AR180	Fordyce City, Arkansas	0.0545063561%
AR181	Foreman City, Arkansas	0.0020583016%
AR182	Forrest City, Arkansas	0.2961090931%
AR183	Fort Smith City, Arkansas	3.8434930088%
AR184	Fouke City, Arkansas	0.0054372418%
AR185	Fountain Hill Town, Arkansas	0.0007150537%
AR186	Fountain Lake Town, Arkansas	0.0028270166%
AR187	Fourche Town, Arkansas	0.0009659021%
AR188	Franklin County, Arkansas	0.5981687154%
AR189	Franklin Town, Arkansas	0.0147063245%
AR190	Fredonia (Biscoe) Town, Arkansas	0.0078030580%
AR191	Friendship Town, Arkansas	0.0051302995%
AR192	Fulton County, Arkansas	0.4958178657%
AR193	Fulton Town, Arkansas	0.0066352466%
AR194	Garfield Town, Arkansas	0.0074476060%
AR195	Garland County, Arkansas	1.7334588443%
AR196	Garland Town, Arkansas	0.0002891982%
AR197	Garner Town, Arkansas	0.0077934705%



<b>State ID</b>	<b>Qualifying Subdivision</b>	<b>Consolidated State Allocation</b>
AR198	Gassville City, Arkansas	0.0727563250%
AR199	Gateway Town, Arkansas	0.0062878080%
AR200	Gentry City, Arkansas	0.0904861377%
AR201	Georgetown, Arkansas	0.0040265954%
AR202	Gilbert Town, Arkansas	0.0024831554%
AR203	Gillett City, Arkansas	0.0114616089%
AR204	Gillham Town, Arkansas	0.0013801668%
AR205	Gilmore City, Arkansas	0.0000954454%
AR206	Glenwood City, Arkansas	0.0480021861%
AR207	Goshen Town, Arkansas	0.0031660124%
AR208	Gosnell City, Arkansas	0.0272347186%
AR209	Gould City, Arkansas	0.0171248002%
AR210	Grady City, Arkansas	0.0313103962%
AR211	Grannis City, Arkansas	0.0009242610%
AR212	Grant County, Arkansas	0.2664481715%
AR213	Gravette City, Arkansas	0.0803454535%
AR214	Green Forest City, Arkansas	0.1176088116%
AR215	Greenbrier City, Arkansas	0.0720066419%
AR216	Greene County, Arkansas	0.5298528213%
AR217	Greenland City, Arkansas	0.0237445924%
AR218	Greenway City, Arkansas	0.0004757962%
AR219	Greenwood City, Arkansas	0.2310067194%
AR220	Greers Ferry City, Arkansas	0.0499860774%
AR221	Griffithville Town, Arkansas	0.0045461792%
AR222	Grubbs City, Arkansas	0.0056885194%
AR223	Guion Town, Arkansas	0.0188333737%
AR224	Gum Springs Town, Arkansas	0.0030512489%
AR225	Gurdon City, Arkansas	0.0633258293%
AR226	Guy City, Arkansas	0.0155481618%
AR227	Hackett City, Arkansas	0.0171567108%
AR228	Hamburg City, Arkansas	0.0524650830%
AR229	Hampton City, Arkansas	0.0149258347%
AR230	Hardy City, Arkansas	0.0225704847%
AR231	Harrell Town, Arkansas	0.0015608978%
AR232	Harrisburg City, Arkansas	0.0610374284%
AR233	Harrison City, Arkansas	0.7509041666%
AR234	Hartford City, Arkansas	0.0079703379%
AR235	Hartman City, Arkansas	0.0041808536%
AR236	Haskell City, Arkansas	0.0719017520%
AR237	Hatfield Town, Arkansas	0.0003119506%
AR238	Havana City, Arkansas	0.0028832535%
AR239	Haynes Town, Arkansas	0.0021807923%
AR240	Hazen City, Arkansas	0.0648458015%
AR241	Heber Springs City, Arkansas	0.3767547633%
AR242	Hector Town, Arkansas	0.0046732490%
AR243	Helena-West Helena City, Arkansas	0.1739214762%
AR244	Hempstead County, Arkansas	0.2734659153%
AR245	Hermitage City, Arkansas	0.0121839606%

<b>State ID</b>	<b>Qualifying Subdivision</b>	<b>Consolidated State Allocation</b>
AR246	Hickory Ridge City, Arkansas	0.0037770349%
AR247	Higden Town, Arkansas	0.0085654767%
AR248	Higginson Town, Arkansas	0.0151972889%
AR249	Highfill Town, Arkansas	0.0156011076%
AR250	Highland City, Arkansas	0.0298718460%
AR251	Hindsville Town, Arkansas	0.0033816590%
AR252	Holland City, Arkansas	0.0148864831%
AR253	Holly Grove City, Arkansas	0.0044608936%
AR254	Hope City, Arkansas	0.2248866206%
AR255	Horatio City, Arkansas	0.0029417800%
AR256	Horseshoe Bend City, Arkansas	0.1112109623%
AR257	Horseshoe Lake Town, Arkansas	0.0014319677%
AR258	Hot Spring County, Arkansas	0.4782149797%
AR259	Hot Springs City, Arkansas	3.5617977507%
AR260	Houston Town, Arkansas	0.0052922849%
AR261	Howard County, Arkansas	0.1730249760%
AR262	Hoxie City, Arkansas	0.0120318489%
AR263	Hughes City, Arkansas	0.0113608689%
AR264	Humnoke City, Arkansas	0.0148176536%
AR265	Humphrey City, Arkansas	0.0142685920%
AR266	Hunter Town, Arkansas	0.0001735762%
AR267	Huntington City, Arkansas	0.0062142563%
AR268	Huntsville City, Arkansas	0.0854508543%
AR269	Huttig City, Arkansas	0.0090756161%
AR270	Imboden Town, Arkansas	0.0007621325%
AR271	Independence County, Arkansas	1.0893020276%
AR272	Izard County, Arkansas	0.5513048629%
AR273	Jackson County, Arkansas	0.1817241049%
AR274	Jacksonport Town, Arkansas	0.0050680525%
AR275	Jacksonville City, Arkansas	2.6389305280%
AR276	Jasper City, Arkansas	0.0070526594%
AR277	Jefferson County, Arkansas	0.5992841535%
AR278	Jennette Town, Arkansas	0.0012409338%
AR279	Jericho Town, Arkansas	0.0009641849%
AR281	Johnson City, Arkansas	0.1307711237%
AR282	Johnson County, Arkansas	0.3131687844%
AR283	Joiner City, Arkansas	0.0294738943%
AR284	Jonesboro City, Arkansas	2.1740597362%
AR285	Judsonia City, Arkansas	0.0470208295%
AR286	Junction City, Arkansas	0.0041819983%
AR287	Keiser City, Arkansas	0.0065363668%
AR288	Kensett City, Arkansas	0.0362397881%
AR289	Kibler City, Arkansas	0.0431741065%
AR290	Kingsland City, Arkansas	0.0062036672%
AR291	Knobel City, Arkansas	0.0009218283%
AR292	Knoxville Town, Arkansas	0.0058832739%
AR293	Lafayette County, Arkansas	0.0910619584%
AR294	Lafe Town, Arkansas	0.0028363178%
AR295	Lagrange Town, Arkansas	0.0008239503%

<b>State ID</b>	<b>Qualifying Subdivision</b>	<b>Consolidated State Allocation</b>
AR296	Lake City, Arkansas	0.0259733220%
AR297	Lake View City, Arkansas	0.0047133160%
AR298	Lake Village City, Arkansas	0.0224886334%
AR299	Lakeview City, Arkansas	0.0193402219%
AR300	Lamar City, Arkansas	0.1021685446%
AR301	Lavaca City, Arkansas	0.0302604964%
AR302	Lawrence County, Arkansas	0.4807663922%
AR303	Leachville City, Arkansas	0.0232401768%
AR304	Lead Hill Town, Arkansas	0.0069168607%
AR305	Lee County, Arkansas	0.0989039387%
AR306	Leola Town, Arkansas	0.0013687190%
AR307	Lepanto City, Arkansas	0.0682260295%
AR308	Leslie City, Arkansas	0.0254444370%
AR309	Lewisville City, Arkansas	0.0166148039%
AR310	Lincoln City, Arkansas	0.0464338472%
AR311	Lincoln County, Arkansas	0.1387881111%
AR312	Little Flock City, Arkansas	0.0530723850%
AR313	Little River County, Arkansas	0.3040825791%
AR314	Little Rock City, Arkansas	6.7135694892%
AR315	Lockesburg City, Arkansas	0.0062672021%
AR316	Logan County, Arkansas	0.5058103018%
AR317	London City, Arkansas	0.0142372538%
AR318	Lonoke City, Arkansas	0.2452247983%
AR319	Lonoke County, Arkansas	0.5819398431%
AR320	Louann Town, Arkansas	0.0002119261%
AR321	Luxora City, Arkansas	0.0119226662%
AR322	Lynn Town, Arkansas	0.0001385175%
AR323	Madison City, Arkansas	0.0058260353%
AR324	Madison County, Arkansas	0.3196927018%
AR325	Magazine City, Arkansas	0.0318730520%
AR326	Magness Town, Arkansas	0.0014179443%
AR327	Magnolia City, Arkansas	0.5824169272%
AR328	Malvern City, Arkansas	0.3835695961%
AR329	Mammoth Spring City, Arkansas	0.0072408314%
AR330	Manila City, Arkansas	0.0409124647%
AR331	Mansfield City, Arkansas	0.0007997669%
AR332	Marianna City, Arkansas	0.0846648246%
AR333	Marie Town, Arkansas	0.0009849339%
AR334	Marion City, Arkansas	0.1126915829%
AR335	Marion County, Arkansas	0.3952336867%
AR336	Marked Tree City, Arkansas	0.0992021520%
AR337	Marmaduke City, Arkansas	0.0391761304%
AR338	Marvell City, Arkansas	0.0610375715%
AR339	Maumelle City, Arkansas	0.2572012688%
AR340	Mayflower City, Arkansas	0.0608694329%
AR341	Maynard Town, Arkansas	0.0013140561%
AR342	McCaskill Town, Arkansas	0.0012894435%
AR343	McCrary City, Arkansas	0.0147483949%
AR344	McDougal Town, Arkansas	0.0001189133%

<b>State ID</b>	<b>Qualifying Subdivision</b>	<b>Consolidated State Allocation</b>
AR345	McGehee City, Arkansas	0.0429993856%
AR346	McNab Town, Arkansas	0.0009151028%
AR347	Mcrae City, Arkansas	0.0307843730%
AR348	Melbourne City, Arkansas	0.0687295865%
AR349	Mena City, Arkansas	0.7716866592%
AR350	Menifee Town, Arkansas	0.0106144770%
AR351	Midland Town, Arkansas	0.0002701664%
AR352	Miller County, Arkansas	0.3769094507%
AR353	Mineral Springs City, Arkansas	0.0133569235%
AR354	Minturn Town, Arkansas	0.0002323889%
AR355	Mississippi County, Arkansas	0.4561503415%
AR356	Mitchellville City, Arkansas	0.0000190318%
AR357	Monette City, Arkansas	0.0230987974%
AR358	Monroe County, Arkansas	0.0751267203%
AR359	Montgomery County, Arkansas	0.2264091685%
AR360	Monticello City, Arkansas	0.0526747196%
AR361	Montrose City, Arkansas	0.0059883068%
AR362	Moorefield Town, Arkansas	0.0009616092%
AR363	Moro Town, Arkansas	0.0019858947%
AR364	Morrilton City, Arkansas	0.2597150469%
AR365	Morrison Bluff Town, Arkansas	0.0001732900%
AR366	Mount Ida City, Arkansas	0.0133550632%
AR367	Mount Pleasant Town, Arkansas	0.0122294653%
AR368	Mount Vernon Town, Arkansas	0.0071675659%
AR369	Mountain Home City, Arkansas	0.8447100025%
AR370	Mountain Pine City, Arkansas	0.0111311989%
AR371	Mountainburg City, Arkansas	0.0505877986%
AR372	Mulberry City, Arkansas	0.0839496278%
AR373	Murfreesboro City, Arkansas	0.0401878235%
AR374	Nashville City, Arkansas	0.1174004630%
AR375	Nevada County, Arkansas	0.1042972498%
AR376	Newark City, Arkansas	0.0743959259%
AR377	Newport City, Arkansas	0.2957024125%
AR378	Newton County, Arkansas	0.2538955941%
AR379	Norfork City, Arkansas	0.0071735760%
AR380	Norman Town, Arkansas	0.0054255078%
AR381	Norphlet City, Arkansas	0.0199309247%
AR382	North Little Rock City, Arkansas	1.6145764729%
AR383	Oak Grove Heights Town, Arkansas	0.0108133813%
AR384	Oak Grove Town, Arkansas	0.0031881924%
AR385	Oakhaven Town, Arkansas	0.0008458440%
AR386	Oden Town, Arkansas	0.0002086349%
AR387	Ogden City, Arkansas	0.0000829960%
AR388	Oil Trough Town, Arkansas	0.0018456600%
AR389	O'Kean Town, Arkansas	0.0001714297%
AR390	Okolona Town, Arkansas	0.0019046158%
AR391	Ola City, Arkansas	0.0262882776%
AR392	Omaha Town, Arkansas	0.0030405167%

<b>State ID</b>	<b>Qualifying Subdivision</b>	<b>Consolidated State Allocation</b>
AR393	Oppelo City, Arkansas	0.0090335457%
AR394	Osceola City, Arkansas	0.2492878833%
AR395	Ouachita County, Arkansas	0.2913601460%
AR396	Oxford City, Arkansas	0.0264156336%
AR397	Ozan Town, Arkansas	0.0011369025%
AR398	Ozark City, Arkansas	0.1131238778%
AR399	Palestine City, Arkansas	0.0190803585%
AR400	Pangburn City, Arkansas	0.0157168727%
AR401	Paragould City, Arkansas	1.0056390223%
AR402	Paris City, Arkansas	0.1616167421%
AR403	Parkdale City, Arkansas	0.0007150537%
AR404	Parkin City, Arkansas	0.0145157198%
AR405	Patmos Town, Arkansas	0.0012638292%
AR406	Patterson City, Arkansas	0.0019780244%
AR407	Pea Ridge City, Arkansas	0.1099874863%
AR408	Peach Orchard City, Arkansas	0.0002743162%
AR409	Perla Town, Arkansas	0.0015089537%
AR410	Perry County, Arkansas	0.2411764522%
AR411	Perry Town, Arkansas	0.0054813155%
AR412	Perrytown, Arkansas	0.0014218079%
AR413	Perryville City, Arkansas	0.0413931262%
AR414	Phillips County, Arkansas	0.3245121955%
AR415	Piggott City, Arkansas	0.3895380125%
AR416	Pike County, Arkansas	0.3481536152%
AR417	Pindall Town, Arkansas	0.0030350790%
AR418	Pine Bluff City, Arkansas	0.9840818047%
AR419	Pineville Town, Arkansas	0.0022012551%
AR420	Plainview City, Arkansas	0.0125505741%
AR421	Pleasant Plains Town, Arkansas	0.0024498139%
AR422	Plumerville City, Arkansas	0.0292462276%
AR423	Pocahontas City, Arkansas	0.4671181241%
AR424	Poinsett County, Arkansas	0.4009911787%
AR425	Polk County, Arkansas	0.0691418478%
AR426	Pollard City, Arkansas	0.0004521853%
AR427	Pope County, Arkansas	0.8568421621%
AR428	Portia Town, Arkansas	0.0009455824%
AR429	Portland City, Arkansas	0.0081334680%
AR430	Pottsville City, Arkansas	-0.0356473681%
AR431	Powhatan Town, Arkansas	0.0001556891%
AR432	Poyen Town, Arkansas	0.0022812461%
AR433	Prairie County, Arkansas	0.0903177130%
AR434	Prairie Grove City, Arkansas	0.0877670159%
AR435	Prattsville Town, Arkansas	0.0011406231%
AR436	Prescott City, Arkansas	0.0925564594%
AR437	Pulaski County, Arkansas	2.3536109191%
AR438	Pyatt Town, Arkansas	0.0061435666%
AR439	Quitman City, Arkansas	0.0720876345%
AR440	Randolph County, Arkansas	0.0533049170%
AR441	Ratcliff City, Arkansas	0.0038192484%

State ID	Qualifying Subdivision	Consolidated State Allocation
AR442	Ravenden Springs Town, Arkansas	0.0001143342%
AR443	Ravenden Town, Arkansas	0.0021246984%
AR444	Rector City, Arkansas	0.0056501695%
AR445	Redfield City, Arkansas	0.0199888788%
AR446	Reed Town, Arkansas	0.0009294125%
AR447	Reyno City, Arkansas	0.0001714297%
AR448	Rison City, Arkansas	0.0266158258%
AR449	Rockport City, Arkansas	0.0466258829%
AR450	Roe Town, Arkansas	0.0006297682%
AR451	Rogers City, Arkansas	1.7409808606%
AR452	Rondo Town, Arkansas	0.0001282146%
AR453	Rose Bud Town, Arkansas	0.0201332633%
AR454	Rosston Town, Arkansas	0.0012719857%
AR455	Rudy Town, Arkansas	0.0043610122%
AR456	Russell Town, Arkansas	0.0072738867%
AR457	Russellville City, Arkansas	0.9171601007%
AR458	Salem City, Arkansas	0.0044962385%
AR459	Salesville City, Arkansas	0.0064404921%
AR460	Saline County, Arkansas	1.0800200662%
AR461	Scott County, Arkansas	0.3380405487%
AR462	Scranton City, Arkansas	0.0072753177%
AR463	Searcy City, Arkansas	0.9880873649%
AR464	Searcy County, Arkansas	0.2116252857%
AR465	Sebastian County, Arkansas	2.1934833834%
AR466	Sedgwick Town, Arkansas	0.0005311746%
AR467	Sevier County, Arkansas	0.2613059949%
AR468	Shannon Hills City, Arkansas	0.0498163648%
AR469	Sharp County, Arkansas	0.2811885530%
AR470	Sheridan City, Arkansas	0.2276671308%
AR471	Sherrill Town, Arkansas	0.0025761682%
AR472	Sherwood City, Arkansas	0.4241829888%
AR473	Shirley Town, Arkansas	0.0009145304%
AR474	Sidney Town, Arkansas	0.0035774152%
AR475	Siloam Springs City, Arkansas	0.7477783644%
AR476	Smackover City, Arkansas	0.0008007686%
AR477	Smithville Town, Arkansas	0.0001624146%
AR478	South Lead Hill Town, Arkansas	0.0018313504%
AR479	Sparkman City, Arkansas	0.0035065824%
AR480	Springdale City, Arkansas	2.0136786333%
AR481	Springtown, Arkansas	0.0002924895%
AR482	St Francis County, Arkansas	0.2044215163%
AR483	St. Charles Town, Arkansas	0.0024664131%
AR484	St. Francis City, Arkansas	0.0007137659%
AR485	St. Joe Town, Arkansas	0.0076757020%
AR486	St. Paul Town, Arkansas	0.0041619648%
AR487	Stamps City, Arkansas	0.0180207281%
AR488	Star City, Arkansas	0.0564865270%
AR489	Stephens City, Arkansas	0.0116586529%

<b>State ID</b>	<b>Qualifying Subdivision</b>	<b>Consolidated State Allocation</b>
AR490	Stone County, Arkansas	0.2837768844%
AR491	Strawberry Town, Arkansas	0.0006928738%
AR492	Strong City, Arkansas	0.0029361993%
AR493	Stuttgart City, Arkansas	0.2203815101%
AR494	Subiaco Town, Arkansas	0.0109146937%
AR495	Success Town, Arkansas	0.0001784415%
AR496	Sulphur Rock Town, Arkansas	0.0032654646%
AR497	Sulphur Springs City, Arkansas	0.0120908047%
AR498	Summit City, Arkansas	0.0074467474%
AR499	Sunset Town, Arkansas	0.0016041130%
AR500	Swifton City, Arkansas	0.0178930859%
AR501	Taylor City, Arkansas	0.0014103602%
AR502	Texarkana City, Arkansas	0.7683955804%
AR503	Thornton City, Arkansas	0.0022437548%
AR504	Tillar City, Arkansas	0.0003265465%
AR505	Tinsman Town, Arkansas	0.0003150987%
AR506	Tollette Town, Arkansas	0.0032731918%
AR507	Tontitown City, Arkansas	0.0610355681%
AR508	Traskwood City, Arkansas	0.0177678764%
AR509	Trumann City, Arkansas	0.2319945153%
AR510	Tuckerman City, Arkansas	0.0405439909%
AR511	Tull Town, Arkansas	0.0030797252%
AR512	Tupelo Town, Arkansas	0.0005171511%
AR513	Turrell City, Arkansas	0.0090687475%
AR514	Twin Groves Town, Arkansas	0.0156102657%
AR515	Tyronza City, Arkansas	0.0382955139%
AR516	Ulm Town, Arkansas	0.0000897216%
AR517	Union County, Arkansas	0.4520045466%
AR518	Valley Springs Town, Arkansas	0.0032716177%
AR519	Van Buren City, Arkansas	1.7649031789%
AR520	Van Buren County, Arkansas	0.3641848711%
AR521	Vandervoort Town, Arkansas	0.0000659675%
AR522	Victoria Town, Arkansas	0.0005446257%
AR523	Vilonia City, Arkansas	0.1035441323%
AR524	Viola Town, Arkansas	0.0032700437%
AR525	Wabbaseka Town, Arkansas	0.0082530968%
AR526	Waldenburg Town, Arkansas	0.0023526513%
AR527	Waldo City, Arkansas	0.0028426141%
AR528	Waldron City, Arkansas	0.1501465474%
AR529	Walnut Ridge City, Arkansas	0.0315460763%
AR530	Ward City, Arkansas	0.1482609634%
AR531	Warren City, Arkansas	0.1331456688%
AR532	Washington City, Arkansas	0.0014218079%
AR533	Washington County, Arkansas	2.0141562897%
AR534	Watson City, Arkansas	0.0000569524%
AR535	Weiner City, Arkansas	0.0115016760%
AR536	Weldon Town, Arkansas	0.0015514534%
AR537	West Fork City, Arkansas	0.0278779379%
AR538	West Memphis City, Arkansas	0.6402086383%

<b>State ID</b>	<b>Qualifying Subdivision</b>	<b>Consolidated State Allocation</b>
AR539	West Point Town, Arkansas	0.0031173596%
AR540	Western Grove Town, Arkansas	0.0057204300%
AR541	Wheatley City, Arkansas	0.0050976735%
AR542	Whelen Springs Town, Arkansas	0.0002381128%
AR543	White County, Arkansas	0.9979591705%
AR544	White Hall City, Arkansas	0.0551959387%
AR545	Wickes Town, Arkansas	0.0001422380%
AR546	Widener Town, Arkansas	0.0014565804%
AR547	Wiederkehr Village City, Arkansas	0.0015955272%
AR548	Williford Town, Arkansas	0.0025041906%
AR549	Willisville Town, Arkansas	0.0003913692%
AR550	Wilmar City, Arkansas	0.0018078825%
AR551	Wilmot City, Arkansas	0.0171605744%
AR552	Wilson City, Arkansas	0.0038733390%
AR553	Wilton City, Arkansas	0.0002323889%
AR554	Winchester Town, Arkansas	0.0011094280%
AR555	Winslow City, Arkansas	0.0059329284%
AR556	Winthrop City, Arkansas	0.0004315794%
AR557	Woodruff County, Arkansas	0.2136270641%
AR558	Wooster Town, Arkansas	0.0052930004%
AR559	Wrightsville City, Arkansas	0.0089014675%
AR560	Wynne City, Arkansas	0.1541190523%
AR561	Yell County, Arkansas	0.5032932325%
AR562	Yellville City, Arkansas	0.0268081476%
AR563	Zinc Town, Arkansas	0.0018492375%
AR564	Keo Town, Arkansas	0.0137063654%
AR565	Letona Town, Arkansas	0.0096119422%
AR567	Lexa Town, Arkansas	0.0073056542%
AR568	Lonsdale Town, Arkansas	0.0009432928%
AR569	Lowell City, Arkansas	0.2449366017%
AR570	Marshall City, Arkansas	0.0391797079%
AR571	McNeil City, Arkansas	0.0006390694%
AR572	Mountain View City, Arkansas	0.1444262605%
AR573	Nimmons Town, Arkansas	0.0001405209%



<b>State ID</b>	<b>Qualifying Subdivision</b>	<b>Consolidated State Allocation</b>
CA1	Adelanto City, California	Allocations in California will be made in accordance with the California State-Subdivision Agreement.
CA2	Agoura Hills City, California	
CA3	Alameda City, California	
CA4	Alameda County, California	
CA5	Albany City, California	
CA6	Alhambra City, California	
CA7	Aliso Viejo City, California	
CA9	Amador County, California	
CA10	American Canyon City, California	
CA11	Anaheim City, California	
CA12	Anderson City, California	
CA13	Antioch City, California	
CA14	Apple Valley Town, California	
CA15	Arcadia City, California	
CA16	Arcata City, California	
CA17	Arroyo Grande City, California	
CA18	Artesia City, California	
CA19	Arvin City, California	
CA20	Atascadero City, California	
CA21	Atwater City, California	
CA22	Auburn City, California	
CA23	Avenal City, California	
CA24	Azusa City, California	
CA25	Bakersfield City, California	
CA26	Baldwin Park City, California	
CA27	Banning City, California	
CA28	Barstow City, California	
CA29	Beaumont City, California	
CA30	Bell City, California	
CA31	Bell Gardens City, California	
CA32	Bellflower City, California	
CA33	Belmont City, California	
CA34	Benicia City, California	
CA35	Berkeley City, California	
CA36	Beverly Hills City, California	
CA37	Blythe City, California	
CA38	Brawley City, California	
CA39	Brea City, California	
CA40	Brentwood City, California	
CA41	Buena Park City, California	
CA42	Burbank City, California	
CA43	Burlingame City, California	
CA44	Butte County, California	
CA45	Calabasas City, California	
CA46	Calaveras County, California	
CA47	Calexico City, California	
CA48	California City, California	

<b>State ID</b>	<b>Qualifying Subdivision</b>	<b>Consolidated State Allocation</b>
CA49	Camarillo City, California	
CA50	Campbell City, California	
CA51	Canyon Lake City, California	
CA52	Capitola City, California	
CA53	Carlsbad City, California	
CA54	Carpinteria City, California	
CA55	Carson City, California	
CA56	Cathedral City, California	
CA57	Ceres City, California	
CA58	Cerritos City, California	
CA59	Chico City, California	
CA60	Chino City, California	
CA61	Chino Hills City, California	
CA62	Chowchilla City, California	
CA63	Chula Vista City, California	
CA64	Citrus Heights City, California	
CA65	Claremont City, California	
CA66	Clayton City, California	
CA67	Clearlake City, California	
CA68	Clovis City, California	
CA69	Coachella City, California	Allocations in California will be made in accordance with the California State- Subdivision Agreement.
CA70	Coalinga City, California	
CA71	Colton City, California	
CA72	Colusa County, California	
CA73	Commerce City, California	
CA74	Compton City, California	
CA75	Concord City, California	
CA76	Contra Costa County, California	
CA77	Corcoran City, California	
CA78	Corona City, California	
CA79	Coronado City, California	
CA80	Costa Mesa City, California	
CA81	Covina City, California	
CA82	Cudahy City, California	
CA83	Culver City, California	
CA84	Cupertino City, California	
CA85	Cypress City, California	
CA86	Daly City, California	
CA87	Dana Point City, California	
CA88	Danville Town, California	
CA89	Davis City, California	
CA90	Del Norte County, California	
CA91	Delano City, California	
CA92	Desert Hot Springs City, California	
CA93	Diamond Bar City, California	
CA94	Dinuba City, California	
CA95	Dixon City, California	

<b>State ID</b>	<b>Qualifying Subdivision</b>	<b>Consolidated State Allocation</b>
CA96	Downey City, California	Allocations in California will be made in accordance with the California State-Subdivision Agreement.
CA97	Duarte City, California	
CA98	Dublin City, California	
CA99	East Palo Alto City, California	
CA100	Eastvale City, California	
CA101	El Cajon City, California	
CA102	El Centro City, California	
CA103	El Cerrito City, California	
CA104	El Dorado County, California	
CA105	El Monte City, California	
CA106	El Paso De Robles (Paso Robles) City, California	
CA107	El Segundo City, California	
CA108	Elk Grove City, California	
CA109	Emeryville City, California	
CA110	Encinitas City, California	
CA111	Escondido City, California	
CA112	Eureka City, California	
CA113	Exeter City, California	
CA114	Fairfield City, California	
CA115	Farmersville City, California	
CA116	Fillmore City, California	
CA117	Folsom City, California	
CA118	Fontana City, California	
CA119	Fortuna City, California	
CA120	Foster City, California	
CA121	Fountain Valley City, California	
CA122	Fremont City, California	
CA123	Fresno City, California	
CA124	Fresno County, California	
CA125	Fullerton City, California	
CA126	Galt City, California	
CA127	Garden Grove City, California	
CA128	Gardena City, California	
CA129	Gilroy City, California	
CA130	Glendale City, California	
CA131	Glendora City, California	
CA132	Glenn County, California	
CA133	Goleta City, California	
CA134	Grand Terrace City, California	
CA135	Grass Valley City, California	
CA136	Greenfield City, California	
CA137	Grover Beach City, California	
CA138	Half Moon Bay City, California	
CA139	Hanford City, California	
CA140	Hawaiian Gardens City, California	
CA141	Hawthorne City, California	

<b>State ID</b>	<b>Qualifying Subdivision</b>	<b>Consolidated State Allocation</b>
CA142	Hayward City, California	
CA143	Healdsburg City, California	
CA144	Hemet City, California	
CA145	Hercules City, California	
CA146	Hermosa Beach City, California	
CA147	Hesperia City, California	
CA148	Highland City, California	
CA149	Hillsborough Town, California	
CA150	Hollister City, California	
CA151	Humboldt County, California	
CA152	Huntington Beach City, California	
CA153	Huntington Park City, California	
CA154	Imperial Beach City, California	
CA155	Imperial City, California	
CA156	Imperial County, California	
CA157	Indio City, California	
CA158	Inglewood City, California	
CA159	Inyo County, California	
CA160	Irvine City, California	
CA161	Jurupa Valley City, California	
CA162	Kerman City, California	
CA163	Kern County, California	
CA164	King City, California	
CA165	Kings County, California	
CA166	Kingsburg City, California	
CA167	La Cañada Flintridge City, California	
CA168	La Habra City, California	
CA169	La Mesa City, California	
CA170	La Mirada City, California	
CA171	La Palma City, California	
CA172	La Puente City, California	
CA173	La Quinta City, California	
CA174	La Verne City, California	
CA175	Lafayette City, California	
CA176	Laguna Beach City, California	
CA177	Laguna Hills City, California	
CA178	Laguna Niguel City, California	
CA179	Laguna Woods City, California	
CA180	Lake County, California	
CA181	Lake Elsinore City, California	
CA182	Lake Forest City, California	
CA183	Lakeport City, California	
CA184	Lakewood City, California	
CA185	Lancaster City, California	
CA186	Larkspur City, California	
CA187	Lassen County, California	
CA188	Lathrop City, California	

Allocations in  
California will be  
made in  
accordance with  
the California  
State-  
Subdivision  
Agreement.

<b>State ID</b>	<b>Qualifying Subdivision</b>	<b>Consolidated State Allocation</b>
CA189	Lawndale City, California	
CA190	Lemon Grove City, California	
CA191	Lemoore City, California	
CA192	Lincoln City, California	
CA193	Lindsay City, California	
CA194	Livermore City, California	
CA195	Livingston City, California	
CA196	Lodi City, California	
CA197	Loma Linda City, California	
CA198	Lomita City, California	
CA199	Lompoc City, California	
CA200	Long Beach City, California	
CA201	Los Alamitos City, California	
CA202	Los Altos City, California	
CA203	Los Angeles City, California	
CA204	Los Angeles County, California	
CA205	Los Banos City, California	
CA206	Los Gatos Town, California	
CA207	Lynwood City, California	
CA208	Madera City, California	
CA209	Madera County, California	
CA210	Malibu City, California	
CA211	Manhattan Beach City, California	
CA212	Manteca City, California	
CA213	Marin County, California	
CA214	Marina City, California	
CA215	Mariposa County, California	
CA216	Martinez City, California	
CA217	Marysville City, California	
CA218	Maywood City, California	
CA219	McFarland City, California	
CA220	Mendocino County, California	
CA221	Mendota City, California	
CA222	Menifee City, California	
CA223	Menlo Park City, California	
CA224	Merced City, California	
CA225	Merced County, California	
CA226	Mill Valley City, California	
CA227	Millbrae City, California	
CA228	Milpitas City, California	
CA229	Mission Viejo City, California	
CA230	Modesto City, California	
CA231	Modoc County, California	
CA232	Mono County, California	
CA233	Monrovia City, California	
CA234	Montclair City, California	
CA235	Montebello City, California	

Allocations in  
California will be  
made in  
accordance with  
the California  
State-  
Subdivision  
Agreement.

<b>State ID</b>	<b>Qualifying Subdivision</b>	<b>Consolidated State Allocation</b>
CA236	Monterey City, California	Allocations in California will be made in accordance with the California State- Subdivision Agreement.
CA237	Monterey County, California	
CA238	Monterey Park City, California	
CA239	Moorpark City, California	
CA240	Moraga Town, California	
CA241	Moreno Valley City, California	
CA242	Morgan Hill City, California	
CA243	Morro Bay City, California	
CA244	Mountain View City, California	
CA245	Murrieta City, California	
CA246	Napa City, California	
CA247	Napa County, California	
CA248	National City, California	
CA249	Nevada County, California	
CA250	Newark City, California	
CA251	Newman City, California	
CA252	Newport Beach City, California	
CA253	Norco City, California	
CA254	Norwalk City, California	
CA255	Novato City, California	
CA256	Oakdale City, California	
CA257	Oakland City, California	
CA258	Oakley City, California	
CA259	Oceanside City, California	
CA260	Ontario City, California	
CA261	Orange City, California	
CA262	Orange County, California	
CA263	Orange Cove City, California	
CA264	Orinda City, California	
CA265	Oroville City, California	
CA266	Oxnard City, California	
CA267	Pacific Grove City, California	
CA268	Pacifica City, California	
CA269	Palm Desert City, California	
CA270	Palm Springs City, California	
CA271	Palmdale City, California	
CA272	Palo Alto City, California	
CA273	Palos Verdes Estates City, California	
CA274	Paramount City, California	
CA275	Parlier City, California	
CA276	Pasadena City, California	
CA277	Patterson City, California	
CA278	Perris City, California	
CA279	Petaluma City, California	
CA280	Pico Rivera City, California	
CA281	Piedmont City, California	
CA282	Pinole City, California	

<b>State ID</b>	<b>Qualifying Subdivision</b>	<b>Consolidated State Allocation</b>
CA283	Pittsburg City, California	Allocations in California will be made in accordance with the California State-Subdivision Agreement.
CA284	Placentia City, California	
CA285	Placer County, California	
CA286	Placerville City, California	
CA287	Pleasant Hill City, California	
CA288	Pleasanton City, California	
CA289	Plumas County, California	
CA290	Pomona City, California	
CA291	Port Hueneme City, California	
CA292	Porterville City, California	
CA293	Poway City, California	
CA294	Rancho Cordova City, California	
CA295	Rancho Cucamonga City, California	
CA296	Rancho Mirage City, California	
CA297	Rancho Palos Verdes City, California	
CA298	Rancho Santa Margarita City, California	
CA299	Red Bluff City, California	
CA300	Redding City, California	
CA301	Redlands City, California	
CA302	Redondo Beach City, California	
CA303	Redwood City, California	
CA304	Reedley City, California	
CA305	Rialto City, California	
CA306	Richmond City, California	
CA307	Ridgecrest City, California	
CA308	Ripon City, California	
CA309	Riverbank City, California	
CA310	Riverside City, California	
CA311	Riverside County, California	
CA312	Rocklin City, California	
CA313	Rohnert Park City, California	
CA314	Rosemead City, California	
CA315	Roseville City, California	
CA316	Sacramento City, California	
CA317	Sacramento County, California	
CA318	Salinas City, California	
CA319	San Anselmo Town, California	
CA320	San Benito County, California	
CA321	San Bernardino City, California	
CA322	San Bernardino County, California	
CA323	San Bruno City, California	
CA324	San Buenaventura (Ventura) City, California	
CA325	San Carlos City, California	
CA326	San Clemente City, California	
CA327	San Diego City, California	
CA328	San Diego County, California	

<b>State ID</b>	<b>Qualifying Subdivision</b>	<b>Consolidated State Allocation</b>
CA329	San Dimas City, California	Allocations in California will be made in accordance with the California State-Subdivision Agreement.
CA330	San Fernando City, California	
CA331	San Francisco City, California	
CA332	San Gabriel City, California	
CA333	San Jacinto City, California	
CA334	San Joaquin County, California	
CA335	San Jose City, California	
CA336	San Juan Capistrano City, California	
CA337	San Leandro City, California	
CA338	San Luis Obispo City, California	
CA339	San Luis Obispo County, California	
CA340	San Marcos City, California	
CA341	San Marino City, California	
CA342	San Mateo City, California	
CA343	San Mateo County, California	
CA344	San Pablo City, California	
CA345	San Rafael City, California	
CA346	San Ramon City, California	
CA347	Sanger City, California	
CA348	Santa Ana City, California	
CA349	Santa Barbara City, California	
CA350	Santa Barbara County, California	
CA351	Santa Clara City, California	
CA352	Santa Clara County, California	
CA353	Santa Clarita City, California	
CA354	Santa Cruz City, California	
CA355	Santa Cruz County, California	
CA356	Santa Fe Springs City, California	
CA357	Santa Maria City, California	
CA358	Santa Monica City, California	
CA359	Santa Paula City, California	
CA360	Santa Rosa City, California	
CA361	Santee City, California	
CA362	Saratoga City, California	
CA363	Scotts Valley City, California	
CA364	Seal Beach City, California	
CA365	Seaside City, California	
CA366	Selma City, California	
CA367	Shafter City, California	
CA368	Shasta County, California	
CA369	Shasta Lake City, California	
CA371	Sierra Madre City, California	
CA372	Signal Hill City, California	
CA373	Simi Valley City, California	
CA374	Siskiyou County, California	
CA375	Solana Beach City, California	
CA376	Solano County, California	



<b>State ID</b>	<b>Qualifying Subdivision</b>	<b>Consolidated State Allocation</b>
CA377	Soledad City, California	Allocations in California will be made in accordance with the California State-Subdivision Agreement.
CA378	Sonoma City, California	
CA379	Sonoma County, California	
CA380	South El Monte City, California	
CA381	South Gate City, California	
CA382	South Lake Tahoe City, California	
CA383	South Pasadena City, California	
CA384	South San Francisco City, California	
CA385	Stanislaus County, California	
CA386	Stanton City, California	
CA387	Stockton City, California	
CA388	Suisun City, California	
CA389	Sunnyvale City, California	
CA390	Susanville City, California	
CA391	Sutter County, California	
CA392	Tehachapi City, California	
CA393	Tehama County, California	
CA394	Temecula City, California	
CA395	Temple City, California	
CA396	Thousand Oaks City, California	
CA397	Torrance City, California	
CA398	Tracy City, California	
CA399	Trinity County, California	
CA400	Truckee Town, California	
CA401	Tulare City, California	
CA402	Tulare County, California	
CA403	Tuolumne County, California	
CA404	Turlock City, California	
CA405	Tustin City, California	
CA406	Twentynine Palms City, California	
CA407	Ukiah City, California	
CA408	Union City, California	
CA409	Upland City, California	
CA410	Vacaville City, California	
CA411	Vallejo City, California	
CA412	Ventura County, California	
CA413	Victorville City, California	
CA414	Visalia City, California	
CA415	Vista City, California	
CA416	Walnut City, California	
CA417	Walnut Creek City, California	
CA418	Wasco City, California	
CA419	Watsonville City, California	
CA420	West Covina City, California	
CA421	West Hollywood City, California	
CA422	West Sacramento City, California	
CA423	Westminster City, California	

<b>State ID</b>	<b>Qualifying Subdivision</b>	<b>Consolidated State Allocation</b>
CA424	Whittier City, California	Allocations in California will be made in accordance with the California State- Subdivision Agreement.
CA425	Wildomar City, California	
CA426	Windsor Town, California	
CA427	Woodland City, California	
CA428	Yolo County, California	
CA429	Yorba Linda City, California	
CA430	Yuba City, California	
CA431	Yuba County, California	
CA432	Yucaipa City, California	
CA433	Yucca Valley Town, California	

<b>State ID</b>	<b>Qualifying Subdivision</b>	<b>Consolidated State Allocation</b>
CO1	Adams County, Colorado	Allocations in Colorado will be made in accordance with the Colorado Opioids Settlement Memorandum of Understanding.
CO2	Alamosa City, Colorado	
CO3	Alamosa County, Colorado	
CO4	Arapahoe County, Colorado	
CO5	Archuleta County, Colorado	
CO6	Arvada City, Colorado	
CO7	Aurora City, Colorado	
CO8	Baca County, Colorado	
CO9	Bent County, Colorado	
CO10	Black Hawk City, Colorado	
CO11	Boulder City, Colorado	
CO12	Boulder County, Colorado	
CO13	Brighton City, Colorado	
CO14	Broomfield City, Colorado	
CO15	Cañon City, Colorado	
CO16	Castle Pines City, Colorado	
CO17	Castle Rock Town, Colorado	
CO18	Centennial City, Colorado	
CO19	Chaffee County, Colorado	
CO20	Cheyenne County, Colorado	
CO21	Clear Creek County, Colorado	
CO22	Colorado Springs City, Colorado	
CO23	Commerce City, Colorado	
CO24	Conejos County, Colorado	
CO25	Costilla County, Colorado	
CO26	Crowley County, Colorado	
CO27	Custer County, Colorado	
CO28	Delta County, Colorado	
CO29	Denver City, Colorado	
CO30	Dolores County, Colorado	
CO31	Douglas County, Colorado	
CO32	Durango City, Colorado	
CO33	Eagle County, Colorado	
CO34	El Paso County, Colorado	
CO35	Elbert County, Colorado	
CO36	Englewood City, Colorado	
CO37	Erie Town, Colorado	
CO38	Evans City, Colorado	
CO39	Federal Heights City, Colorado	
CO40	Firestone Town, Colorado	
CO41	Fort Collins City, Colorado	
CO42	Fort Morgan City, Colorado	
CO43	Fountain City, Colorado	
CO44	Frederick Town, Colorado	
CO45	Fremont County, Colorado	
CO46	Fruita City, Colorado	
CO47	Garfield County, Colorado	
CO48	Gilpin County, Colorado	
CO49	Golden City, Colorado	

<b>State ID</b>	<b>Qualifying Subdivision</b>	<b>Consolidated State Allocation</b>
CO50	Grand County, Colorado	
CO51	Grand Junction City, Colorado	
CO52	Greeley City, Colorado	
CO53	Greenwood Village City, Colorado	
CO54	Gunnison County, Colorado	
CO55	Hinsdale County, Colorado	
CO56	Hudson Town, Colorado	
CO57	Huerfano County, Colorado	
CO58	Jackson County, Colorado	
CO59	Jefferson County, Colorado	
CO60	Johnstown, Colorado	
CO61	Kiowa County, Colorado	
CO62	Kit Carson County, Colorado	
CO63	La Plata County, Colorado	
CO64	Lafayette City, Colorado	
CO65	Lake County, Colorado	
CO66	Lakewood City, Colorado	
CO67	Larimer County, Colorado	
CO68	Las Animas County, Colorado	
CO69	Lincoln County, Colorado	
CO70	Littleton City, Colorado	
CO71	Logan County, Colorado	
CO72	Lone Tree City, Colorado	
CO73	Longmont City, Colorado	
CO74	Louisville City, Colorado	
CO75	Loveland City, Colorado	
CO76	Mesa County, Colorado	
CO77	Mineral County, Colorado	
CO78	Moffat County, Colorado	
CO79	Montezuma County, Colorado	
CO80	Montrose City, Colorado	
CO81	Montrose County, Colorado	
CO82	Morgan County, Colorado	
CO83	Northglenn City, Colorado	
CO84	Otero County, Colorado	
CO85	Ouray County, Colorado	
CO86	Park County, Colorado	
CO87	Parker Town, Colorado	
CO88	Phillips County, Colorado	
CO89	Pitkin County, Colorado	
CO90	Prowers County, Colorado	
CO91	Pueblo City, Colorado	
CO92	Pueblo County, Colorado	
CO93	Rio Blanco County, Colorado	
CO94	Rio Grande County, Colorado	
CO95	Routt County, Colorado	
CO96	Saguache County, Colorado	
CO97	San Juan County, Colorado	
CO98	San Miguel County, Colorado	

Allocations in  
Colorado will be  
made in  
accordance with  
the Colorado  
Opioids  
Settlement  
Memorandum of  
Understanding.

<b>State ID</b>	<b>Qualifying Subdivision</b>	<b>Consolidated State Allocation</b>
CO99	Sedgwick County, Colorado	Allocations in Colorado will be made in accordance with the Colorado Opioids Settlement Memorandum of Understanding.
CO100	Sheridan City, Colorado	
CO101	Steamboat Springs City, Colorado	
CO102	Sterling City, Colorado	
CO103	Summit County, Colorado	
CO104	Superior Town, Colorado	
CO105	Teller County, Colorado	
CO106	Thornton City, Colorado	
CO107	Washington County, Colorado	
CO108	Weld County, Colorado	
CO109	Wellington Town, Colorado	
CO110	Westminster City, Colorado	
CO111	Wheat Ridge City, Colorado	
CO112	Windsor Town, Colorado	
CO113	Yuma County, Colorado	
CO114	Aguilar Town, Colorado	
CO115	Akron Town, Colorado	
CO116	Alma Town, Colorado	
CO117	Antonito Town, Colorado	
CO118	Arriba Town, Colorado	
CO119	Aspen City, Colorado	
CO120	Ault Town, Colorado	
CO121	Avon Town, Colorado	
CO122	Basalt Town, Colorado	
CO123	Bayfield Town, Colorado	
CO124	Bennett Town, Colorado	
CO125	Berthoud Town, Colorado	
CO126	Bethune Town, Colorado	
CO127	Blanca Town, Colorado	
CO128	Blue River Town, Colorado	
CO129	Boone Town, Colorado	
CO130	Bow Mar Town, Colorado	
CO131	Branson Town, Colorado	
CO132	Breckenridge Town, Colorado	
CO133	Brookside Town, Colorado	
CO134	Brush City, Colorado	
CO135	Buena Vista Town, Colorado	
CO136	Burlington City, Colorado	
CO137	Calhan Town, Colorado	
CO138	Campo Town, Colorado	
CO139	Carbondale Town, Colorado	
CO140	Cedaredge Town, Colorado	
CO141	Center Town, Colorado	
CO142	Central City, Colorado	
CO143	Cheraw Town, Colorado	
CO144	Cherry Hills Village City, Colorado	
CO145	Cheyenne Wells Town, Colorado	
CO146	City Of Creede Town, Colorado	

<b>State ID</b>	<b>Qualifying Subdivision</b>	<b>Consolidated State Allocation</b>
CO147	Coal Creek Town, Colorado	
CO148	Cokedale Town, Colorado	
CO149	Collbran Town, Colorado	
CO150	Columbine Valley Town, Colorado	
CO151	Cortez City, Colorado	
CO152	Craig City, Colorado	
CO153	Crawford Town, Colorado	
CO154	Crested Butte Town, Colorado	
CO155	Crestone Town, Colorado	
CO156	Cripple Creek City, Colorado	
CO157	Crook Town, Colorado	
CO158	Crowley Town, Colorado	
CO159	Dacono City, Colorado	
CO160	De Beque Town, Colorado	
CO161	Deer Trail Town, Colorado	
CO162	Del Norte Town, Colorado	
CO163	Delta City, Colorado	
CO164	Dillon Town, Colorado	
CO165	Dinosaur Town, Colorado	
CO166	Dolores Town, Colorado	
CO167	Dove Creek Town, Colorado	
CO168	Eads Town, Colorado	
CO169	Eagle Town, Colorado	
CO170	Eaton Town, Colorado	
CO171	Eckley Town, Colorado	
CO172	Edgewater City, Colorado	
CO173	Elizabeth Town, Colorado	
CO174	Empire Town, Colorado	
CO175	Estes Park Town, Colorado	
CO176	Fairplay Town, Colorado	
CO177	Flagler Town, Colorado	
CO178	Fleming Town, Colorado	
CO179	Florence City, Colorado	
CO180	Fort Lupton City, Colorado	
CO181	Fowler Town, Colorado	
CO182	Foxfield Town, Colorado	
CO183	Fraser Town, Colorado "	
CO184	Frisco Town, Colorado	
CO185	Garden City Town, Colorado	
CO186	Genoa Town, Colorado	
CO187	Georgetown Town, Colorado	
CO188	Gilcrest Town, Colorado	
CO189	Glendale City, Colorado	
CO190	Glenwood Springs City, Colorado	
CO191	Granada Town, Colorado	
CO192	Granby Town, Colorado	
CO193	Grand Lake Town, Colorado	
CO194	Green Mountain Falls Town, Colorado	

Allocations in  
Colorado will be  
made in  
accordance with  
the Colorado  
Opioids  
Settlement  
Memorandum of  
Understanding.

<b>State ID</b>	<b>Qualifying Subdivision</b>	<b>Consolidated State Allocation</b>
CO195	Grover Town, Colorado	
CO196	Gunnison City, Colorado	
CO197	Gypsum Town, Colorado	
CO198	Hartman Town, Colorado	
CO199	Haswell Town, Colorado	
CO200	Haxtun Town, Colorado	
CO201	Hayden Town, Colorado	
CO202	Hillrose Town, Colorado	
CO203	Holly Town, Colorado	
CO204	Holyoke City, Colorado	
CO205	Hooper Town, Colorado	
CO206	Hot Sulphur Springs Town, Colorado	
CO207	Hotchkiss Town, Colorado	
CO208	Hugo Town, Colorado	
CO209	Idaho Springs City, Colorado	
CO210	Ignacio Town, Colorado	
CO211	Iliff Town, Colorado	
CO212	Jamestown Town, Colorado	
CO213	Julesburg Town, Colorado	
CO214	Keenesburg Town, Colorado	
CO215	Kersey Town, Colorado	
CO216	Kim Town, Colorado	
CO217	Kiowa Town, Colorado	
CO218	Kit Carson Town, Colorado	
CO219	Kremmling Town, Colorado	
CO220	La Jara Town, Colorado	
CO221	La Junta City, Colorado	
CO222	La Salle Town, Colorado	
CO223	La Veta Town, Colorado	
CO224	Lake City Town, Colorado	
CO225	Lakeside Town, Colorado	
CO226	Lamar City, Colorado	
CO227	Larkspur Town, Colorado	
CO228	Las Animas City, Colorado	
CO229	Leadville City, Colorado	
CO230	Limon Town, Colorado	
CO231	Lochbuie Town, Colorado	
CO232	Log Lane Village Town, Colorado	
CO233	Lyons Town, Colorado	
CO234	Manassa Town, Colorado	
CO235	Mancos Town, Colorado	
CO236	Manitou Springs City, Colorado	
CO237	Manzanola Town, Colorado	
CO238	Marble Town, Colorado	
CO239	Mead Town, Colorado	
CO240	Meeker Town, Colorado	
CO241	Merino Town, Colorado	
CO242	Milliken Town, Colorado	

Allocations in  
Colorado will be  
made in  
accordance with  
the Colorado  
Opioids  
Settlement  
Memorandum of  
Understanding.

<b>State ID</b>	<b>Qualifying Subdivision</b>	<b>Consolidated State Allocation</b>
CO243	Minturn Town, Colorado	Allocations in Colorado will be made in accordance with the Colorado Opioids Settlement Memorandum of Understanding.
CO244	Moffat Town, Colorado	
CO245	Monte Vista City, Colorado	
CO246	Montezuma Town, Colorado	
CO247	Monument Town, Colorado	
CO248	Morrison Town, Colorado	
CO249	Mount Crested Butte Town, Colorado	
CO250	Mountain View Town, Colorado	
CO251	Mountain Village Town, Colorado	
CO252	Naturita Town, Colorado	
CO253	Nederland Town, Colorado	
CO254	New Castle Town, Colorado	
CO255	Norwood Town, Colorado	
CO256	Nucla Town, Colorado	
CO257	Nunn Town, Colorado	
CO258	Oak Creek Town, Colorado	
CO259	Olathe Town, Colorado	
CO260	Olney Springs Town, Colorado	
CO261	Ophir Town, Colorado	
CO262	Orchard City Town, Colorado	
CO263	Ordway Town, Colorado	
CO264	Otis Town, Colorado	
CO265	Ouray City, Colorado	
CO266	Ovid Town, Colorado	
CO267	Pagosa Springs Town, Colorado	
CO268	Palisade Town, Colorado	
CO269	Palmer Lake Town, Colorado	
CO270	Paoli Town, Colorado	
CO271	Paonia Town, Colorado	
CO272	Parachute Town, Colorado	
CO273	Peetz Town, Colorado	
CO274	Pierce Town, Colorado	
CO275	Pitkin Town, Colorado	
CO276	Platteville Town, Colorado	
CO277	Poncha Springs Town, Colorado	
CO278	Pritchett Town, Colorado	
CO279	Ramah Town, Colorado	
CO280	Rangely Town, Colorado	
CO281	Raymer (New Raymer) Town, Colorado	
CO282	Red Cliff Town, Colorado	
CO283	Rico Town, Colorado	
CO284	Ridgway Town, Colorado	
CO285	Rifle City, Colorado	
CO286	Rockvale Town, Colorado	
CO287	Rocky Ford City, Colorado	
CO288	Romeo Town, Colorado	
CO289	Rye Town, Colorado	



<b>State ID</b>	<b>Qualifying Subdivision</b>	<b>Consolidated State Allocation</b>
CO290	Saguache Town, Colorado	Allocations in Colorado will be made in accordance with the Colorado Opioids Settlement Memorandum of Understanding.
CO291	Salida City, Colorado	
CO292	San Luis Town, Colorado	
CO293	Sanford Town, Colorado	
CO294	Sawpit Town, Colorado	
CO295	Sedgwick Town, Colorado	
CO296	Seibert Town, Colorado	
CO297	Severance Town, Colorado	
CO298	Sheridan Lake Town, Colorado	
CO299	Silt Town, Colorado	
CO300	Silver Cliff Town, Colorado	
CO301	Silver Plume Town, Colorado	
CO302	Silverthorne Town, Colorado	
CO303	Silverton Town, Colorado	
CO304	Simla Town, Colorado	
CO305	Snowmass Village Town, Colorado	
CO306	South Fork Town, Colorado	
CO307	Springfield Town, Colorado	
CO308	Starkville Town, Colorado	
CO309	Stratton Town, Colorado	
CO310	Sugar City Town, Colorado	
CO311	Swink Town, Colorado	
CO312	Telluride Town, Colorado	
CO313	Timnath Town, Colorado	
CO314	Trinidad City, Colorado	
CO315	Two Buttes Town, Colorado	
CO316	Vail Town, Colorado	
CO317	Victor City, Colorado	
CO318	Vilas Town, Colorado	
CO319	Vona Town, Colorado	
CO320	Walden Town, Colorado	
CO321	Walsenburg City, Colorado	
CO322	Walsh Town, Colorado	
CO323	Ward Town, Colorado	
CO324	Westcliffe Town, Colorado	
CO325	Wiggins Town, Colorado	
CO326	Wiley Town, Colorado	
CO327	Williamsburg Town, Colorado	
CO328	Winter Park Town, Colorado	
CO329	Woodland Park City, Colorado	
CO330	Wray City, Colorado	
CO331	Yampa Town, Colorado	
CO332	Yuma City, Colorado	

<b>State ID</b>	<b>Qualifying Subdivision</b>	<b>Consolidated State Allocation</b>
CT1	Andover Town, Connecticut	0.0513214640%
CT2	Ansonia City, Connecticut	0.5316052437%
CT3	Ashford Town, Connecticut	0.1096965130%
CT4	Avon Town, Connecticut	0.5494886534%
CT5	Barkhamsted Town, Connecticut	0.0620629520%
CT6	Beacon Falls Town, Connecticut	0.1953947308%
CT7	Berlin Town, Connecticut	0.5215629385%
CT8	Bethany Town, Connecticut	0.1039156068%
CT9	Bethel Town, Connecticut	0.3522422145%
CT10	Bethlehem Town, Connecticut	0.0078647202%
CT11	Bloomfield Town, Connecticut	0.4888368136%
CT12	Bolton Town, Connecticut	0.1520831395%
CT13	Bozrah Town, Connecticut	0.0582057867%
CT14	Branford Town, Connecticut	0.8903816954%
CT15	Bridgeport City, Connecticut	3.2580743095%
CT16	Bridgewater Town, Connecticut	0.0118125935%
CT17	Bristol City, Connecticut	1.3355768908%
CT18	Brookfield Town, Connecticut	0.3087903124%
CT19	Brooklyn Town, Connecticut	0.1880661562%
CT20	Burlington Town, Connecticut	0.2348761319%
CT21	Canaan Town, Connecticut	0.0343343640%
CT22	Canterbury Town, Connecticut	0.1354310071%
CT23	Canton Town, Connecticut	0.2669011966%
CT24	Chaplin Town, Connecticut	0.0523959290%
CT25	Cheshire Town, Connecticut	0.9783113499%
CT26	Chester Town, Connecticut	0.0772387574%
CT27	Clinton Town, Connecticut	0.5348726093%
CT28	Colchester Town, Connecticut	0.6134395770%
CT29	Colebrook Town, Connecticut	0.0296870114%
CT30	Columbia Town, Connecticut	0.1005666237%
CT31	Cornwall Town, Connecticut	0.0486027928%
CT32	Coventry Town, Connecticut	0.3460011479%
CT33	Cromwell Town, Connecticut	0.4750451453%
CT34	Danbury City, Connecticut	1.1556465907%
CT35	Darien Town, Connecticut	0.6429649345%
CT36	Deep River Town, Connecticut	0.0924563595%
CT37	Derby City, Connecticut	0.3503125449%
CT38	Durham Town, Connecticut	0.0079309232%
CT39	East Granby Town, Connecticut	0.1455975170%
CT40	East Haddam Town, Connecticut	0.3145696377%
CT41	East Hampton Town, Connecticut	0.4637546663%
CT42	East Hartford Town, Connecticut	1.2645454069%
CT43	East Haven Town, Connecticut	0.8590923735%
CT44	East Lyme Town, Connecticut	0.6375826296%
CT45	East Windsor Town, Connecticut	0.2419743793%
CT46	Eastford Town, Connecticut	0.0446651958%
CT47	Easton Town, Connecticut	0.1354961231%
CT48	Ellington Town, Connecticut	0.4010047839%
CT49	Enfield Town, Connecticut	0.9173431190%

<b>State ID</b>	<b>Qualifying Subdivision</b>	<b>Consolidated State Allocation</b>
CT50	Essex Town, Connecticut	0.1431870357%
CT51	Fairfield Town, Connecticut	1.4212308415%
CT52	Farmington Town, Connecticut	0.6572091547%
CT53	Franklin Town, Connecticut	0.0446032416%
CT54	Glastonbury Town, Connecticut	1.0420644550%
CT55	Goshen Town, Connecticut	0.0030464255%
CT56	Granby Town, Connecticut	0.2928405247%
CT57	Greenwich Town, Connecticut	1.5644702467%
CT58	Griswold Town, Connecticut	0.3865570141%
CT59	Groton Town, Connecticut	1.4033874500%
CT60	Guilford Town, Connecticut	0.8399392493%
CT61	Haddam Town, Connecticut	0.0151716553%
CT62	Hamden Town, Connecticut	1.7724359413%
CT63	Hampton Town, Connecticut	0.0429454985%
CT64	Hartford City, Connecticut	5.3268549899%
CT65	Hartland Town, Connecticut	0.0359782738%
CT66	Harwinton Town, Connecticut	0.0126363764%
CT67	Hebron Town, Connecticut	0.1593443254%
CT68	Kent Town, Connecticut	0.0835899976%
CT69	Killingly Town, Connecticut	0.6116898413%
CT70	Killingworth Town, Connecticut	0.2652963170%
CT71	Lebanon Town, Connecticut	0.2746607824%
CT72	Ledyard Town, Connecticut	0.5514380850%
CT73	Lisbon Town, Connecticut	0.1156355161%
CT74	Litchfield Town, Connecticut	0.3481982974%
CT75	Lyme Town, Connecticut	0.0023141411%
CT76	Madison Town, Connecticut	0.7594223560%
CT77	Manchester Town, Connecticut	1.3929765818%
CT78	Mansfield Town, Connecticut	0.3058754037%
CT79	Marlborough Town, Connecticut	0.0766010346%
CT80	Meriden City, Connecticut	1.8508778149%
CT81	Middlebury Town, Connecticut	0.0276033951%
CT82	Middlefield Town, Connecticut	0.0075627554%
CT83	Middletown City, Connecticut	1.5343128975%
CT84	Milford City, Connecticut	1.8215679630%
CT85	Monroe Town, Connecticut	0.4307375445%
CT86	Montville Town, Connecticut	0.5806185940%
CT87	Morris Town, Connecticut	0.0099785725%
CT88	Naugatuck Borough, Connecticut	1.0644527326%
CT89	New Britain City, Connecticut	1.5740557511%
CT90	New Canaan Town, Connecticut	0.6136187204%
CT91	New Fairfield Town, Connecticut	0.2962030448%
CT92	New Hartford Town, Connecticut	0.1323482193%
CT93	New Haven City, Connecticut	5.8061427601%
CT94	New London City, Connecticut	1.0536729060%
CT95	New Milford Town, Connecticut	1.0565475001%
CT96	Newington Town, Connecticut	0.7132456565%
CT97	Newtown, Connecticut	0.5964476353%
CT98	Norfolk Town, Connecticut	0.0442819100%

<b>State ID</b>	<b>Qualifying Subdivision</b>	<b>Consolidated State Allocation</b>
CT99	North Branford Town, Connecticut	0.4795791623%
CT100	North Canaan Town, Connecticut	0.0913148022%
CT101	North Haven Town, Connecticut	0.7922543069%
CT102	North Stonington Town, Connecticut	0.1803885830%
CT103	Norwalk City, Connecticut	1.5918210823%
CT104	Norwich City, Connecticut	1.1639182124%
CT105	Old Lyme Town, Connecticut	0.0247921386%
CT106	Old Saybrook Town, Connecticut	0.4181170767%
CT107	Orange Town, Connecticut	0.3683598812%
CT108	Oxford Town, Connecticut	0.3955127994%
CT109	Plainfield Town, Connecticut	0.5352043161%
CT110	Plainville Town, Connecticut	0.3937549612%
CT111	Plymouth Town, Connecticut	0.4213382978%
CT112	Pomfret Town, Connecticut	0.1174722050%
CT113	Portland Town, Connecticut	0.3205523149%
CT114	Preston Town, Connecticut	0.1319895374%
CT115	Prospect Town, Connecticut	0.3056173107%
CT116	Putnam Town, Connecticut	0.2953254103%
CT117	Redding Town, Connecticut	0.1726435223%
CT118	Ridgefield Town, Connecticut	0.6645173744%
CT119	Rocky Hill Town, Connecticut	0.3929175425%
CT120	Roxbury Town, Connecticut	0.0037924445%
CT121	Salem Town, Connecticut	0.1075219911%
CT122	Salisbury Town, Connecticut	0.1052257347%
CT123	Scotland Town, Connecticut	0.0395212218%
CT124	Seymour Town, Connecticut	0.5301171581%
CT125	Sharon Town, Connecticut	0.0761294123%
CT126	Shelton City, Connecticut	0.5601099879%
CT127	Sherman Town, Connecticut	0.0494382353%
CT128	Simsbury Town, Connecticut	0.6988446241%
CT129	Somers Town, Connecticut	0.2491740063%
CT130	South Windsor Town, Connecticut	0.7310935932%
CT131	Southbury Town, Connecticut	0.0581965974%
CT132	Southington Town, Connecticut	0.9683065927%
CT133	Sprague Town, Connecticut	0.0874709763%
CT134	Stafford Town, Connecticut	0.3388202949%
CT135	Stamford City, Connecticut	2.9070395589%
CT136	Sterling Town, Connecticut	0.0949826467%
CT137	Stonington Town, Connecticut	0.5576891315%
CT138	Stratford Town, Connecticut	0.9155695700%
CT139	Suffield Town, Connecticut	0.3402792315%
CT140	Thomaston Town, Connecticut	0.2664061562%
CT141	Thompson Town, Connecticut	0.2673479187%
CT142	Tolland Town, Connecticut	0.4342020371%
CT143	Torrington City, Connecticut	1.3652460176%
CT144	Trumbull Town, Connecticut	0.7617744403%
CT145	Union Town, Connecticut	0.0153941764%

<b>State ID</b>	<b>Qualifying Subdivision</b>	<b>Consolidated State Allocation</b>
CT146	Vernon Town, Connecticut	0.7027162157%
CT147	Voluntown, Connecticut	0.0733181557%
CT148	Wallingford Town, Connecticut	1.5350353996%
CT149	Warren Town, Connecticut	0.0489758024%
CT150	Washington Town, Connecticut	0.1553517897%
CT151	Waterbury City, Connecticut	4.6192219654%
CT152	Waterford Town, Connecticut	0.7608802056%
CT153	Watertown, Connecticut	0.6868118808%
CT154	West Hartford Town, Connecticut	1.6216697477%
CT155	West Haven City, Connecticut	1.4026972589%
CT156	Westbrook Town, Connecticut	0.2586999280%
CT157	Weston Town, Connecticut	0.3664201329%
CT158	Westport Town, Connecticut	0.8921084083%
CT159	Wethersfield Town, Connecticut	0.6208707168%
CT160	Willington Town, Connecticut	0.0975268185%
CT161	Wilton Town, Connecticut	0.6378099925%
CT162	Winchester Town, Connecticut	0.3760305376%
CT163	Windham Town, Connecticut	1.0108949901%
CT164	Windsor Locks Town, Connecticut	0.3174167624%
CT165	Windsor Town, Connecticut	0.7548324123%
CT166	Wolcott Town, Connecticut	0.5443693820%
CT167	Woodbridge Town, Connecticut	0.2435300513%
CT168	Woodbury Town, Connecticut	0.3411988605%
CT169	Woodmont Borough, Connecticut	0.0173159412%
CT170	Woodstock Town, Connecticut	0.1817110623%

<b>State ID</b>	<b>Qualifying Subdivision</b>	<b>Consolidated State Allocation</b>
DE1	Dover City, Delaware	25.000000000%
		(\$1.00)
DE2	Kent County, Delaware	25.000000000%
		(\$1.00)
DE3	Middletown, Delaware	0.00000000000%
DE4	Milford City, Delaware	0.00000000000%
DE5	New Castle County, Delaware	0.00000000000%
DE6	Newark City, Delaware	0.00000000000%
DE7	Seaford City, Delaware	25.000000000%
		(\$1.00)
DE8	Smyrna Town, Delaware	0.00000000000%
DE9	Sussex County, Delaware	25.000000000%
		(\$1.00)
DE10	Wilmington City, Delaware	0.00000000000%

<b>State ID</b>	<b>Qualifying Subdivision</b>	<b>Consolidated State Allocation</b>
GA1	Acworth City, Georgia	0.1010066057%
GA2	Adel City, Georgia	0.0545649432%
GA3	Albany City, Georgia	0.3157843012%
GA4	Alma City, Georgia	0.0720108615%
GA5	Alpharetta City, Georgia	0.2110377863%
GA6	Americus City, Georgia	0.0651732444%
GA7	Appling County, Georgia	0.1891925647%
GA8	Arlington City, Georgia	0.0057755147%
GA9	Athens-Clarke County Unified Government, Georgia	1.3856330305%
GA10	Atkinson County, Georgia	0.0986720780%
GA11	Atlanta City, Georgia	2.9922320659%
GA12	Augusta-Richmond County Consolidated Government, Georgia	2.7761021713%
GA13	Bacon County, Georgia	0.1326313298%
GA14	Bainbridge City, Georgia	0.0569861790%
GA15	Baker County, Georgia	0.0138992540%
GA16	Baldwin County, Georgia	0.2940093402%
GA17	Banks County, Georgia	0.2108287241%
GA18	Barrow County, Georgia	0.7562315570%
GA19	Bartow County, Georgia	1.0945235112%
GA20	Ben Hill County, Georgia	0.0834031458%
GA21	Berrien County, Georgia	0.1225733642%
GA22	Blackshear City, Georgia	0.0349161927%
GA23	Blakely City, Georgia	0.0158441397%
GA24	Bleckley County, Georgia	0.1430561858%
GA25	Brantley County, Georgia	0.2875410777%
GA26	Braselton Town, Georgia	0.0371467624%
GA27	Brookhaven City, Georgia	0.0913450445%
GA28	Brooks County, Georgia	0.1455943886%
GA29	Brunswick City, Georgia	0.1020085339%
GA30	Bryan County, Georgia	0.2289883650%
GA31	Buford City, Georgia	0.0023586547%
GA32	Bulloch County, Georgia	0.4088475182%
GA33	Burke County, Georgia	0.1875413288%
GA34	Butts County, Georgia	0.3178860983%
GA35	Calhoun City, Georgia	0.1780085402%
GA36	Calhoun County, Georgia	0.0360783561%
GA37	Camden County, Georgia	0.3387009665%
GA38	Candler County, Georgia	0.0990882539%
GA39	Canton City, Georgia	0.1378274535%
GA40	Carroll County, Georgia	1.4108548814%
GA41	Carrollton City, Georgia	0.4395018339%
GA42	Cartersville City, Georgia	0.2991406477%
GA43	Catoosa County, Georgia	1.0548339612%
GA44	Chamblee City, Georgia	0.0537051979%
GA45	Charlton County, Georgia	0.1046313818%
GA46	Chatham County, Georgia	1.4544033708%

<b>State ID</b>	<b>Qualifying Subdivision</b>	<b>Consolidated State Allocation</b>
GA47	Chattooga County, Georgia	0.3317513109%
GA48	Cherokee County, Georgia	2.1190683851%
GA49	Clarkston City, Georgia	0.0175253481%
GA50	Clay County, Georgia	0.0274637104%
GA51	Clayton County, Georgia	1.6728881377%
GA52	Clinch County, Georgia	0.0617206810%
GA53	Cobb County, Georgia	5.8580801967%
GA54	Coffee County, Georgia	0.4164755944%
GA55	College Park City, Georgia	0.1805996391%
GA56	Colquitt County, Georgia	0.2578612394%
GA57	Columbia County, Georgia	1.2905730633%
GA58	Columbus City, Georgia	1.8227140298%
GA59	Conyers City, Georgia	0.1202231912%
GA60	Cook County, Georgia	0.0973405674%
GA61	Cordele City, Georgia	0.0583989534%
GA62	Covington City, Georgia	0.1969084378%
GA63	Coweta County, Georgia	0.9767276305%
GA64	Crawford County, Georgia	0.1282569558%
GA65	Crisp County, Georgia	0.1296658905%
GA66	Cusseta-Chattahoochee County Unified Government, Georgia	0.0695538650%
GA67	Dade County, Georgia	0.1799465490%
GA68	Dallas City, Georgia	0.0916776643%
GA69	Dalton City, Georgia	0.3628092518%
GA70	Damascus City, Georgia	0.0005040301%
GA71	Dawson City, Georgia	0.0138696254%
GA72	Dawson County, Georgia	0.3192782415%
GA73	Decatur City, Georgia	0.1040340531%
GA74	Decatur County, Georgia	0.1633371087%
GA75	Dekalb County, Georgia	4.0579602979%
GA76	Demorest City, Georgia	0.0233539880%
GA77	Dodge County, Georgia	0.3228398634%
GA78	Dooly County, Georgia	0.0758970226%
GA79	Doraville City, Georgia	0.0619484258%
GA80	Dougherty County, Georgia	0.4519146718%
GA81	Douglas City, Georgia	0.2364366638%
GA82	Douglas County, Georgia	1.2411219485%
GA83	Douglasville City, Georgia	0.2313289102%
GA84	Dublin City, Georgia	0.1598683843%
GA85	Duluth City, Georgia	0.1174400509%
GA86	Dunwoody City, Georgia	0.0823645400%
GA87	Early County, Georgia	0.0433467628%
GA88	East Point City, Georgia	0.2308433908%
GA89	Echols County, Georgia	0.0262187359%
GA90	Effingham County, Georgia	0.4370293068%
GA91	Elbert County, Georgia	0.2655117233%
GA92	Emanuel County, Georgia	0.2278497555%
GA93	Evans County, Georgia	0.1156959749%
GA94	Fairburn City, Georgia	0.0542552469%



<b>State ID</b>	<b>Qualifying Subdivision</b>	<b>Consolidated State Allocation</b>
GA95	Fannin County, Georgia	0.5651805280%
GA96	Fayette County, Georgia	0.6527012475%
GA97	Fayetteville City, Georgia	0.1201203794%
GA98	Fitzgerald City, Georgia	0.0569093853%
GA99	Floyd County, Georgia	0.9887350092%
GA100	Forest Park City, Georgia	0.1455200592%
GA101	Forsyth County, Georgia	1.7110664570%
GA102	Franklin County, Georgia	0.5550296650%
GA103	Fulton County, Georgia	3.2792330120%
GA104	Gainesville City, Georgia	0.3640437388%
GA105	Georgetown-Quitman County Unified Government, Georgia	0.0176595651%
GA106	Gilmer County, Georgia	0.4239021158%
GA107	Glascocock County, Georgia	0.0283662653%
GA108	Glynn County, Georgia	0.7968809706%
GA109	Gordon County, Georgia	0.4175279543%
GA110	Grady County, Georgia	0.1716497947%
GA111	Greene County, Georgia	0.1737385827%
GA112	Griffin City, Georgia	0.2287480123%
GA113	Grovetown City, Georgia	0.0632622854%
GA114	Gwinnett County, Georgia	4.8912732775%
GA115	Habersham County, Georgia	0.4635124652%
GA116	Hall County, Georgia	1.5772937095%
GA117	Hancock County, Georgia	0.0536800967%
GA118	Haralson County, Georgia	1.0934912667%
GA119	Harris County, Georgia	0.2037540782%
GA120	Hart County, Georgia	0.2935398099%
GA121	Heard County, Georgia	0.1232058232%
GA122	Henry County, Georgia	1.9715208583%
GA123	Hinesville City, Georgia	0.2572364025%
GA124	Holly Springs City, Georgia	0.0823108417%
GA125	Houston County, Georgia	0.8378076437%
GA126	Irwin County, Georgia	0.0610553841%
GA127	Jackson County, Georgia	0.9201220386%
GA128	Jasper County, Georgia	0.1152245534%
GA129	Jeff Davis County, Georgia	0.3659791686%
GA130	Jefferson City, Georgia	0.0881783943%
GA131	Jefferson County, Georgia	0.1517559349%
GA132	Jenkins County, Georgia	0.0808740550%
GA133	Johns Creek City, Georgia	0.1877697040%
GA134	Johnson County, Georgia	0.0876584323%
GA135	Jones County, Georgia	0.2773521617%
GA136	Kennesaw City, Georgia	0.1446191663%
GA137	Kingsland City, Georgia	0.1313198199%
GA138	Lagrange City, Georgia	0.2069622772%
GA139	Lakeland City, Georgia	0.0155232109%
GA140	Lamar County, Georgia	0.2083015245%
GA141	Lanier County, Georgia	0.0574613256%
GA142	Laurens County, Georgia	0.5249834521%

<b>State ID</b>	<b>Qualifying Subdivision</b>	<b>Consolidated State Allocation</b>
GA143	Lawrenceville City, Georgia	0.1647173317%
GA144	Lee County, Georgia	0.2162850866%
GA145	Liberty County, Georgia	0.2931642086%
GA146	Lilburn City, Georgia	0.0538355752%
GA147	Lincoln County, Georgia	0.1000487479%
GA148	Loganville City, Georgia	0.1468681321%
GA149	Long County, Georgia	0.1216766548%
GA150	Lowndes County, Georgia	0.6253829866%
GA151	Lumpkin County, Georgia	0.3139555802%
GA152	Macon County, Georgia	0.1110857755%
GA153	Macon-Bibb County Unified Government, Georgia	2.0265214623%
GA154	Madison County, Georgia	0.5114434091%
GA155	Marietta City, Georgia	0.7354006996%
GA156	Marion County, Georgia	0.0615218771%
GA157	McDonough City, Georgia	0.0803644086%
GA158	McDuffie County, Georgia	0.2216409869%
GA159	McIntosh County, Georgia	0.1678759014%
GA160	Meriwether County, Georgia	0.2015834534%
GA161	Milledgeville City, Georgia	0.1343842887%
GA162	Miller County, Georgia	0.0562389307%
GA163	Milton City, Georgia	0.0765630644%
GA164	Mitchell County, Georgia	0.1842864232%
GA165	Monroe City, Georgia	0.1616058698%
GA166	Monroe County, Georgia	0.2463868890%
GA167	Montgomery County, Georgia	0.0685440855%
GA168	Morgan County, Georgia	0.1807932852%
GA169	Moultrie City, Georgia	0.1150272968%
GA170	Murray County, Georgia	0.5636808736%
GA171	Nashville City, Georgia	0.0288042758%
GA172	Newnan City, Georgia	0.2037973462%
GA173	Newton County, Georgia	0.6206699754%
GA174	Norcross City, Georgia	0.0762036242%
GA175	Oconee County, Georgia	0.2721000475%
GA176	Oglethorpe County, Georgia	0.1461658711%
GA177	Paulding County, Georgia	1.7495211188%
GA178	Peach County, Georgia	0.2319656673%
GA179	Peachtree City, Georgia	0.2219833492%
GA180	Peachtree Corners City, Georgia	0.2099400952%
GA181	Perry City, Georgia	0.0954580908%
GA182	Pickens County, Georgia	0.3905362384%
GA183	Pierce County, Georgia	0.2012068205%
GA184	Pike County, Georgia	0.1072270653%
GA185	Polk County, Georgia	0.7130941429%
GA186	Pooler City, Georgia	0.0516303360%
GA187	Powder Springs City, Georgia	0.0633430906%
GA188	Pulaski County, Georgia	0.1671565625%
GA189	Putnam County, Georgia	0.2061208707%
GA190	Rabun County, Georgia	0.3170130000%

<b>State ID</b>	<b>Qualifying Subdivision</b>	<b>Consolidated State Allocation</b>
GA191	Randolph County, Georgia	0.0382245100%
GA192	Richmond Hill City, Georgia	0.0716382402%
GA193	Riverdale City, Georgia	0.0684460876%
GA194	Rockdale County, Georgia	0.7947696030%
GA195	Rome City, Georgia	0.3719383578%
GA196	Roswell City, Georgia	0.2174642134%
GA197	Sandy Springs City, Georgia	0.2590143480%
GA198	Savannah City, Georgia	1.1246685243%
GA199	Schley County, Georgia	0.0238356678%
GA200	Screven County, Georgia	0.1132053955%
GA201	Seminole County, Georgia	0.0804817769%
GA202	Smyrna City, Georgia	0.2661908888%
GA203	Snellville City, Georgia	0.0758688840%
GA204	Spalding County, Georgia	0.5900646014%
GA205	Springfield City, Georgia	0.0124802329%
GA206	St. Marys City, Georgia	0.0962803562%
GA207	Statesboro City, Georgia	0.1844690660%
GA208	Stephens County, Georgia	0.7520555284%
GA209	Stewart County, Georgia	0.0419742764%
GA210	Stockbridge City, Georgia	0.0302698888%
GA211	Sugar Hill City, Georgia	0.0106058369%
GA212	Sumter County, Georgia	0.1314426325%
GA213	Suwanee City, Georgia	0.0700562332%
GA214	Talbot County, Georgia	0.0410357316%
GA215	Taliaferro County, Georgia	0.0068637499%
GA216	Tattnall County, Georgia	0.2930768128%
GA217	Taylor County, Georgia	0.0819435502%
GA218	Telfair County, Georgia	0.1855378735%
GA219	Terrell County, Georgia	0.0334710962%
GA220	Thomas County, Georgia	0.2077911904%
GA221	Thomasville City, Georgia	0.1281973547%
GA222	Tift County, Georgia	0.2088288220%
GA223	Tifton City, Georgia	0.1416502311%
GA224	Toombs County, Georgia	0.2423104056%
GA225	Towns County, Georgia	0.2454408368%
GA226	Treutlen County, Georgia	0.0571447522%
GA227	Troup County, Georgia	0.4334095739%
GA228	Tucker City, Georgia	0.0615225648%
GA229	Turner County, Georgia	0.0490657711%
GA230	Twiggs County, Georgia	0.0640416265%
GA231	Union City, Georgia	0.1531538090%
GA232	Union County, Georgia	0.2949759089%
GA233	Upson County, Georgia	0.3355566667%
GA234	Valdosta City, Georgia	0.2598246932%
GA235	Vidalia City, Georgia	0.1252530050%
GA236	Villa Rica City, Georgia	0.1397113628%
GA237	Walker County, Georgia	0.8453605309%
GA238	Walton County, Georgia	0.8194381956%
GA239	Ware County, Georgia	0.5170078559%

<b>State ID</b>	<b>Qualifying Subdivision</b>	<b>Consolidated State Allocation</b>
GA240	Warner Robins City, Georgia	0.3969845574%
GA241	Warren County, Georgia	0.0447828045%
GA242	Warwick City, Georgia	0.0103298381%
GA243	Washington County, Georgia	0.1959988913%
GA244	Waycross City, Georgia	0.1358274367%
GA245	Wayne County, Georgia	0.6609347902%
GA246	Webster County Unified Government, Georgia	0.0143656323%
GA247	Wheeler County, Georgia	0.0675300652%
GA248	White County, Georgia	0.3873386988%
GA249	Whitfield County, Georgia	0.7644288806%
GA250	Wilcox County, Georgia	0.0828696590%
GA251	Wilkes County, Georgia	0.0976306068%
GA252	Wilkinson County, Georgia	0.0847297279%
GA253	Winder City, Georgia	0.2007720766%
GA254	Woodbury City, Georgia	0.0085236394%
GA255	Woodstock City, Georgia	0.1942956763%
GA256	Worth County, Georgia	0.1491832321%
GA257	Rincon town, Georgia	0.0275488139%
GA258	South Fulton City, Georgia	0.2561412300%
GA259	Stonecrest City, Georgia	0.0904388800%
GA260	Ashburn City, Georgia	0.0207294209%
GA261	Chatsworth City, Georgia	0.1226056863%
GA262	Dawsonville City, Georgia	0.0022440946%
GA263	Helen City, Georgia	0.0478552392%
GA264	Jackson City, Georgia	0.0568159148%
GA265	Ringgold City, Georgia	0.0585728853%

<b>State ID</b>	<b>Qualifying Subdivision</b>	<b>Consolidated State Allocation</b>
HI1	Hawaii County, Hawaii	18.2671692501%
HI2	Kalawao, Hawaii	0.0034501514%
HI3	Kauai County, Hawaii	5.7006273580%
HI4	Maui County, Hawaii	13.9979969296%
HI5	City and County of Honolulu, Hawaii	62.0307563109%

<b>State ID</b>	<b>Qualifying Subdivision</b>	<b>Consolidated State Allocation</b>
ID1	Ada County, Idaho	13.2776278333%
ID2	Adams County, Idaho	0.1446831902%
ID3	Ammon City, Idaho	0.0812916024%
ID4	Bannock County, Idaho	3.0595589832%
ID5	Bear Lake County, Idaho	0.6082712041%
ID6	Benewah County, Idaho	0.6526829809%
ID7	Bingham County, Idaho	1.6421270812%
ID8	Blackfoot City, Idaho	0.6283857401%
ID9	Blaine County, Idaho	0.9137717551%
ID10	Boise City, Idaho	12.7586409110%
ID11	Boise County, Idaho	0.3309644652%
ID12	Bonner County, Idaho	2.5987361786%
ID13	Bonneville County, Idaho	3.7761253875%
ID14	Boundary County, Idaho	0.8788284447%
ID15	Burley City, Idaho	0.4485975363%
ID16	Butte County, Idaho	0.1839745518%
ID17	Caldwell City, Idaho	1.1958553249%
ID18	Camas County, Idaho	0.0422073443%
ID19	Canyon County, Idaho	5.0120113688%
ID20	Caribou County, Idaho	0.4396183832%
ID21	Cassia County, Idaho	0.7270235866%
ID22	Chubbuck City, Idaho	0.4841935447%
ID23	Clark County, Idaho	0.0420924425%
ID24	Clearwater County, Idaho	0.4890418390%
ID25	Coeur D'Alene City, Idaho	2.7593778237%
ID26	Custer County, Idaho	0.2133243878%
ID27	Eagle City, Idaho	0.1711876661%
ID28	Elmore County, Idaho	0.8899512165%
ID29	Franklin County, Idaho	0.5753624958%
ID30	Fremont County, Idaho	0.5716071696%
ID31	Garden City, Idaho	0.5582782838%
ID32	Gem County, Idaho	1.3784025725%
ID33	Gooding County, Idaho	0.6966472013%
ID34	Hayden City, Idaho	0.0047132146%
ID35	Idaho County, Idaho	0.8474305547%
ID36	Idaho Falls City, Idaho	3.8875027578%
ID37	Jefferson County, Idaho	0.9842670749%
ID38	Jerome City, Idaho	0.4169017424%
ID39	Jerome County, Idaho	0.6223444291%
ID40	Kootenai County, Idaho	5.6394798565%
ID41	Kuna City, Idaho	0.1849461724%
ID42	Latah County, Idaho	1.2943861166%
ID43	Lemhi County, Idaho	0.4880814284%
ID44	Lewis County, Idaho	0.2882543555%
ID45	Lewiston City, Idaho	2.0176549375%
ID46	Lincoln County, Idaho	0.1930184422%
ID47	Madison County, Idaho	1.2748404845%
ID48	Meridian City, Idaho	2.4045650754%
ID49	Minidoka County, Idaho	0.9140620922%

<b>State ID</b>	<b>Qualifying Subdivision</b>	<b>Consolidated State Allocation</b>
ID50	Moscow City, Idaho	0.6590552650%
ID51	Mountain Home City, Idaho	0.5706694591%
ID52	Nampa City, Idaho	3.3274647954%
ID53	Nez Perce County, Idaho	1.2765833482%
ID54	Oneida County, Idaho	0.2371656647%
ID55	Owyhee County, Idaho	0.5554298409%
ID56	Payette County, Idaho	1.2750728102%
ID57	Pocatello City, Idaho	2.9494898116%
ID58	Post Falls City, Idaho	0.6781328826%
ID59	Power County, Idaho	0.3505171035%
ID60	Preston City, Idaho	0.1496220047%
ID61	Rexburg City, Idaho	0.1336231941%
ID62	Shoshone County, Idaho	1.2841091340%
ID63	Star City, Idaho	0.0001322772%
ID64	Teton County, Idaho	0.4258195211%
ID65	Twin Falls City, Idaho	1.8245765222%
ID66	Twin Falls County, Idaho	3.3104301873%
ID67	Valley County, Idaho	0.8074710814%
ID68	Washington County, Idaho	0.4917358652%

<b>State ID</b>	<b>Qualifying Subdivision</b>	<b>Consolidated State Allocation</b>
IL1	Adams County, Illinois	Allocations in Illinois will be made in accordance with the Illinois Opioid Allocation Agreement.
IL3	Addison Village, Illinois	
IL4	Alexander County, Illinois	
IL6	Algonquin Village, Illinois	
IL10	Anna City, Illinois	
IL13	Arlington Heights Village, Illinois	
IL14	Aurora City, Illinois	
IL19	Bartlett Village, Illinois	
IL22	Bedford Park Village, Illinois	
IL23	Belleville City, Illinois	
IL24	Bellwood Village, Illinois	
IL27	Bensenville Village, Illinois	
IL28	Benton City, Illinois	
IL30	Berkeley Village, Illinois	
IL31	Berwyn City, Illinois	
IL37	Bloomington City, Illinois	
IL39	Bolingbrook Village, Illinois	
IL40	Bond County, Illinois	
IL41	Boone County, Illinois	
IL46	Bridgeview Village, Illinois	
IL47	Broadview Village, Illinois	
IL49	Brown County, Illinois	
IL51	Buffalo Grove Village, Illinois	
IL52	Burbank City, Illinois	
IL53	Bureau County, Illinois	
IL56	Calhoun County, Illinois	
IL57	Calumet City, Illinois	
IL63	Carbondale City, Illinois	
IL65	Carol Stream Village, Illinois	
IL66	Carpentersville Village, Illinois	
IL67	Carroll County, Illinois	
IL70	Cass County, Illinois	
IL75	Champaign City, Illinois	
IL76	Champaign County, Illinois	
IL84	Chicago City, Illinois	
IL85	Chicago Heights City, Illinois	
IL86	Chicago Ridge Village, Illinois	
IL87	Christian County, Illinois	
IL88	Clark County, Illinois	
IL89	Clay County, Illinois	
IL90	Clinton County, Illinois	
IL91	Coles County, Illinois	
IL96	Cook County, Illinois	
IL99	Countryside City, Illinois	
IL100	Crawford County, Illinois	
IL104	Crystal Lake City, Illinois	
IL106	Cumberland County, Illinois	



<b>State ID</b>	<b>Qualifying Subdivision</b>	<b>Consolidated State Allocation</b>
IL107	Danville City, Illinois	Allocations in Illinois will be made in accordance with the Illinois Opioid Allocation Agreement.
IL110	De Witt County, Illinois	
IL111	Decatur City, Illinois	
IL114	Dekalb City, Illinois	
IL115	Dekalb County, Illinois	
IL117	Des Plaines City, Illinois	
IL120	Dolton Village, Illinois	
IL122	Douglas County, Illinois	
IL125	Downers Grove Village, Illinois	
IL127	Dupage County, Illinois	
IL131	Edgar County, Illinois	
IL132	Edwards County, Illinois	
IL136	Effingham County, Illinois	
IL138	Elgin City, Illinois	
IL141	Elk Grove Village, Illinois	
IL142	Elmhurst City, Illinois	
IL144	Evanston City, Illinois	
IL145	Evergreen Park Village, Illinois	
IL147	Fayette County, Illinois	
IL150	Ford County, Illinois	
IL151	Forest Park Village, Illinois	
IL155	Franklin County, Illinois	
IL156	Franklin Park Village, Illinois	
IL160	Fulton County, Illinois	
IL162	Galesburg City, Illinois	
IL163	Gallatin County, Illinois	
IL168	Glendale Heights Village, Illinois	
IL169	Glenview Village, Illinois	
IL174	Granite City, Illinois	
IL177	Greene County, Illinois	
IL180	Grundy County, Illinois	
IL181	Gurnee Village, Illinois	
IL182	Hamilton County, Illinois	
IL183	Hancock County, Illinois	
IL184	Hanover Park Village, Illinois	
IL186	Hardin County, Illinois	
IL188	Harrisburg City, Illinois	
IL190	Harvey City, Illinois	
IL191	Harwood Heights Village, Illinois	
IL193	Henderson County, Illinois	
IL194	Henry County, Illinois	
IL195	Herrin City, Illinois	
IL199	Hillside Village, Illinois	
IL201	Hodgkins Village, Illinois	
IL202	Hoffman Estates Village, Illinois	
IL206	Iroquois County, Illinois	
IL207	Jackson County, Illinois	

<b>State ID</b>	<b>Qualifying Subdivision</b>	<b>Consolidated State Allocation</b>
IL210	Jasper County, Illinois	Allocations in Illinois will be made in accordance with the Illinois Opioid Allocation Agreement.
IL211	Jefferson County, Illinois	
IL212	Jersey County, Illinois	
IL213	Jo Daviess County, Illinois	
IL214	Johnson County, Illinois	
IL215	Joliet City, Illinois	
IL218	Kane County, Illinois	
IL219	Kankakee City, Illinois	
IL220	Kankakee County, Illinois	
IL222	Kendall County, Illinois	
IL224	Knox County, Illinois	
IL225	La Grange Park Village, Illinois	
IL227	Lake County, Illinois	
IL233	Lasalle County, Illinois	
IL234	Lawrence County, Illinois	
IL235	Lee County, Illinois	
IL247	Livingston County, Illinois	
IL250	Logan County, Illinois	
IL251	Lombard Village, Illinois	
IL254	Lyons Township, Illinois	
IL255	Lyons Village, Illinois	
IL259	Macon County, Illinois	
IL260	Macoupin County, Illinois	
IL261	Madison County, Illinois	
IL266	Marion City, Illinois	
IL267	Marion County, Illinois	
IL269	Marshall County, Illinois	
IL270	Mason County, Illinois	
IL271	Massac County, Illinois	
IL275	Maywood Village, Illinois	
IL276	McCook Village, Illinois	
IL277	McDonough County, Illinois	
IL279	McHenry County, Illinois	
IL281	McLean County, Illinois	
IL283	Melrose Park Village, Illinois	
IL284	Menard County, Illinois	
IL285	Mercer County, Illinois	
IL286	Merrionette Park Village, Illinois	
IL287	Metropolis City, Illinois	
IL292	Moline City, Illinois	
IL295	Monroe County, Illinois	
IL296	Montgomery County, Illinois	
IL299	Morgan County, Illinois	
IL304	Moultrie County, Illinois	
IL305	Mount Prospect Village, Illinois	
IL307	Mundelein Village, Illinois	
IL309	Naperville City, Illinois	

<b>State ID</b>	<b>Qualifying Subdivision</b>	<b>Consolidated State Allocation</b>
IL317	Normal Town, Illinois	Allocations in Illinois will be made in accordance with the Illinois Opioid Allocation Agreement.
IL322	North Riverside Village, Illinois	
IL323	Northbrook Village, Illinois	
IL325	Northlake City, Illinois	
IL329	Oak Lawn Village, Illinois	
IL331	Oak Park Village, Illinois	
IL333	Ogle County, Illinois	
IL334	Orland Park Village, Illinois	
IL337	Oswego Village, Illinois	
IL341	Palatine Village, Illinois	
IL342	Palos Heights City, Illinois	
IL343	Palos Hills City, Illinois	
IL346	Park Ridge City, Illinois	
IL347	Pekin City, Illinois	
IL350	Peoria City, Illinois	
IL351	Peoria County, Illinois	
IL352	Perry County, Illinois	
IL354	Piatt County, Illinois	
IL355	Pike County, Illinois	
IL356	Plainfield Village, Illinois	
IL360	Pope County, Illinois	
IL361	Posen Village, Illinois	
IL362	Princeton City, Illinois	
IL365	Pulaski County, Illinois	
IL366	Putnam County, Illinois	
IL367	Quincy City, Illinois	
IL369	Randolph County, Illinois	
IL373	Richland County, Illinois	
IL376	River Forest Village, Illinois	
IL377	River Grove Village, Illinois	
IL380	Riverside Village, Illinois	
IL381	Rock Island City, Illinois	
IL382	Rock Island County, Illinois	
IL384	Rockford City, Illinois	
IL388	Romeoville Village, Illinois	
IL395	Saline County, Illinois	
IL396	Sangamon County, Illinois	
IL399	Schaumburg Village, Illinois	
IL400	Schiller Park Village, Illinois	
IL401	Schuyler County, Illinois	
IL402	Scott County, Illinois	
IL403	Sesser City, Illinois	
IL404	Shelby County, Illinois	
IL408	Skokie Village, Illinois	
IL413	Springfield City, Illinois	
IL414	St Clair County, Illinois	
IL415	St. Charles City, Illinois	

<b>State ID</b>	<b>Qualifying Subdivision</b>	<b>Consolidated State Allocation</b>
IL416	Stark County, Illinois	Allocations in Illinois will be made in accordance with the Illinois Opioid Allocation Agreement.
IL417	Stephenson County, Illinois	
IL421	Stone Park Village, Illinois	
IL422	Streamwood Village, Illinois	
IL423	Streator City, Illinois	
IL425	Summit Village, Illinois	
IL431	Tazewell County, Illinois	
IL433	Tinley Park Village, Illinois	
IL436	Union County, Illinois	
IL437	Urbana City, Illinois	
IL438	Vermilion County, Illinois	
IL441	Wabash County, Illinois	
IL442	Warren County, Illinois	
IL446	Washington County, Illinois	
IL451	Waukegan City, Illinois	
IL453	Wayne County, Illinois	
IL456	West Frankfort City, Illinois	
IL461	Wheaton City, Illinois	
IL463	Wheeling Village, Illinois	
IL464	White County, Illinois	
IL465	Whiteside County, Illinois	
IL466	Will County, Illinois	
IL467	Williamson County, Illinois	
IL470	Winnebago County, Illinois	
IL475	Woodford County, Illinois	
IL476	Woodridge Village, Illinois	
IL485	Cicero Town, Illinois	

State ID	Qualifying Subdivision	Consolidated State Allocation
IN1	Adams County, Indiana	0.3093066943%
IN2	Advance Town, Indiana	0.0005697863%
IN3	Akron Town, Indiana	0.0003285254%
IN4	Alamo Town, Indiana	0.0005749195%
IN5	Albany Town, Indiana	0.0256968486%
IN6	Albion Town, Indiana	0.0216621457%
IN7	Alexandria City, Indiana	0.1062420448%
IN8	Alfordsville Town, Indiana	0.0001539963%
IN9	Allen County, Indiana	1.5529191846%
IN10	Alton Town, Indiana	0.0000307993%
IN11	Altona Town, Indiana	0.0012473700%
IN12	Ambia Town, Indiana	0.0006519177%
IN13	Amboy Town, Indiana	0.0004825217%
IN14	Amo Town, Indiana	0.0005749195%
IN15	Anderson City, Indiana	1.3828918739%
IN16	Andrews Town, Indiana	0.0060520544%
IN17	Angola City, Indiana	0.0947539211%
IN18	Arcadia Town, Indiana	0.0063138481%
IN19	Argos Town, Indiana	0.0167907295%
IN20	Ashley Town, Indiana	0.0062368500%
IN21	Atlanta Town, Indiana	0.0011652386%
IN22	Attica City, Indiana	0.0207587007%
IN23	Auburn City, Indiana	0.1472615249%
IN24	Aurora City, Indiana	0.0094399730%
IN25	Austin City, Indiana	0.0232277747%
IN26	Avilla Town, Indiana	0.0199579200%
IN27	Avon Town, Indiana	0.0164108720%
IN28	Bainbridge Town, Indiana	0.0014783644%
IN29	Bargersville Town, Indiana	0.0121041089%
IN30	Bartholomew County, Indiana	1.1839235258%
IN31	Batesville City, Indiana	0.1547046792%
IN32	Battle Ground Town, Indiana	0.0136286722%
IN33	Bedford City, Indiana	0.3269803359%
IN34	Beech Grove City, Indiana	0.0544736232%
IN35	Benton County, Indiana	0.0744315432%
IN36	Berne City, Indiana	0.0028078658%
IN37	Bethany Town, Indiana	0.0002720601%
IN38	Beverly Shores Town, Indiana	0.0154458285%
IN39	Bicknell City, Indiana	0.0013295014%
IN40	Birdseye Town, Indiana	0.0029464625%
IN41	Blackford County, Indiana	0.2715365360%
IN42	Bloomfield Town, Indiana	0.0042862302%
IN43	Bloomington City, Indiana	0.0026025374%
IN44	Bloomington City, Indiana	0.8390231543%
IN45	Blountsville Town, Indiana	0.0002566605%
IN46	Bluffton City, Indiana	0.1002977878%
IN47	Boone County, Indiana	0.6762798684%
IN48	Boonville City, Indiana	0.1007854427%
IN49	Borden Town, Indiana	0.0017504246%

<b>State ID</b>	<b>Qualifying Subdivision</b>	<b>Consolidated State Allocation</b>
IN50	Boston Town, Indiana	0.0005697863%
IN51	Boswell Town, Indiana	0.0021097493%
IN52	Bourbon Town, Indiana	0.0173040505%
IN53	Brazil City, Indiana	0.0626816258%
IN54	Bremen Town, Indiana	0.0529387935%
IN55	Bristol Town, Indiana	0.0158462189%
IN56	Brook Town, Indiana	0.0037369768%
IN57	Brooklyn Town, Indiana	0.0065705086%
IN58	Brooksbury Town, Indiana	0.0009547770%
IN59	Brookston Town, Indiana	0.0116677860%
IN60	Brookville Town, Indiana	0.0538935705%
IN61	Brown County, Indiana	0.1879165471%
IN62	Brownsburg Town, Indiana	0.1125918254%
IN63	Brownstown, Indiana	0.0033622525%
IN64	Bruceville Town, Indiana	0.0002412609%
IN65	Bryant Town, Indiana	0.0003747243%
IN66	Bunker Hill Town, Indiana	0.0010985069%
IN67	Burket Town, Indiana	0.0011139065%
IN68	Burlington Town, Indiana	0.0063805799%
IN69	Burnettsville Town, Indiana	0.0004619889%
IN70	Burns Harbor Town, Indiana	0.0397977762%
IN71	Butler City, Indiana	0.0239156248%
IN72	Cadiz Town, Indiana	0.0002823265%
IN73	Cambridge City Town, Indiana	0.0241517525%
IN74	Camden Town, Indiana	0.0064216456%
IN75	Campbellsburg Town, Indiana	0.0081874698%
IN76	Cannelburg Town, Indiana	0.0002258612%
IN77	Cannelton City, Indiana	0.0018325559%
IN78	Carbon Town, Indiana	0.0026846688%
IN79	Carlisle Town, Indiana	0.0017658242%
IN80	Carmel City, Indiana	0.3676250917%
IN81	Carroll County, Indiana	0.1629794136%
IN82	Carthage Town, Indiana	0.0013141017%
IN83	Cass County, Indiana	0.3389612478%
IN84	Cayuga Town, Indiana	0.0078486779%
IN85	Cedar Grove Town, Indiana	0.0004055236%
IN86	Cedar Lake Town, Indiana	0.0511678360%
IN87	Center Point Town, Indiana	0.0016374940%
IN88	Centerville Town, Indiana	0.0350752231%
IN89	Chalmers Town, Indiana	0.0006827169%
IN90	Chandler Town, Indiana	0.0347518309%
IN91	Charlestown City, Indiana	0.0146039821%
IN92	Chesterfield Town, Indiana	0.0379036217%
IN93	Chesterton Town, Indiana	0.2160003384%
IN94	Chrisney Town, Indiana	0.0032339222%
IN95	Churubusco Town, Indiana	0.0000564653%
IN96	Cicero Town, Indiana	0.0173297165%
IN97	Clark County, Indiana	1.9376070659%
IN98	Clarks Hill Town, Indiana	0.0040603690%

State ID	Qualifying Subdivision	Consolidated State Allocation
IN99	Clarksville Town, Indiana	0.1071762890%
IN100	Clay City Town, Indiana	0.0057697279%
IN101	Clay County, Indiana	0.2954521608%
IN102	Claypool Town, Indiana	0.0024690740%
IN103	Clayton Town, Indiana	0.0006981165%
IN104	Clear Lake Town, Indiana	0.0019762858%
IN105	Clifford Town, Indiana	0.0002309944%
IN106	Clinton City, Indiana	0.0336584572%
IN107	Clinton County, Indiana	0.2744214000%
IN108	Cloverdale Town, Indiana	0.0050202793%
IN109	Coatesville Town, Indiana	0.0007494486%
IN110	Colfax Town, Indiana	0.0046147557%
IN111	Columbia City, Indiana	0.0886402681%
IN112	Columbus City, Indiana	0.0764283618%
IN113	Connersville City, Indiana	0.4636161164%
IN114	Converse Town, Indiana	0.0045736900%
IN115	Corunna Town, Indiana	0.0016374940%
IN116	Corydon Town, Indiana	0.0069811654%
IN117	Country Club Heights Town, Indiana	0.0012217040%
IN118	Covington City, Indiana	0.0257122483%
IN119	Crandall Town, Indiana	0.0000153996%
IN120	Crane Town, Indiana	0.0015656290%
IN121	Crawford County, Indiana	0.1338946464%
IN122	Crawfordsville City, Indiana	0.2738413473%
IN123	Cromwell Town, Indiana	0.0034546502%
IN124	Crothersville Town, Indiana	0.0018222895%
IN125	Crown Point City, Indiana	0.1246189362%
IN126	Culver Town, Indiana	0.0289821030%
IN127	Cynthiana Town, Indiana	0.0032749879%
IN128	Dale Town, Indiana	0.0059750563%
IN129	Daleville Town, Indiana	0.0199784528%
IN130	Dana Town, Indiana	0.0050510785%
IN131	Danville Town, Indiana	0.0039474384%
IN132	Darlington Town, Indiana	0.0074790868%
IN133	Darmstadt Town, Indiana	0.0109491367%
IN134	Daviess County, Indiana	0.3758998260%
IN135	Dayton Town, Indiana	0.0114727241%
IN136	DeKalb County, Indiana	0.2773473296%
IN137	De Motte Town, Indiana	0.0070940960%
IN138	Dearborn County, Indiana	0.9577234994%
IN139	Decatur City, Indiana	0.0090909147%
IN140	Decatur County, Indiana	0.3533239690%
IN141	Decker Town, Indiana	0.0001231970%
IN142	Delaware County, Indiana	1.2035734533%
IN143	Delphi City, Indiana	0.0177249737%
IN144	Denver Town, Indiana	0.0006005856%
IN145	Dillsboro Town, Indiana	0.0060007223%
IN146	Dublin Town, Indiana	0.0051588759%

<b>State ID</b>	<b>Qualifying Subdivision</b>	<b>Consolidated State Allocation</b>
IN147	Dubois County, Indiana	0.2728968366%
IN148	Dugger Town, Indiana	0.0023407437%
IN149	Dune Acres Town, Indiana	0.0046917538%
IN150	Dunkirk City, Indiana	0.0079872746%
IN151	Dunreith Town, Indiana	0.0003387919%
IN152	Dupont Town, Indiana	0.0039782377%
IN153	Dyer Town, Indiana	0.0533186510%
IN154	Earl Park Town, Indiana	0.0009188446%
IN155	East Chicago City, Indiana	0.4621018195%
IN156	East Germantown, Indiana	0.0015861619%
IN157	Eaton Town, Indiana	0.0166418664%
IN158	Economy Town, Indiana	0.0007648483%
IN159	Edgewood Town, Indiana	0.0243673473%
IN160	Edinburgh Town, Indiana	0.0198963215%
IN161	Edwardsport Town, Indiana	0.0001488631%
IN162	Elberfeld Town, Indiana	0.0031569241%
IN163	Elizabeth Town, Indiana	0.0000153996%
IN164	Elizabethtown, Indiana	0.0005133210%
IN165	Elkhart City, Indiana	0.5425802839%
IN166	Elkhart County, Indiana	1.1662652839%
IN167	Ellettsville Town, Indiana	0.0677789032%
IN168	Elnora Town, Indiana	0.0013551674%
IN169	Elwood City, Indiana	0.2112777853%
IN170	English Town, Indiana	0.0003747243%
IN171	Etna Green Town, Indiana	0.0033725189%
IN172	Evansville City, Indiana	1.9321196646%
IN173	Fairland Town, Indiana	0.0005133210%
IN174	Fairmount Town, Indiana	0.0104409489%
IN175	Fairview Park Town, Indiana	0.0093373088%
IN176	Farmersburg Town, Indiana	0.0039731044%
IN177	Farmland Town, Indiana	0.0182074954%
IN178	Fayette County, Indiana	0.2945127834%
IN179	Ferdinand Town, Indiana	0.0189415444%
IN180	Fillmore Town, Indiana	0.0010420416%
IN181	Fishers City, Indiana	0.1521842732%
IN182	Flora Town, Indiana	0.0175966435%
IN183	Floyd County, Indiana	1.5760956272%
IN184	Fort Branch Town, Indiana	0.0073250905%
IN185	Fort Wayne City, Indiana	2.7340040454%
IN186	Fortville Town, Indiana	0.0152712994%
IN187	Fountain City Town, Indiana	0.0045993560%
IN188	Fountain County, Indiana	0.1640779205%
IN189	Fowler Town, Indiana	0.0093886409%
IN190	Fowlerton Town, Indiana	0.0022688788%
IN191	Francesville Town, Indiana	0.0011498390%
IN192	Francisco Town, Indiana	0.0027668001%
IN193	Frankfort City, Indiana	0.1520302769%
IN194	Franklin City, Indiana	0.1074072834%
IN195	Franklin County, Indiana	0.2948618417%



<b>State ID</b>	<b>Qualifying Subdivision</b>	<b>Consolidated State Allocation</b>
IN196	Frankton Town, Indiana	0.0115548554%
IN197	Fremont Town, Indiana	0.0201427156%
IN198	French Lick Town, Indiana	0.0211642243%
IN199	Fulton County, Indiana	0.2359941908%
IN200	Fulton Town, Indiana	0.0002925930%
IN201	Galveston Town, Indiana	0.0012730360%
IN202	Garrett City, Indiana	0.0387249353%
IN203	Gary City, Indiana	0.7295266544%
IN204	Gas City, Indiana	0.0544736232%
IN205	Gaston Town, Indiana	0.0083209332%
IN206	Geneva Town, Indiana	0.0008367132%
IN207	Gentryville Town, Indiana	0.0017966235%
IN208	Georgetown, Indiana	0.0044864254%
IN209	Gibson County, Indiana	0.2588523744%
IN210	Glenwood Town, Indiana	0.0027103348%
IN211	Goodland Town, Indiana	0.0046352885%
IN212	Goshen City, Indiana	0.2386377939%
IN213	Gosport Town, Indiana	0.0097736316%
IN214	Grabill Town, Indiana	0.0057543283%
IN215	Grandview Town, Indiana	0.0048406169%
IN216	Grant County, Indiana	0.7449878825%
IN217	Greencastle City, Indiana	0.0286279115%
IN218	Greendale City, Indiana	0.0136543383%
IN219	Greene County, Indiana	0.4315540875%
IN220	Greenfield City, Indiana	0.0612289274%
IN221	Greens Fork Town, Indiana	0.0017504246%
IN222	Greensboro Town, Indiana	0.0002720601%
IN223	Greensburg City, Indiana	0.0195369968%
IN224	Greentown, Indiana	0.0017452914%
IN225	Greenville Town, Indiana	0.0009291110%
IN226	Greenwood City, Indiana	0.1803758618%
IN227	Griffin Town, Indiana	0.0010112423%
IN228	Griffith Town, Indiana	0.0696165923%
IN229	Hagerstown, Indiana	0.0234433695%
IN230	Hamilton County, Indiana	2.0269762499%
IN231	Hamilton Town, Indiana	0.0034341174%
IN232	Hamlet Town, Indiana	0.0188234806%
IN233	Hammond City, Indiana	1.0770244302%
IN234	Hancock County, Indiana	0.8954422640%
IN235	Hanover Town, Indiana	0.0079667417%
IN236	Hardinsburg Town, Indiana	0.0034649167%
IN237	Harmony Town, Indiana	0.0043529620%
IN238	Harrison County, Indiana	0.5610033742%
IN239	Hartford City, Indiana	0.1033058488%
IN240	Hartsville Town, Indiana	0.0003849907%
IN241	Haubstadt Town, Indiana	0.0066783060%
IN242	Hazleton Town, Indiana	0.0014937641%
IN243	Hebron Town, Indiana	0.0722037301%
IN244	Hendricks County, Indiana	1.5700846384%

State ID	Qualifying Subdivision	Consolidated State Allocation
IN245	Henry County, Indiana	1.1653207733%
IN246	Highland Town, Indiana	0.0864997196%
IN247	Hillsboro Town, Indiana	0.0040501026%
IN248	Hobart City, Indiana	0.1594631648%
IN249	Holland Town, Indiana	0.0044453598%
IN250	Holton Town, Indiana	0.0060058556%
IN251	Hope Town, Indiana	0.0036805115%
IN252	Howard County, Indiana	1.8693507742%
IN253	Hudson Town, Indiana	0.0029669953%
IN254	Huntertown, Indiana	0.0415225347%
IN255	Huntingburg City, Indiana	0.0455829037%
IN256	Huntington City, Indiana	0.2487142849%
IN257	Huntington County, Indiana	0.2617013059%
IN258	Hymera Town, Indiana	0.0020173515%
IN259	Indian Village Town, Indiana	0.0006005856%
IN260	Indianapolis City, Indiana	15.8348539612%
IN261	Ingalls Town, Indiana	0.0015194301%
IN262	Jackson County, Indiana	0.7183516565%
IN263	Jamestown, Indiana	0.0010471748%
IN264	Jasonville City, Indiana	0.0039628380%
IN265	Jasper City, Indiana	0.0892100544%
IN266	Jasper County, Indiana	0.4269598647%
IN267	Jay County, Indiana	0.3117552354%
IN268	Jefferson County, Indiana	0.3577898616%
IN269	Jeffersonville City, Indiana	0.1772754031%
IN270	Jennings County, Indiana	0.4175198917%
IN271	Johnson County, Indiana	1.7413644524%
IN272	Jonesboro City, Indiana	0.0065499758%
IN273	Jonesville Town, Indiana	0.0001847956%
IN274	Kempton Town, Indiana	0.0027462673%
IN275	Kendallville City, Indiana	0.0955393022%
IN276	Kennard Town, Indiana	0.0009034449%
IN277	Kentland Town, Indiana	0.0053796040%
IN278	Kewanna Town, Indiana	0.0005389870%
IN279	Kingman Town, Indiana	0.0037934421%
IN280	Kingsbury Town, Indiana	0.0012935689%
IN281	Kingsford Heights Town, Indiana	0.0045942228%
IN282	Kirklin Town, Indiana	0.0053282719%
IN283	Knightstown, Indiana	0.0036856447%
IN284	Knightsville Town, Indiana	0.0053026058%
IN285	Knox City, Indiana	0.0998614649%
IN286	Knox County, Indiana	0.5298755895%
IN287	Kokomo City, Indiana	0.2824600066%
IN288	Kosciusko County, Indiana	0.4936351277%
IN289	Kouts Town, Indiana	0.0383502110%
IN290	La Crosse Town, Indiana	0.0028283986%
IN291	La Fontaine Town, Indiana	0.0017555578%
IN292	La Paz Town, Indiana	0.0034187178%
IN293	La Porte City, Indiana	0.1637904607%

<b>State ID</b>	<b>Qualifying Subdivision</b>	<b>Consolidated State Allocation</b>
IN294	La Porte County, Indiana	0.7761413333%
IN295	Laconia Town, Indiana	0.0000051332%
IN296	Ladoga Town, Indiana	0.0108156732%
IN297	Lafayette City, Indiana	1.0122433215%
IN298	Lagrange County, Indiana	0.2088446438%
IN299	Lagrange Town, Indiana	0.0232996396%
IN300	Lagro Town, Indiana	0.0008264468%
IN301	Lake County, Indiana	1.8344141478%
IN302	Lake Station City, Indiana	0.0738514905%
IN303	Lakeville Town, Indiana	0.0035470480%
IN304	Lanesville Town, Indiana	0.0000513321%
IN305	Lapel Town, Indiana	0.0216570125%
IN306	Larwill Town, Indiana	0.0024998732%
IN307	Laurel Town, Indiana	0.0013295014%
IN308	Lawrence City, Indiana	0.1413634668%
IN309	Lawrence County, Indiana	0.4144758982%
IN310	Lawrenceburg City, Indiana	0.0397721101%
IN311	Leavenworth Town, Indiana	0.0001385967%
IN312	Lebanon City, Indiana	0.0221087349%
IN313	Leesburg Town, Indiana	0.0032236558%
IN314	Leo-Cedarville Town, Indiana	0.0196037285%
IN315	Lewisville Town, Indiana	0.0006981165%
IN316	Liberty Town, Indiana	0.0173399830%
IN317	Ligonier City, Indiana	0.0407012211%
IN318	Linden Town, Indiana	0.0066885725%
IN319	Linton City, Indiana	0.0214516841%
IN320	Little York Town, Indiana	0.0026795356%
IN321	Livonia Town, Indiana	0.0017966235%
IN322	Lizton Town, Indiana	0.0006827169%
IN323	Logansport City, Indiana	0.0184076906%
IN324	Long Beach Town, Indiana	0.0039115059%
IN325	Loogootee City, Indiana	0.0178533039%
IN326	Losantville Town, Indiana	0.0065191765%
IN327	Lowell Town, Indiana	0.0413531388%
IN328	Lynn Town, Indiana	0.0149633068%
IN329	Lynnville Town, Indiana	0.0045377575%
IN330	Lyons Town, Indiana	0.0016426272%
IN331	Mackey Town, Indiana	0.0006159852%
IN332	Macy Town, Indiana	0.0002617937%
IN333	Madison City, Indiana	0.1309584504%
IN334	Madison County, Indiana	1.3792626945%
IN335	Marengo Town, Indiana	0.0004825217%
IN336	Marion City, Indiana	0.7936558454%
IN337	Markle Town, Indiana	0.0068887677%
IN338	Markleville Town, Indiana	0.0080540063%
IN339	Marshall County, Indiana	0.2679792216%
IN340	Marshall Town, Indiana	0.0025409389%
IN341	Martin County, Indiana	0.0865151193%
IN342	Martinsville City, Indiana	0.0794004904%

<b>State ID</b>	<b>Qualifying Subdivision</b>	<b>Consolidated State Allocation</b>
IN343	Matthews Town, Indiana	0.0050818778%
IN344	Mauckport Town, Indiana	0.0000051332%
IN345	McCordsville Town, Indiana	0.0170833225%
IN346	Mecca Town, Indiana	0.0025460721%
IN347	Medaryville Town, Indiana	0.0008110472%
IN348	Medora Town, Indiana	0.0008007807%
IN349	Mellott Town, Indiana	0.0014732312%
IN350	Mentone Town, Indiana	0.0056311312%
IN351	Merom Town, Indiana	0.0005903191%
IN352	Merrillville Town, Indiana	0.1076947432%
IN353	Miami County, Indiana	0.2157180118%
IN354	Michiana Shores Town, Indiana	0.0016066947%
IN355	Michigan City, Indiana	0.5192652447%
IN356	Michigantown, Indiana	0.0030593931%
IN357	Middlebury Town, Indiana	0.0186335519%
IN358	Middletown, Indiana	0.0039063727%
IN359	Milan Town, Indiana	0.0291463657%
IN360	Milford Town, Indiana	0.0156562901%
IN361	Millersburg Town, Indiana	0.0043940277%
IN362	Millhousen Town, Indiana	0.0001693959%
IN363	Milltown, Indiana	0.0004773885%
IN364	Milton Town, Indiana	0.0000564653%
IN365	Mishawaka City, Indiana	0.5537912143%
IN366	Mitchell City, Indiana	0.0424721785%
IN367	Modoc Town, Indiana	0.0044453598%
IN368	Monon Town, Indiana	0.0132898804%
IN369	Monroe City Town, Indiana	0.0002669269%
IN370	Monroe County, Indiana	1.1604288242%
IN371	Monroe Town, Indiana	0.0007597151%
IN372	Monroeville Town, Indiana	0.0067501710%
IN373	Monrovia Town, Indiana	0.0058929249%
IN374	Monterey Town, Indiana	0.0002874598%
IN375	Montezuma Town, Indiana	0.0078948768%
IN376	Montgomery County, Indiana	0.3881322652%
IN377	Montgomery Town, Indiana	0.0003028594%
IN378	Monticello City, Indiana	0.0859504662%
IN379	Montpelier City, Indiana	0.0238026942%
IN380	Mooreland Town, Indiana	0.0007083830%
IN381	Moore Hill Town, Indiana	0.0009804431%
IN382	Mooreville Town, Indiana	0.0679534323%
IN383	Morgan County, Indiana	1.1892004656%
IN384	Morgantown, Indiana	0.0033263200%
IN385	Morocco Town, Indiana	0.0043324291%
IN386	Morristown, Indiana	0.0014218991%
IN387	Mount Auburn Town, Indiana	0.0004568557%
IN388	Mount Ayr Town, Indiana	0.0004619889%
IN389	Mount Carmel Town, Indiana	0.0002207280%
IN390	Mount Etna Town, Indiana	0.0009496438%
IN391	Mount Summit Town, Indiana	0.0006724505%

<b>State ID</b>	<b>Qualifying Subdivision</b>	<b>Consolidated State Allocation</b>
IN392	Mount Vernon City, Indiana	0.0528001968%
IN393	Mulberry Town, Indiana	0.0102048212%
IN394	Muncie City, Indiana	1.1426730513%
IN395	Munster Town, Indiana	0.1401776953%
IN396	Napoleon Town, Indiana	0.0029207964%
IN397	Nappanee City, Indiana	0.0750937273%
IN398	Nashville Town, Indiana	0.0122940377%
IN399	New Albany City, Indiana	0.1005493151%
IN400	New Amsterdam Town, Indiana	0.0000000000%
IN401	New Carlisle Town, Indiana	0.0260048412%
IN402	New Castle City, Indiana	0.0525435363%
IN403	New Chicago Town, Indiana	0.0302397394%
IN404	New Harmony Town, Indiana	0.0046404217%
IN405	New Haven City, Indiana	0.1210256893%
IN406	New Market Town, Indiana	0.0055849323%
IN407	New Middletown, Indiana	0.0000102664%
IN408	New Palestine Town, Indiana	0.0039269056%
IN409	New Pekin Town, Indiana	0.0237000300%
IN410	New Point Town, Indiana	0.0004311896%
IN411	New Richmond Town, Indiana	0.0029464625%
IN412	New Ross Town, Indiana	0.0030542599%
IN413	New Whiteland Town, Indiana	0.0149735732%
IN414	Newberry Town, Indiana	0.0004311896%
IN415	Newburgh Town, Indiana	0.0335968586%
IN416	Newport Town, Indiana	0.0042554310%
IN417	Newton County, Indiana	0.1317386983%
IN418	Newtown, Indiana	0.0019352201%
IN419	Noble County, Indiana	0.3308610426%
IN420	Noblesville City, Indiana	0.1813255057%
IN421	North Judson Town, Indiana	0.0550690756%
IN422	North Liberty Town, Indiana	0.0258405785%
IN423	North Manchester Town, Indiana	0.0190904075%
IN424	North Salem Town, Indiana	0.0007289158%
IN425	North Vernon City, Indiana	0.1513680928%
IN426	North Webster Town, Indiana	0.0116061875%
IN427	Oakland City, Indiana	0.0117550506%
IN428	Oaktown, Indiana	0.0003028594%
IN429	Odon Town, Indiana	0.0001129306%
IN430	Ogden Dunes Town, Indiana	0.0007545819%
IN431	Ohio County, Indiana	0.0605102780%
IN432	Oldenburg Town, Indiana	0.0017555578%
IN433	Onward Town, Indiana	0.0000205328%
IN434	Oolitic Town, Indiana	0.0059288574%
IN435	Orange County, Indiana	0.1597198253%
IN436	Orestes Town, Indiana	0.0064113791%
IN437	Orland Town, Indiana	0.0025255393%
IN438	Orleans Town, Indiana	0.0250859967%
IN439	Osceola Town, Indiana	0.0333607310%
IN440	Osgood Town, Indiana	0.0249576664%

<b>State ID</b>	<b>Qualifying Subdivision</b>	<b>Consolidated State Allocation</b>
IN441	Ossian Town, Indiana	0.0269134194%
IN442	Otterbein Town, Indiana	0.0047636188%
IN443	Owen County, Indiana	0.2265234186%
IN444	Owensville Town, Indiana	0.0056362644%
IN445	Oxford Town, Indiana	0.0039166391%
IN446	Palmyra Town, Indiana	0.0000821314%
IN447	Paoli Town, Indiana	0.0428417696%
IN448	Paragon Town, Indiana	0.002226799%
IN449	Parke County, Indiana	0.1418203225%
IN450	Parker City Town, Indiana	0.0194291994%
IN451	Patoka Town, Indiana	0.0042605642%
IN452	Patriot Town, Indiana	0.0022740120%
IN453	Pendleton Town, Indiana	0.0746163388%
IN454	Pennville Town, Indiana	0.0010009759%
IN455	Perry County, Indiana	0.2167651867%
IN456	Perrysville Town, Indiana	0.0037934421%
IN457	Peru City, Indiana	0.1826036749%
IN458	Petersburg City, Indiana	0.0103588175%
IN459	Pierceton Town, Indiana	0.0102869526%
IN460	Pike County, Indiana	0.1238284218%
IN461	Pine Village Town, Indiana	0.0008880453%
IN462	Pittsboro Town, Indiana	0.0022842784%
IN463	Plainfield Town, Indiana	0.1021046776%
IN464	Plainville Town, Indiana	0.0007186494%
IN465	Plymouth City, Indiana	0.1356142717%
IN466	Poneto Town, Indiana	0.0011087733%
IN467	Portage City, Indiana	0.4894412953%
IN468	Porter County, Indiana	1.1076491603%
IN469	Porter Town, Indiana	0.1634722017%
IN470	Portland City, Indiana	0.0123299701%
IN471	Posey County, Indiana	0.1942714610%
IN472	Poseyville Town, Indiana	0.0044658926%
IN473	Pottawattamie Park Town, Indiana	0.0012319704%
IN474	Princes Lakes Town, Indiana	0.0039063727%
IN475	Princeton City, Indiana	0.0453005772%
IN476	Pulaski County, Indiana	0.1885530652%
IN477	Putnam County, Indiana	0.4476056348%
IN478	Randolph County, Indiana	0.1948463805%
IN479	Redkey Town, Indiana	0.0011601054%
IN480	Remington Town, Indiana	0.0024228751%
IN481	Rensselaer City, Indiana	0.0101278231%
IN482	Reynolds Town, Indiana	0.0007083830%
IN483	Richland Town, Indiana	0.0026898020%
IN484	Richmond City, Indiana	0.6900830697%
IN485	Ridgeville Town, Indiana	0.0178943696%
IN486	Riley Town, Indiana	0.0014629648%
IN487	Ripley County, Indiana	0.2963915383%
IN488	Rising Sun City, Indiana	0.0356090769%
IN489	River Forest Town, Indiana	0.0003439251%

<b>State ID</b>	<b>Qualifying Subdivision</b>	<b>Consolidated State Allocation</b>
IN490	Roachdale Town, Indiana	0.0017760906%
IN491	Roann Town, Indiana	0.0009599102%
IN492	Roanoke Town, Indiana	0.0123402365%
IN493	Rochester City, Indiana	0.0090652486%
IN494	Rockport City, Indiana	0.0104768814%
IN495	Rockville Town, Indiana	0.0245162104%
IN496	Rome City Town, Indiana	0.0125096325%
IN497	Rosedale Town, Indiana	0.0056105984%
IN498	Roseland Town, Indiana	0.0028283986%
IN499	Rossville Town, Indiana	0.0134079442%
IN500	Royal Center Town, Indiana	0.0001796623%
IN501	Rush County, Indiana	0.2195011875%
IN502	Rushville City, Indiana	0.0154047628%
IN503	Russellville Town, Indiana	0.0006929833%
IN504	Russiaville Town, Indiana	0.0008059140%
IN505	Salamonia Town, Indiana	0.0002258612%
IN506	Salem City, Indiana	0.0949284502%
IN507	Saltillo Town, Indiana	0.0012833025%
IN508	Sandborn Town, Indiana	0.0002053284%
IN509	Santa Claus Town, Indiana	0.0075252857%
IN510	Saratoga Town, Indiana	0.0045018251%
IN511	Schererville Town, Indiana	0.1304861951%
IN512	Schneider Town, Indiana	0.0009342442%
IN513	Scott County, Indiana	1.2220735416%
IN514	Scottsburg City, Indiana	0.0625019635%
IN515	Seelyville Town, Indiana	0.0082952672%
IN516	Sellersburg Town, Indiana	0.0135722069%
IN517	Selma Town, Indiana	0.0080899388%
IN518	Seymour City, Indiana	0.0450541831%
IN519	Shadeland Town, Indiana	0.0129356889%
IN520	Shamrock Lakes Town, Indiana	0.0030901923%
IN521	Sharpsville Town, Indiana	0.0050818778%
IN522	Shelburn Town, Indiana	0.0044402265%
IN523	Shelby County, Indiana	0.0450541831%
IN524	Shelbyville City, Indiana	0.5457372080%
IN525	Sheridan Town, Indiana	0.0121657074%
IN526	Shipshewana Town, Indiana	0.0047174199%
IN527	Shirley Town, Indiana	0.0011806383%
IN528	Shoals Town, Indiana	0.0066988389%
IN529	Sidney Town, Indiana	0.0004773885%
IN530	Silver Lake Town, Indiana	0.0053128722%
IN531	Somerville Town, Indiana	0.0016939593%
IN532	South Bend City, Indiana	1.3582319336%
IN533	South Whitley Town, Indiana	0.0000564653%
IN534	Southport City, Indiana	0.0003490583%
IN535	Speedway Town, Indiana	0.0716390770%
IN536	Spencer County, Indiana	0.1563113739%
IN537	Spencer Town, Indiana	0.0335301269%
IN538	Spiceland Town, Indiana	0.0016836928%

<b>State ID</b>	<b>Qualifying Subdivision</b>	<b>Consolidated State Allocation</b>
IN539	Spring Grove Town, Indiana	0.0014167659%
IN540	Spring Lake Town, Indiana	0.0003079926%
IN541	Springport Town, Indiana	0.0002771933%
IN542	Spurgeon Town, Indiana	0.0006827169%
IN543	St. Joseph County, Indiana	1.3360462005%
IN544	St. Joe Town, Indiana	0.0029823949%
IN545	St. John Town, Indiana	0.0653868274%
IN546	St. Leon Town, Indiana	0.0011190398%
IN547	St. Paul Town, Indiana	0.0016220943%
IN548	Starke County, Indiana	0.5754687596%
IN549	State Line City Town, Indiana	0.0005800527%
IN550	Staunton Town, Indiana	0.0035419148%
IN551	Steuben County, Indiana	0.2289052280%
IN552	Stilesville Town, Indiana	0.0004517225%
IN553	Stinesville Town, Indiana	0.0014321656%
IN554	Straughn Town, Indiana	0.0004260564%
IN555	Sullivan City, Indiana	0.0150608378%
IN556	Sullivan County, Indiana	0.4997077150%
IN557	Sulphur Springs Town, Indiana	0.0007494486%
IN558	Summitville Town, Indiana	0.0154098960%
IN559	Sunman Town, Indiana	0.0161336786%
IN560	Swayzee Town, Indiana	0.0084954623%
IN561	Sweetser Town, Indiana	0.0043786280%
IN562	Switz City Town, Indiana	0.0006570509%
IN563	Switzerland County, Indiana	0.1390381227%
IN564	Syracuse Town, Indiana	0.0288332399%
IN565	Tell City, Indiana	0.0071351617%
IN566	Tennyson Town, Indiana	0.0014372988%
IN567	Terre Haute City, Indiana	1.0172687340%
IN568	Thorntown, Indiana	0.0019968186%
IN569	Tippecanoe County, Indiana	0.9836513425%
IN570	Tipton City, Indiana	0.0756840464%
IN571	Tipton County, Indiana	0.1461219523%
IN572	Topeka Town, Indiana	0.0102510201%
IN573	Town of Pines Town, Indiana	0.0177506398%
IN574	Trafalgar Town, Indiana	0.0034751831%
IN575	Trail Creek Town, Indiana	0.0070068315%
IN576	Troy Town, Indiana	0.0003695911%
IN577	Ulen Town, Indiana	0.0001385967%
IN578	Union City, Indiana	0.0467276095%
IN579	Union County, Indiana	0.0788666365%
IN580	Uniondale Town, Indiana	0.0020532840%
IN581	Universal Town, Indiana	0.0029823949%
IN582	Upland Town, Indiana	0.0132693475%
IN583	Utica Town, Indiana	0.0015553626%
IN584	Valparaiso City, Indiana	0.4508549566%
IN585	Van Buren Town, Indiana	0.0074585540%
IN586	Vanderburgh County, Indiana	1.8730004864%
IN587	Veedersburg Town, Indiana	0.0174477804%



<b>State ID</b>	<b>Qualifying Subdivision</b>	<b>Consolidated State Allocation</b>
IN588	Vera Cruz Town, Indiana	0.0005287206%
IN589	Vermillion County, Indiana	0.1479237090%
IN590	Vernon Town, Indiana	0.0044556262%
IN591	Versailles Town, Indiana	0.0325753499%
IN592	Vevay Town, Indiana	0.0222627312%
IN593	Vigo County, Indiana	0.7949340146%
IN594	Vincennes City, Indiana	0.0141984585%
IN595	Wabash City, Indiana	0.0616549838%
IN596	Wabash County, Indiana	0.5254353629%
IN597	Wakarusa Town, Indiana	0.0133566121%
IN598	Walkerton Town, Indiana	0.0293414277%
IN599	Wallace Town, Indiana	0.0007443154%
IN600	Walton Town, Indiana	0.0010215088%
IN601	Wanatah Town, Indiana	0.0034289842%
IN602	Warren County, Indiana	0.0576818794%
IN603	Warren Town, Indiana	0.0076587491%
IN604	Warrick County, Indiana	0.3991430003%
IN605	Warsaw City, Indiana	0.2580772597%
IN606	Washington City, Indiana	0.0149581736%
IN607	Washington County, Indiana	0.3404396122%
IN608	Waterloo Town, Indiana	0.0127970922%
IN609	Waveland Town, Indiana	0.0037215772%
IN610	Wayne County, Indiana	0.7657876490%
IN611	Waynetown, Indiana	0.0084133310%
IN612	Wells County, Indiana	0.2019866754%
IN613	West Baden Springs Town, Indiana	0.0054822681%
IN614	West College Corner Town, Indiana	0.0065345762%
IN615	West Harrison Town, Indiana	0.0004773885%
IN616	West Lafayette City, Indiana	0.2612290506%
IN617	West Lebanon Town, Indiana	0.0029772617%
IN618	West Terre Haute Town, Indiana	0.0180175667%
IN619	Westfield City, Indiana	0.1106874046%
IN620	Westport Town, Indiana	0.0022021470%
IN621	Westville Town, Indiana	0.0405164256%
IN622	Wheatfield Town, Indiana	0.0014064995%
IN623	Wheatland Town, Indiana	0.0002361277%
IN624	White County, Indiana	0.2045738132%
IN625	Whiteland Town, Indiana	0.0126892948%
IN626	Whitestown, Indiana	0.0075560849%
IN627	Whitewater Town, Indiana	0.0002977262%
IN628	Whiting City, Indiana	0.0746933369%
IN629	Whitley County, Indiana	0.3073920070%
IN630	Wilkinson Town, Indiana	0.0006365180%
IN631	Williamsport Town, Indiana	0.0094553726%
IN632	Winamac Town, Indiana	0.0021559481%
IN633	Winchester City, Indiana	0.0715004804%
IN634	Windfall City Town, Indiana	0.0058877917%

<b>State ID</b>	<b>Qualifying Subdivision</b>	<b>Consolidated State Allocation</b>
IN635	Winfield Town, Indiana	0.0246548070%
IN636	Wingate Town, Indiana	0.0023253441%
IN637	Winona Lake Town, Indiana	0.0964016815%
IN638	Winslow Town, Indiana	0.0028489315%
IN639	Wolcott Town, Indiana	0.0013397678%
IN640	Wolcottville Town, Indiana	0.0086494586%
IN641	Woodburn City, Indiana	0.0082131358%
IN642	Woodlawn Heights Town, Indiana	0.0012217040%
IN643	Worthington Town, Indiana	0.0026128038%
IN644	Yeoman Town, Indiana	0.0014578316%
IN645	Yorktown, Indiana	0.0901956307%
IN646	Zanesville Town, Indiana	0.0025922710%
IN647	Zionsville Town, Indiana	0.0375853627%
IN648	Cumberland Town, Indiana	0.0148247101%

<b>State ID</b>	<b>Qualifying Subdivision</b>	<b>Consolidated State Allocation</b>
IA1	Adair County, Iowa	0.2556895492%
IA2	Adams County, Iowa	0.1116738610%
IA3	Allamakee County, Iowa	0.4458620571%
IA7	Appanoose County, Iowa	0.5319573473%
IA8	Audubon County, Iowa	0.1208090649%
IA9	Benton County, Iowa	0.5190077951%
IA11	Black Hawk County, Iowa	3.3423948145%
IA13	Boone County, Iowa	0.8229376316%
IA14	Bremer County, Iowa	0.7313291658%
IA15	Buchanan County, Iowa	0.3770114677%
IA16	Buena Vista County, Iowa	0.3269761930%
IA18	Butler County, Iowa	0.2707546223%
IA19	Calhoun County, Iowa	0.1889544807%
IA20	Carroll County, Iowa	0.6033080977%
IA21	Cass County, Iowa	0.3356626501%
IA22	Cedar County, Iowa	0.3655363695%
IA25	Cerro Gordo County, Iowa	1.6302973365%
IA26	Cherokee County, Iowa	0.2378358349%
IA27	Chickasaw County, Iowa	0.2431246372%
IA28	Clarke County, Iowa	0.3046029568%
IA29	Clay County, Iowa	0.2957241797%
IA30	Clayton County, Iowa	0.4574012621%
IA32	Clinton County, Iowa	1.4586196098%
IA36	Crawford County, Iowa	0.3305341145%
IA37	Dallas County, Iowa	1.4775951912%
IA39	Davis County, Iowa	0.1538560657%
IA40	Decatur County, Iowa	0.2531573348%
IA41	Delaware County, Iowa	0.3021348491%
IA43	Des Moines County, Iowa	1.5679856298%
IA44	Dickinson County, Iowa	0.3322329419%
IA46	Dubuque County, Iowa	2.7454332795%
IA47	Emmet County, Iowa	0.1753318082%
IA49	Fayette County, Iowa	0.5284635324%
IA50	Floyd County, Iowa	0.3285468070%
IA53	Franklin County, Iowa	0.2107187034%
IA54	Fremont County, Iowa	0.2047888342%
IA55	Greene County, Iowa	0.3578435662%
IA57	Grundy County, Iowa	0.3230977380%
IA58	Guthrie County, Iowa	0.2308482053%
IA59	Hamilton County, Iowa	0.3501828163%
IA60	Hancock County, Iowa	0.1901084012%
IA61	Hardin County, Iowa	0.4491314985%
IA62	Harrison County, Iowa	0.6178282639%
IA63	Henry County, Iowa	0.4451248302%
IA64	Howard County, Iowa	0.1714212999%
IA65	Humboldt County, Iowa	0.1929611491%
IA66	Ida County, Iowa	0.1680556985%
IA69	Iowa County, Iowa	0.2658504602%
IA70	Jackson County, Iowa	0.5490417812%

<b>State ID</b>	<b>Qualifying Subdivision</b>	<b>Consolidated State Allocation</b>
IA71	Jasper County, Iowa	1.6780568235%
IA72	Jefferson County, Iowa	0.5728253647%
IA73	Johnson County, Iowa	3.8223936863%
IA75	Jones County, Iowa	0.3884865660%
IA77	Keokuk County, Iowa	0.1980255779%
IA78	Kossuth County, Iowa	0.3482275621%
IA80	Lee County, Iowa	1.4586837165%
IA81	Linn County, Iowa	7.3285811041%
IA82	Louisa County, Iowa	0.3358870235%
IA83	Lucas County, Iowa	0.3300533143%
IA84	Lyon County, Iowa	0.1619335092%
IA85	Madison County, Iowa	0.4031349456%
IA86	Mahaska County, Iowa	0.7161999860%
IA88	Marion County, Iowa	1.1788259436%
IA89	Marshall County, Iowa	1.0363488161%
IA92	Mills County, Iowa	0.4947113580%
IA93	Mitchell County, Iowa	0.1894673343%
IA94	Monona County, Iowa	0.4457658971%
IA95	Monroe County, Iowa	0.2157510788%
IA96	Montgomery County, Iowa	0.5308995868%
IA98	Muscatine County, Iowa	1.0607414131%
IA102	O'Brien County, Iowa	0.2348228203%
IA103	Osceola County, Iowa	0.1453939821%
IA106	Page County, Iowa	0.5824093155%
IA107	Palo Alto County, Iowa	0.1666132978%
IA110	Plymouth County, Iowa	0.4452850969%
IA111	Pocahontas County, Iowa	0.1165780231%
IA112	Polk County, Iowa	22.8108926250%
IA113	Pottawattamie County, Iowa	3.6145597841%
IA114	Poweshiek County, Iowa	0.4747100695%
IA115	Ringgold County, Iowa	0.1195910378%
IA116	Sac County, Iowa	0.2200782807%
IA117	Scott County, Iowa	8.8614042123%
IA118	Shelby County, Iowa	0.2859158555%
IA120	Sioux County, Iowa	0.4096738283%
IA123	Story County, Iowa	2.1665177789%
IA124	Tama County, Iowa	0.3449901740%
IA125	Taylor County, Iowa	0.1784409829%
IA126	Union County, Iowa	0.4629785445%
IA128	Van Buren County, Iowa	0.1525418785%
IA129	Wapello County, Iowa	1.0026607483%
IA130	Warren County, Iowa	1.3316563022%
IA131	Washington County, Iowa	0.5543626368%
IA135	Wayne County, Iowa	0.2440541843%
IA136	Webster County, Iowa	1.5957758817%
IA138	Winnebago County, Iowa	0.2340535400%
IA139	Winneshiek County, Iowa	0.3674595703%
IA140	Woodbury County, Iowa	2.5662230163%
IA141	Worth County, Iowa	0.2345663935%

<b>State ID</b>	<b>Qualifying Subdivision</b>	<b>Consolidated State Allocation</b>
IA142	Wright County, Iowa	0.2810437467%

<b>State ID</b>	<b>Qualifying Subdivision</b>	<b>Consolidated State Allocation</b>
KS1	Allen County, Kansas	0.2469590982%
KS2	Anderson County, Kansas	0.1033070846%
KS3	Andover City, Kansas	0.2965259109%
KS4	Arkansas City, Kansas	0.2517607353%
KS5	Atchison City, Kansas	0.2261465530%
KS6	Atchison County, Kansas	0.2081347289%
KS7	Barber County, Kansas	0.0868011735%
KS8	Barton County, Kansas	0.3334574382%
KS9	Bourbon County, Kansas	0.2875114592%
KS10	Brown County, Kansas	0.1232303153%
KS11	Butler County, Kansas	0.8706438812%
KS12	Chase County, Kansas	0.0336082678%
KS14	Cherokee County, Kansas	0.3919995171%
KS17	Clay County, Kansas	0.1042947986%
KS19	Coffey County, Kansas	0.1060232980%
KS20	Comanche County, Kansas	0.0219636398%
KS21	Cowley County, Kansas	0.6897088195%
KS22	Crawford County, Kansas	0.7714110714%
KS24	Derby City, Kansas	0.5453586914%
KS25	Dickinson County, Kansas	0.3638160245%
KS26	Dodge City, Kansas	0.5788024418%
KS28	Douglas County, Kansas	1.5924288685%
KS29	Edwards County, Kansas	0.0357396506%
KS30	El Dorado City, Kansas	0.2788280508%
KS31	Elk County, Kansas	0.0499335801%
KS32	Elkhart City, Kansas	0.0460427074%
KS33	Ellis County, Kansas	0.3726150991%
KS34	Ellsworth County, Kansas	0.0784192915%
KS35	Emporia City, Kansas	0.5314129512%
KS37	Finney County, Kansas	0.7153826866%
KS38	Ford County, Kansas	0.6591551252%
KS39	Franklin County, Kansas	0.3340422689%
KS40	Garden City, Kansas	0.5639674708%
KS41	Gardner City, Kansas	0.4851729540%
KS42	Geary County, Kansas	0.4187127502%
KS43	Gove County, Kansas	0.0340631361%
KS44	Graham County, Kansas	0.0310480092%
KS45	Grant County, Kansas	0.1409572980%
KS47	Great Bend City, Kansas	0.3231811438%
KS48	Greeley County Unified Government, Kansas	0.0155434990%
KS49	Greenwood County, Kansas	0.1168768440%
KS50	Hamilton County, Kansas	0.0315158737%
KS51	Harper County, Kansas	0.0693479184%
KS52	Harvey County, Kansas	0.6829965673%
KS53	Haskell County, Kansas	0.0509842361%
KS54	Hays City, Kansas	0.4517508922%
KS55	Haysville City, Kansas	0.2470109420%
KS57	Hutchinson City, Kansas	0.8720750695%

<b>State ID</b>	<b>Qualifying Subdivision</b>	<b>Consolidated State Allocation</b>
KS58	Jackson County, Kansas	0.1711734320%
KS59	Jefferson County, Kansas	0.2473443746%
KS61	Johnson County, Kansas	12.0944030669%
KS62	Junction City, Kansas	0.4741551685%
KS63	Kansas City, Kansas	4.4060498188%
KS64	Kearny County, Kansas	0.0486709060%
KS65	Kingman County, Kansas	0.0906357539%
KS66	Kiowa County, Kansas	0.0319187570%
KS67	Labette County, Kansas	0.2545442897%
KS69	Lansing City, Kansas	0.2592649750%
KS70	Lawrence City, Kansas	2.1351947685%
KS71	Leavenworth City, Kansas	0.7793565010%
KS72	Leavenworth County, Kansas	1.6381480759%
KS73	Leawood City, Kansas	0.7519204801%
KS74	Lenexa City, Kansas	1.2179424409%
KS75	Liberal City, Kansas	0.4082002757%
KS78	Logan County, Kansas	0.0355057183%
KS79	Lyon County, Kansas	0.4294606379%
KS80	Manhattan City, Kansas	1.1916559134%
KS81	Manter City, Kansas	0.0039724166%
KS83	Marshall County, Kansas	0.1254396755%
KS84	McPherson City, Kansas	0.2822331538%
KS85	McPherson County, Kansas	0.3697169383%
KS86	Meade County, Kansas	0.0802482625%
KS87	Merriam City, Kansas	0.2413502294%
KS88	Miami County, Kansas	0.4462127868%
KS90	Montgomery County, Kansas	0.6274462063%
KS92	Morton County, Kansas	0.0505510276%
KS94	Neosho County, Kansas	0.3172684471%
KS95	Ness County, Kansas	0.0359735829%
KS96	Newton City, Kansas	0.4065302570%
KS98	Olathe City, Kansas	3.0725090086%
KS99	Osage County, Kansas	0.2049506509%
KS101	Ottawa City, Kansas	0.2675066256%
KS103	Overland Park City, Kansas	5.2622788811%
KS104	Pawnee County, Kansas	0.0827340421%
KS105	Phillips County, Kansas	0.0673335017%
KS106	Pittsburg City, Kansas	0.4330770471%
KS107	Pottawatomie County, Kansas	0.3212929608%
KS108	Prairie Village City, Kansas	0.4839800835%
KS109	Pratt County, Kansas	0.1817885063%
KS110	Rawlins County, Kansas	0.0326335501%
KS111	Reno County, Kansas	1.2307721233%
KS112	Republic County, Kansas	0.0589509291%
KS113	Rice County, Kansas	0.1216707669%
KS114	Riley County, Kansas	0.9513505103%
KS117	Russell County, Kansas	0.0884263937%
KS118	Salina City, Kansas	1.0036161498%
KS119	Saline County, Kansas	0.7008350540%

<b>State ID</b>	<b>Qualifying Subdivision</b>	<b>Consolidated State Allocation</b>
KS120	Scott County, Kansas	0.0622519732%
KS121	Sedgwick County, Kansas	10.3553321948%
KS122	Seward County, Kansas	0.4190277852%
KS123	Shawnee City, Kansas	1.4379077560%
KS124	Shawnee County, Kansas	3.5054886950%
KS125	Sheridan County, Kansas	0.0327505162%
KS126	Sherman County, Kansas	0.0750792587%
KS127	Smith County, Kansas	0.0460586624%
KS130	Stanton County, Kansas	0.0392178776%
KS131	Stevens County, Kansas	0.0700237227%
KS132	Sumner County, Kansas	0.2934290296%
KS133	Thomas County, Kansas	0.1000970142%
KS134	Topeka City, Kansas	2.7014829146%
KS135	Trego County, Kansas	0.0358436205%
KS136	Ulysses City, Kansas	0.1478592097%
KS137	Wabaunsee County, Kansas	0.1375513777%
KS138	Wallace County, Kansas	0.0199622194%
KS139	Washington County, Kansas	0.0705305759%
KS140	Wichita City, Kansas	10.4437497448%
KS141	Wichita County, Kansas	0.0269541947%
KS142	Wilson County, Kansas	0.1086745303%
KS143	Winfield City, Kansas	0.2560767576%
KS145	Abilene City, Kansas	0.1327990164%
KS146	Anthony City, Kansas	0.0440711418%
KS147	Augusta City, Kansas	0.2017035526%
KS148	Baxter Springs City, Kansas	0.0844335409%
KS149	Bel Aire City, Kansas	0.1836803642%
KS150	Belleville City, Kansas	0.0399286280%
KS151	Beloit City, Kansas	0.0772980066%
KS152	Bentley City, Kansas	0.0111696053%
KS153	Benton City, Kansas	0.0187605992%
KS154	Bonner Springs City, Kansas	0.1727710215%
KS155	Burlingame City, Kansas	0.0191726818%
KS156	Burrton City, Kansas	0.0185220252%
KS157	Caney City, Kansas	0.0422493033%
KS158	Chanute City, Kansas	0.1950017894%
KS159	Cheney City, Kansas	0.0471292279%
KS160	Coffeyville City, Kansas	0.1988623520%
KS161	Colby City, Kansas	0.1152746647%
KS162	Concordia City, Kansas	0.1064040461%
KS163	Edwardsville City, Kansas	0.0976201818%
KS164	Ellsworth City, Kansas	0.0636559061%
KS165	Enterprise City, Kansas	0.0167652523%
KS166	Eudora City, Kansas	0.1386549260%
KS167	Fairway City, Kansas	0.0859517397%
KS168	Fall River City, Kansas	0.0030797747%
KS169	Fort Scott City, Kansas	0.1658740613%
KS170	Galena City, Kansas	0.0612484766%
KS171	Garden Plain City, Kansas	0.0197799613%



<b>State ID</b>	<b>Qualifying Subdivision</b>	<b>Consolidated State Allocation</b>
KS172	Garnett City, Kansas	0.0706613091%
KS173	Goddard City, Kansas	0.1076186052%
KS174	Halstead City, Kansas	0.0439843876%
KS175	Harper City, Kansas	0.0280433004%
KS176	Herington City, Kansas	0.0485823611%
KS177	Hiawatha City, Kansas	0.0670393205%
KS178	Highland City, Kansas	0.0213849143%
KS179	Hillsboro City, Kansas	0.0599037863%
KS180	Hoisington City, Kansas	0.0531803345%
KS181	Hugoton City, Kansas	0.0797705018%
KS182	Humboldt City, Kansas	0.0385622491%
KS183	Independence City, Kansas	0.1827043793%
KS184	Iola City, Kansas	0.1141685485%
KS185	Johnson City City, Kansas	0.0286505799%
KS186	Kechi City, Kansas	0.0457411605%
KS187	Kingman City, Kansas	0.0599688519%
KS188	Leoti City, Kansas	0.0307977467%
KS189	Lincoln Center City, Kansas	0.0257876908%
KS190	Longton City, Kansas	0.0066366975%
KS191	Maize City, Kansas	0.1142336141%
KS192	Marysville City, Kansas	0.0705094892%
KS193	Meade City, Kansas	0.0329449136%
KS194	Medicine Lodge City, Kansas	0.0391261515%
KS195	Mission City, Kansas	0.2141310941%
KS196	Mission Hills City, Kansas	0.0766256614%
KS197	Moundridge City, Kansas	0.0403623991%
KS198	Mount Hope City, Kansas	0.0174809746%
KS199	Neodesha City, Kansas	0.0479533930%
KS200	North Newton City, Kansas	0.0382152322%
KS201	Norton City, Kansas	0.0587542929%
KS202	Oakley City, Kansas	0.0440277647%
KS203	Osawatomie City, Kansas	0.0915907637%
KS204	Park City City, Kansas	0.1722721848%
KS205	Parsons City, Kansas	0.2052387869%
KS206	Phillipsburg City, Kansas	0.0524863008%
KS207	Pleasanton City, Kansas	0.0251153456%
KS208	Pratt City, Kansas	0.1401731248%
KS209	Rantoul City, Kansas	0.0040557596%
KS210	Roeland Park City, Kansas	0.1442722615%
KS211	Russell City, Kansas	0.0950609324%
KS212	Sabetha City, Kansas	0.0553491899%
KS213	Satanta City, Kansas	0.0243128691%
KS214	Scott City, Kansas	0.0810284379%
KS215	Sedgwick City, Kansas	0.0359379341%
KS216	Spring Hill City, Kansas	0.1707106089%
KS217	Sterling City, Kansas	0.0471942936%
KS218	Sublette City, Kansas	0.0287156456%
KS219	Syracuse City, Kansas	0.0353740316%
KS220	Tonganoxie City, Kansas	0.1234078725%

<b>State ID</b>	<b>Qualifying Subdivision</b>	<b>Consolidated State Allocation</b>
KS221	Tribune City, Kansas	0.0157025131%
KS222	Valley Falls City, Kansas	0.0249852143%
KS223	Wakeeney City, Kansas	0.0376947069%
KS224	Wamego City, Kansas	0.1023265980%
KS225	Washington City, Kansas	0.0230983101%
KS226	Weir City, Kansas	0.0137505433%
KS227	Wellington City, Kansas	0.1637485830%
KS228	Westwood City, Kansas	0.0356126057%
KS229	Wilson City, Kansas	0.0154639390%
KS230	Wyandotte County, Kansas	3.2916925050%

<b>State ID</b>	<b>Qualifying Subdivision</b>	<b>Consolidated State Allocation</b>
KY1	Adair County, Kentucky	0.2072149972%
KY2	Allen County, Kentucky	0.3652932746%
KY3	Anderson County, Kentucky	0.3621159370%
KY4	Ashland City, Kentucky	0.9834499202%
KY5	Ballard County, Kentucky	0.1275818571%
KY6	Bardstown City, Kentucky	0.2352870373%
KY7	Barren County, Kentucky	0.3122030586%
KY8	Bath County, Kentucky	0.1600781328%
KY9	Bell County, Kentucky	0.6418579913%
KY12	Berea City, Kentucky	0.1673960319%
KY13	Boone County, Kentucky	2.0430819725%
KY14	Bourbon County, Kentucky	0.2554835051%
KY15	Bowling Green City, Kentucky	0.6707865957%
KY16	Boyd County, Kentucky	0.8927787584%
KY17	Boyle County, Kentucky	0.3790292999%
KY18	Bracken County, Kentucky	0.1275577166%
KY19	Breathitt County, Kentucky	0.5390554414%
KY20	Breckinridge County, Kentucky	0.3244963382%
KY22	Bullitt County, Kentucky	1.0630204077%
KY23	Butler County, Kentucky	0.1624898322%
KY24	Caldwell County, Kentucky	0.1441008473%
KY25	Calloway County, Kentucky	0.0270405279%
KY26	Campbell County, Kentucky	1.0519698931%
KY27	Campbellsville City, Kentucky	0.2769609681%
KY28	Carlisle County, Kentucky	0.0604084438%
KY29	Carroll County, Kentucky	0.2541479356%
KY30	Carter County, Kentucky	0.6015849596%
KY31	Casey County, Kentucky	0.2668572392%
KY32	Christian County, Kentucky	0.4386166388%
KY33	Clark County, Kentucky	0.6110238861%
KY34	Clay County, Kentucky	0.7834161044%
KY35	Clinton County, Kentucky	0.3920484376%
KY36	Columbia City, Kentucky	0.0941274300%
KY37	Covington City, Kentucky	1.7146827203%
KY38	Crittenden County, Kentucky	0.2010231527%
KY39	Cumberland County, Kentucky	0.1857249004%
KY40	Danville City, Kentucky	0.2799464970%
KY41	Daviess County, Kentucky	1.1263935276%
KY42	Edmonson County, Kentucky	0.1884368528%
KY44	Elliott County, Kentucky	0.1458221479%
KY45	Erlanger City, Kentucky	0.3397777298%
KY46	Estill County, Kentucky	0.4049309515%
KY47	Fleming County, Kentucky	0.1823914480%
KY48	Florence City, Kentucky	0.7389020512%
KY49	Floyd County, Kentucky	1.9179322449%
KY50	Fort Thomas City, Kentucky	0.3651296923%
KY51	Frankfort City, Kentucky	0.4254271088%
KY52	Franklin County, Kentucky	0.4438483122%
KY53	Fulton County, Kentucky	0.1040009320%

<b>State ID</b>	<b>Qualifying Subdivision</b>	<b>Consolidated State Allocation</b>
KY54	Gallatin County, Kentucky	0.2347861459%
KY55	Garrard County, Kentucky	0.3127117464%
KY56	Georgetown City, Kentucky	0.2129888920%
KY57	Glasgow City, Kentucky	0.4100978120%
KY58	Grant County, Kentucky	0.5343736918%
KY59	Graves County, Kentucky	0.2447866907%
KY60	Grayson City, Kentucky	0.1405700912%
KY61	Grayson County, Kentucky	0.4371371187%
KY62	Green County, Kentucky	0.1363993307%
KY64	Greenup County, Kentucky	0.6872346204%
KY65	Hancock County, Kentucky	0.1001482246%
KY66	Hardin County, Kentucky	1.6677965130%
KY68	Harlan County, Kentucky	0.9236857078%
KY69	Harrison County, Kentucky	0.2078604027%
KY70	Hart County, Kentucky	0.2333469695%
KY71	Henderson City, Kentucky	0.5644511762%
KY72	Henderson County, Kentucky	0.3796057595%
KY73	Henry County, Kentucky	0.2263086115%
KY74	Hickman County, Kentucky	0.0533625713%
KY76	Hopkins County, Kentucky	0.5493362318%
KY77	Hopkinsville City, Kentucky	0.5662686160%
KY79	Independence City, Kentucky	0.1255237640%
KY81	Jackson County, Kentucky	0.1930879337%
KY83	Jefferson County, Kentucky	14.4939132925%
KY84	Jeffersontown City, Kentucky	0.1981991396%
KY85	Jenkins City, Kentucky	0.0688654541%
KY86	Jessamine County, Kentucky	0.6407795601%
KY87	Johnson County, Kentucky	0.6400798620%
KY88	Kenton County, Kentucky	2.5731398261%
KY89	Knott County, Kentucky	0.4910894879%
KY90	Knox County, Kentucky	0.8060755114%
KY91	Larue County, Kentucky	0.1917133825%
KY92	Laurel County, Kentucky	0.9215642107%
KY93	Lawrence County, Kentucky	0.4474957316%
KY94	Lawrenceburg City, Kentucky	0.0804801232%
KY95	Lee County, Kentucky	0.2235931366%
KY96	Leslie County, Kentucky	0.5525464926%
KY97	Letcher County, Kentucky	0.6327552468%
KY98	Lewis County, Kentucky	0.2492484050%
KY99	Lexington-Fayette Urban County, Kentucky	6.2597070666%
KY100	Lincoln County, Kentucky	0.4109182594%
KY101	Livingston County, Kentucky	0.2056037847%
KY102	Logan County, Kentucky	0.3022584972%
KY103	London City, Kentucky	0.1961505806%
KY106	Lyndon City, Kentucky	0.0748780766%
KY107	Lyon County, Kentucky	0.1367346673%
KY108	Madison County, Kentucky	1.1073052673%
KY109	Madisonville City, Kentucky	0.3927355489%

<b>State ID</b>	<b>Qualifying Subdivision</b>	<b>Consolidated State Allocation</b>
KY110	Magoffin County, Kentucky	0.3084779576%
KY111	Manchester City, Kentucky	0.1800397241%
KY112	Marion County, Kentucky	0.2018769929%
KY113	Marshall County, Kentucky	0.6110803392%
KY114	Martin County, Kentucky	0.4692913886%
KY115	Mason County, Kentucky	0.1741746215%
KY116	McCracken County, Kentucky	0.3377504933%
KY117	McCreary County, Kentucky	0.3011869230%
KY118	McLean County, Kentucky	0.1433881867%
KY119	Meade County, Kentucky	0.3762152436%
KY120	Menifee County, Kentucky	0.1152561711%
KY121	Mercer County, Kentucky	0.2841928256%
KY122	Metcalfe County, Kentucky	0.1167070889%
KY123	Monroe County, Kentucky	0.2890192303%
KY124	Montgomery County, Kentucky	0.5746052526%
KY125	Morehead City, Kentucky	0.1176937487%
KY126	Morgan County, Kentucky	0.0505889526%
KY127	Morganfield City, Kentucky	0.1082087956%
KY129	Muhlenberg County, Kentucky	0.5338036196%
KY130	Murray City, Kentucky	0.5765962314%
KY131	Nelson County, Kentucky	0.4816564321%
KY132	Newport City, Kentucky	0.7312996326%
KY133	Nicholas County, Kentucky	0.1324383199%
KY134	Nicholasville City, Kentucky	0.3723153354%
KY135	Ohio County, Kentucky	0.4467150643%
KY136	Oldham County, Kentucky	0.7333447161%
KY137	Owen County, Kentucky	0.2198857418%
KY138	Owensboro City, Kentucky	0.5118319344%
KY139	Owsley County, Kentucky	0.1294761331%
KY140	Paducah City, Kentucky	1.1041080161%
KY141	Paintsville City, Kentucky	0.3642660363%
KY142	Pendleton County, Kentucky	0.3094900729%
KY143	Perry County, Kentucky	1.4848386091%
KY144	Pike County, Kentucky	1.9294441527%
KY145	Pineville City, Kentucky	0.0736606264%
KY147	Powell County, Kentucky	0.5788951657%
KY148	Prestonsburg City, Kentucky	0.4197933602%
KY149	Pulaski County, Kentucky	0.8723902940%
KY151	Richmond City, Kentucky	0.5069051167%
KY152	Robertson County, Kentucky	0.0346199801%
KY153	Rockcastle County, Kentucky	0.4380501830%
KY154	Rowan County, Kentucky	0.4245058255%
KY155	Russell City, Kentucky	0.1455248537%
KY156	Russell County, Kentucky	0.5599110288%
KY158	Scott County, Kentucky	0.6332443967%
KY159	Shelby County, Kentucky	0.5093783884%
KY160	Shelbyville City, Kentucky	0.1168374662%
KY161	Shepherdsville City, Kentucky	0.1717991328%
KY162	Shively City, Kentucky	0.1040826057%

<b>State ID</b>	<b>Qualifying Subdivision</b>	<b>Consolidated State Allocation</b>
KY163	Simpson County, Kentucky	0.2049906448%
KY164	Somerset City, Kentucky	0.3108498299%
KY166	Spencer County, Kentucky	0.2447695951%
KY167	St. Matthews City, Kentucky	0.1131834246%
KY168	Taylor County, Kentucky	0.1908446071%
KY169	Todd County, Kentucky	0.1788746408%
KY170	Trigg County, Kentucky	0.2047738501%
KY171	Trimble County, Kentucky	0.1174427629%
KY172	Union County, Kentucky	0.2531192882%
KY175	Warren County, Kentucky	0.9893070387%
KY176	Washington County, Kentucky	0.1549834119%
KY177	Wayne County, Kentucky	0.3477965951%
KY178	Webster County, Kentucky	0.2371207742%
KY179	West Liberty City, Kentucky	0.1691975502%
KY181	Whitley County, Kentucky	1.5794132485%
KY182	Winchester City, Kentucky	0.4646999075%
KY183	Wolfe County, Kentucky	0.2600699609%
KY184	Woodford County, Kentucky	0.2675359435%
KY186	Albany City, Kentucky	0.1264298304%
KY187	Alexandria City, Kentucky	0.1080131826%
KY192	Barbourville City, Kentucky	0.0730470168%
KY193	Beattyville City, Kentucky	0.1448233239%
KY195	Bellevue City, Kentucky	0.0965704087%
KY205	Carrollton City, Kentucky	0.0887635005%
KY206	Catlettsburg City, Kentucky	0.1263485793%
KY207	Cave City City, Kentucky	0.0700133478%
KY208	Central City City, Kentucky	0.0844674819%
KY211	Cold Spring City, Kentucky	0.0750717640%
KY212	Corbin City, Kentucky	0.2036058550%
KY215	Crittenden City, Kentucky	0.1485297325%
KY216	Cynthiana City, Kentucky	0.2429917006%
KY218	Dayton City, Kentucky	0.1369669607%
KY220	Dry Ridge City, Kentucky	0.1124383105%
KY222	Edgewood City, Kentucky	0.0997328111%
KY228	Flatwoods City, Kentucky	0.0815134672%
KY230	Flemingsburg City, Kentucky	0.0974474500%
KY231	Fort Mitchell City, Kentucky	0.1045834032%
KY232	Fort Wright City, Kentucky	0.0888485558%
KY233	Franklin City, Kentucky	0.1059281781%
KY238	Harrodsburg City, Kentucky	0.1433328138%
KY240	Hazard City, Kentucky	0.2853655644%
KY242	Highland Heights City, Kentucky	0.1099203272%
KY247	Irvine City, Kentucky	0.0767877105%
KY252	La Grange City, Kentucky	0.0727992716%
KY255	Lebanon City, Kentucky	0.1122041854%
KY256	Leitchfield City, Kentucky	0.1135380642%
KY258	Louisa City, Kentucky	0.0866211036%
KY259	Ludlow City, Kentucky	0.0669617849%
KY261	Martin City, Kentucky	0.2943288201%

<b>State ID</b>	<b>Qualifying Subdivision</b>	<b>Consolidated State Allocation</b>
KY262	Mayfield City, Kentucky	0.2929381596%
KY263	Maysville City, Kentucky	0.1796298526%
KY264	Middlesborough City, Kentucky	0.9627869870%
KY267	Morgantown City, Kentucky	0.1066840944%
KY268	Mount Sterling City, Kentucky	0.1357736978%
KY269	Mount Vernon City, Kentucky	0.1195254191%
KY275	Owingsville City, Kentucky	0.1120741368%
KY276	Paris City, Kentucky	0.1357848757%
KY278	Pikeville City, Kentucky	0.9232553122%
KY280	Princeton City, Kentucky	0.1044295429%
KY283	Russellville City, Kentucky	0.1019054071%
KY286	Southgate City, Kentucky	0.0952700635%
KY288	Stanford City, Kentucky	0.0735805495%
KY291	Taylor Mill City, Kentucky	0.1020398235%
KY294	Union City, Kentucky	0.1260059161%
KY295	Versailles City, Kentucky	0.1700135829%
KY297	Walton City, Kentucky	0.0725720505%
KY301	Wilder City, Kentucky	0.1271712342%
KY302	Williamsburg City, Kentucky	0.2511273232%
KY303	Williamstown City, Kentucky	0.1029710636%

<b>State ID</b>	<b>Qualifying Subdivision</b>	<b>Consolidated State Allocation</b>
LA2	Acadia Parish, Louisiana	Allocations in Louisiana will be made in accordance with the Louisiana State-Local Government Opioid Litigation Memorandum of Understanding.
LA3	Alexandria City, Louisiana	
LA4	Allen Parish, Louisiana	
LA5	Ascension Parish, Louisiana	
LA6	Assumption Parish, Louisiana	
LA7	Avoyelles Parish, Louisiana	
LA9	Baldwin Town, Louisiana	
LA10	Bastrop City, Louisiana	
LA12	Beauregard Parish, Louisiana	
LA13	Berwick Town, Louisiana	
LA14	Bienville Parish, Louisiana	
LA15	Bogalusa City, Louisiana	
LA16	Bossier City, Louisiana	
LA17	Bossier Parish, Louisiana	
LA19	Caddo Parish, Louisiana	
LA20	Calcasieu Parish, Louisiana	
LA21	Caldwell Parish, Louisiana	
LA22	Cameron Parish, Louisiana	
LA23	Catahoula Parish, Louisiana	
LA25	Claiborne Parish, Louisiana	
LA26	Concordia Parish, Louisiana	
LA27	Covington City, Louisiana	
LA29	De Soto Parish, Louisiana	
LA30	Delhi Town, Louisiana	
LA32	Donaldsonville City, Louisiana	
LA33	East Carroll Parish, Louisiana	
LA34	East Feliciana Parish, Louisiana	
LA35	Eunice City, Louisiana	
LA36	Evangeline Parish, Louisiana	
LA37	Ferriday Town, Louisiana	
LA38	Franklin City, Louisiana	
LA39	Franklin Parish, Louisiana	
LA41	Gramercy Town, Louisiana	
LA42	Grant Parish, Louisiana	
LA43	Gretna City, Louisiana	
LA46	Iberia Parish, Louisiana	
LA47	Iberville Parish, Louisiana	
LA48	Jackson Parish, Louisiana	
LA49	Jean Lafitte Town, Louisiana	
LA50	Jefferson Davis Parish, Louisiana	
LA51	Jefferson Parish, Louisiana	
LA52	Kenner City, Louisiana	
LA54	Lafourche Parish, Louisiana	
LA55	Lake Charles City, Louisiana	
LA56	Lake Providence Town, Louisiana	
LA57	Lasalle Parish, Louisiana	
LA58	Lincoln Parish, Louisiana	
LA59	Livingston Parish, Louisiana	
LA60	Lutcher Town, Louisiana	



<b>State ID</b>	<b>Qualifying Subdivision</b>	<b>Consolidated State Allocation</b>
LA61	Madison Parish, Louisiana	Allocations in Louisiana will be made in accordance with the Louisiana State-Local Government Opioid Litigation Memorandum of Understanding.
LA62	Madisonville Town, Louisiana	
LA63	Mandeville City, Louisiana	
LA65	Monroe City, Louisiana	
LA66	Morehouse Parish, Louisiana	
LA67	Morgan City, Louisiana	
LA68	Natchitoches City, Louisiana	
LA69	Natchitoches Parish, Louisiana	
LA70	New Iberia City, Louisiana	
LA72	New Roads City, Louisiana	
LA73	Opelousas City, Louisiana	
LA74	Ouachita Parish, Louisiana	
LA75	Patterson City, Louisiana	
LA76	Pearl River Town, Louisiana	
LA77	Pineville City, Louisiana	
LA78	Plaquemines Parish, Louisiana	
LA79	Pointe Coupee Parish, Louisiana	
LA80	Rapides Parish, Louisiana	
LA81	Red River Parish, Louisiana	
LA82	Richland Parish, Louisiana	
LA83	Richwood Town, Louisiana	
LA85	Sabine Parish, Louisiana	
LA86	Shreveport City, Louisiana	
LA87	Slidell City, Louisiana	
LA88	St Bernard Parish, Louisiana	
LA89	St Charles Parish, Louisiana	
LA90	St Helena Parish, Louisiana	
LA91	St James Parish, Louisiana	
LA92	St John The Baptist Parish, Louisiana	
LA93	St Landry Parish, Louisiana	
LA94	St Martin Parish, Louisiana	
LA95	St Mary Parish, Louisiana	
LA96	St Tammany Parish, Louisiana	
LA97	St. Martinville City, Louisiana	
LA99	Tangipahoa Parish, Louisiana	
LA100	Tensas Parish, Louisiana	
LA102	Union Parish, Louisiana	
LA103	Vermilion Parish, Louisiana	
LA104	Vernon Parish, Louisiana	
LA105	Washington Parish, Louisiana	
LA106	Webster Parish, Louisiana	
LA107	West Baton Rouge Parish, Louisiana	
LA108	West Carroll Parish, Louisiana	
LA109	West Feliciana Parish, Louisiana	
LA110	West Monroe City, Louisiana	
LA111	Westwego City, Louisiana	
LA112	Winn Parish, Louisiana	

<b>State ID</b>	<b>Qualifying Subdivision</b>	<b>Consolidated State Allocation</b>
LA115	East Baton Rouge Parish, Louisiana	Allocations in Louisiana will be made in accordance with the Louisiana State-Local Government Opioid Litigation Memorandum of Understanding.
LA116	Lafayette Parish, Louisiana	
LA117	Orleans Parish, Louisiana	
LA118	Terrebonne Parish, Louisiana	
LA119	Sheriff of Acadia Parish, Louisiana	
LA120	Sheriff of Allen Parish, Louisiana	
LA121	Sheriff of Ascension Parish, Louisiana	
LA122	Sheriff of Assumption Parish, Louisiana	
LA123	Sheriff of Avoyelles Parish, Louisiana	
LA124	Sheriff of Beauregard Parish, Louisiana	
LA125	Sheriff of Bienville Parish, Louisiana	
LA126	Sheriff of Bossier Parish, Louisiana	
LA127	Sheriff of Caddo Parish, Louisiana	
LA128	Sheriff of Calcasieu Parish, Louisiana	
LA129	Sheriff of Caldwell Parish, Louisiana	
LA130	Sheriff of Cameron Parish, Louisiana	
LA131	Sheriff of Catahoula Parish, Louisiana	
LA132	Sheriff of Claiborne Parish, Louisiana	
LA133	Sheriff of Concordia Parish, Louisiana	
LA134	Sheriff of De Soto Parish, Louisiana	
LA135	Sheriff of East Baton Rouge Parish, Louisiana	
LA136	Sheriff of East Carroll Parish, Louisiana	
LA137	Sheriff of East Feliciana Parish, Louisiana	
LA138	Sheriff of Evangeline Parish, Louisiana	
LA139	Sheriff of Franklin Parish, Louisiana	
LA140	Sheriff of Grant Parish, Louisiana	
LA141	Sheriff of Iberia Parish, Louisiana	
LA142	Sheriff of Iberville Parish, Louisiana	

<b>State ID</b>	<b>Qualifying Subdivision</b>	<b>Consolidated State Allocation</b>
LA143	Sheriff of Jackson Parish, Louisiana	Allocations in Louisiana will be made in accordance with the Louisiana State-Local Government Opioid Litigation Memorandum of Understanding.
LA144	Sheriff of Jefferson Davis Parish, Louisiana	
LA145	Sheriff of Jefferson Parish, Louisiana	
LA146	Sheriff of Lafayette Parish, Louisiana	
LA147	Sheriff of Lafourche Parish, Louisiana	
LA148	Sheriff of Lasalle Parish, Louisiana	
LA149	Sheriff of Lincoln Parish, Louisiana	
LA150	Sheriff of Livingston Parish, Louisiana	
LA151	Sheriff of Madison Parish, Louisiana	
LA152	Sheriff of Morehouse Parish, Louisiana	
LA153	Sheriff of Natchitoches Parish, Louisiana	
LA154	Sheriff of Orleans Parish, Louisiana	
LA155	Sheriff of Ouachita Parish, Louisiana	
LA156	Sheriff of Plaquemines Parish, Louisiana	
LA157	Sheriff of Pointe Coupee Parish, Louisiana	
LA158	Sheriff of Rapides Parish, Louisiana	
LA159	Sheriff of Red River Parish, Louisiana	
LA160	Sheriff of Richland Parish, Louisiana	
LA161	Sheriff of Sabine Parish, Louisiana	
LA162	Sheriff of St Bernard Parish, Louisiana	
LA163	Sheriff of St Charles Parish, Louisiana	
LA164	Sheriff of St Helena Parish, Louisiana	
LA165	Sheriff of St James Parish, Louisiana	
LA166	Sheriff of St John The Baptist Parish, Louisiana	
LA167	Sheriff of St Landry Parish, Louisiana	

<b>State ID</b>	<b>Qualifying Subdivision</b>	<b>Consolidated State Allocation</b>
LA168	Sheriff of St Martin Parish, Louisiana	Allocations in Louisiana will be made in accordance with the Louisiana State-Local Government Opioid Litigation Memorandum of Understanding.
LA169	Sheriff of St Mary Parish, Louisiana	
LA170	Sheriff of St Tammany Parish, Louisiana	
LA171	Sheriff of Tangipahoa Parish, Louisiana	
LA172	Sheriff of Tensas Parish, Louisiana	
LA173	Sheriff of Terrebonne Parish, Louisiana	
LA174	Sheriff of Union Parish, Louisiana	
LA175	Sheriff of Vermilion Parish, Louisiana	
LA176	Sheriff of Vernon Parish, Louisiana	
LA177	Sheriff of Washington Parish, Louisiana	
LA178	Sheriff of Webster Parish, Louisiana	
LA179	Sheriff of West Baton Rouge Parish, Louisiana	
LA180	Sheriff of West Carroll Parish, Louisiana	
LA181	Sheriff of West Feliciana Parish, Louisiana	
LA182	Sheriff of Winn Parish, Louisiana	

<b>State ID</b>	<b>Qualifying Subdivision</b>	<b>Consolidated State Allocation</b>
ME1	Androscoggin County, Maine	1.6799535986%
ME2	Aroostook County, Maine	4.0537116218%
ME3	Auburn City, Maine	2.6283332826%
ME4	Augusta City, Maine	3.6779545807%
ME5	Bangor City, Maine	5.2042873123%
ME6	Biddeford City, Maine	2.7393997300%
ME7	Brunswick Town, Maine	1.6113929261%
ME8	Calais City, Maine	0.8369049504%
ME9	Cumberland County, Maine	3.5025701951%
ME10	Falmouth Town, Maine	1.2353278939%
ME11	Franklin County, Maine	1.9717572454%
ME12	Gorham Town, Maine	1.4582940317%
ME13	Hancock County, Maine	3.8494340111%
ME14	Kennebec County, Maine	4.9959268385%
ME15	Kennebunk Town, Maine	0.2185679049%
ME16	Knox County, Maine	2.1010369789%
ME17	Lewiston City, Maine	4.3451006968%
ME18	Lincoln County, Maine	2.1621727981%
ME19	Orono Town, Maine	0.2094180830%
ME20	Oxford County, Maine	3.8454418782%
ME21	Penobscot County, Maine	6.7801027597%
ME22	Piscataquis County, Maine	1.2760851978%
ME23	Portland City, Maine	7.2016026249%
ME24	Rockland City, Maine	0.6184398003%
ME25	Saco City, Maine	0.4366518238%
ME26	Sagadahoc County, Maine	1.9708146889%
ME27	Sanford City, Maine	2.6908215844%
ME28	Scarborough Town, Maine	1.8363769930%
ME29	Somerset County, Maine	3.6977198467%
ME30	South Portland City, Maine	2.2275994495%
ME31	Standish Town, Maine	0.0664145731%
ME32	Waldo County, Maine	2.4723925078%
ME33	Washington County, Maine	2.6998574469%
ME34	Waterville City, Maine	2.8132809688%
ME35	Wells Town, Maine	0.2541311729%
ME36	Westbrook City, Maine	1.5416150467%
ME37	Windham Town, Maine	0.1935482073%
ME38	York County, Maine	6.7950503019%
ME39	York Town, Maine	2.1005084476%

<b>State ID</b>	<b>Qualifying Subdivision</b>	<b>Consolidated State Allocation</b>
MD1	Aberdeen City, Maryland	0.0372796529%
MD2	Allegany County, Maryland	1.6120411494%
MD3	Annapolis City, Maryland	0.2413230958%
MD4	Anne Arundel County, Maryland	9.5850095156%
MD5	Baltimore City, Maryland	20.9970334354%
MD6	Baltimore County, Maryland	17.7565394434%
MD7	Bel Air Town, Maryland	0.0322364280%
MD8	Berlin Town, Maryland	0.0109236186%
MD9	Bowie City, Maryland	0.0263270946%
MD10	Calvert County, Maryland	1.6948343688%
MD11	Cambridge City, Maryland	0.0196746185%
MD12	Caroline County, Maryland	0.5865017850%
MD13	Carroll County, Maryland	2.9605563001%
MD14	Cecil County, Maryland	3.7958577634%
MD15	Charles County, Maryland	1.9663409179%
MD16	Charlestown, Maryland	0.0013846587%
MD17	College Park City, Maryland	0.0050334845%
MD18	Cottage City Town, Maryland	0.0015972023%
MD19	Cumberland City, Maryland	0.1627132426%
MD20	Dorchester County, Maryland	0.3951913125%
MD21	Easton Town, Maryland	0.0630108370%
MD22	Elkton Town, Maryland	0.0884110160%
MD23	Forest Heights Town, Maryland	0.0014812182%
MD24	Frederick City, Maryland	0.1530889274%
MD25	Frederick County, Maryland	3.4957333212%
MD26	Frostburg City, Maryland	0.0194678741%
MD27	Gaithersburg City, Maryland	0.0243966914%
MD28	Garrett County, Maryland	0.3513434690%
MD29	Grantsville Town, Maryland	0.0002207076%
MD30	Greenbelt City, Maryland	0.0369938028%
MD31	Hagerstown City, Maryland	0.1829328174%
MD32	Harford County, Maryland	5.1958110720%
MD33	Havre De Grace City, Maryland	0.0458009931%
MD34	Howard County, Maryland	3.2487213744%
MD35	Hyattsville City, Maryland	0.0127377562%
MD36	Kent County, Maryland	0.4683852152%
MD37	Laurel City, Maryland	0.0300516480%
MD38	Montgomery County, Maryland	8.5574378958%
MD39	Mountain Lake Park Town, Maryland	0.0001004445%
MD40	New Carrollton City, Maryland	0.0062727689%
MD41	North Brentwood Town, Maryland	0.0000662686%
MD42	North East Town, Maryland	0.0183814522%
MD43	Oakland Town, Maryland	0.0011777453%
MD44	Perryville Town, Maryland	0.0184160785%
MD45	Prince Georges County, Maryland	7.1382650655%
MD46	Queen Annes County, Maryland	0.7381792535%
MD47	Rockville City, Maryland	0.0611045878%
MD48	Salisbury City, Maryland	0.1347806691%

<b>State ID</b>	<b>Qualifying Subdivision</b>	<b>Consolidated State Allocation</b>
MD49	Seat Pleasant City, Maryland	0.0040128808%
MD50	Somerset County, Maryland	0.3875128839%
MD51	St Marys County, Maryland	1.3684562511%
MD52	Takoma Park City, Maryland	0.0195596479%
MD53	Talbot County, Maryland	0.4896824850%
MD54	Upper Marlboro Town, Maryland	0.0009443695%
MD55	Vienna Town, Maryland	0.0001582676%
MD56	Washington County, Maryland	3.0474490505%
MD57	Westminster City, Maryland	0.0440087573%
MD58	Wicomico County, Maryland	1.6694422411%
MD59	Worcester County, Maryland	0.9876031064%

<b>State ID</b>	<b>Qualifying Subdivision</b>	<b>Consolidated State Allocation</b>
MA1	Abington Town, Massachusetts	0.2400899791%
MA2	Acton Town, Massachusetts	0.1586479343%
MA3	Acushnet Town, Massachusetts	0.1547305792%
MA4	Adams Town, Massachusetts	0.0189731986%
MA5	Agawam Town City, Massachusetts	0.4341901730%
MA6	Alford Town, Massachusetts	0.0007449491%
MA7	Amesbury Town City, Massachusetts	0.2580959424%
MA8	Amherst Town, Massachusetts	0.3675897982%
MA9	Andover Town, Massachusetts	0.7102727131%
MA10	Aquinnah Town, Massachusetts	0.0049293930%
MA11	Arlington Town, Massachusetts	0.3350233330%
MA12	Ashburnham Town, Massachusetts	0.0140160133%
MA13	Ashby Town, Massachusetts	0.0069876989%
MA14	Ashfield Town, Massachusetts	0.0027296132%
MA15	Ashland Town, Massachusetts	0.1613930923%
MA16	Athol Town, Massachusetts	0.0359559233%
MA17	Attleboro City, Massachusetts	0.9357205930%
MA18	Auburn Town, Massachusetts	0.3036683195%
MA19	Avon Town, Massachusetts	0.0739889948%
MA20	Ayer Town, Massachusetts	0.0179210686%
MA21	Barnstable County, Massachusetts	0.0639482242%
MA22	Barnstable Town City, Massachusetts	0.8578313582%
MA23	Barre Town, Massachusetts	0.0096522017%
MA24	Becket Town, Massachusetts	0.0067279376%
MA25	Bedford Town, Massachusetts	0.1982937972%
MA26	Belchertown, Massachusetts	0.3492785905%
MA27	Bellingham Town, Massachusetts	0.1961076781%
MA28	Belmont Town, Massachusetts	0.2420315678%
MA29	Berkley Town, Massachusetts	0.1212759115%
MA30	Berlin Town, Massachusetts	0.0397753511%
MA31	Bernardston Town, Massachusetts	0.0040751589%
MA32	Beverly City, Massachusetts	0.4801566147%
MA33	Billerica Town, Massachusetts	0.3870913124%
MA34	Blackstone Town, Massachusetts	0.0221473318%
MA35	Blandford Town, Massachusetts	0.0009007116%
MA36	Bolton Town, Massachusetts	0.0110088433%
MA37	Boston City, Massachusetts	10.5767780349%
MA38	Bourne Town, Massachusetts	0.3783946742%
MA39	Boxborough Town, Massachusetts	0.0399298051%
MA40	Boxford Town, Massachusetts	0.0912309051%
MA41	Boylston Town, Massachusetts	0.0562367737%
MA42	Braintree Town City, Massachusetts	0.4457226214%
MA43	Brewster Town, Massachusetts	0.1284470083%
MA44	Bridgewater Town, Massachusetts	0.0570448443%
MA45	Brimfield Town, Massachusetts	0.0355644757%



<b>State ID</b>	<b>Qualifying Subdivision</b>	<b>Consolidated State Allocation</b>
MA46	Bristol County, Massachusetts	0.1015083030%
MA47	Brockton City, Massachusetts	2.1170344615%
MA48	Brookfield Town, Massachusetts	0.0372953453%
MA49	Brookline Town, Massachusetts	0.8244968622%
MA50	Buckland Town, Massachusetts	0.0031396937%
MA51	Burlington Town, Massachusetts	0.3034752912%
MA52	Cambridge City, Massachusetts	4.3053779748%
MA53	Canton Town, Massachusetts	0.2909840866%
MA54	Carlisle Town, Massachusetts	0.0526144568%
MA55	Carver Town, Massachusetts	0.2179547901%
MA56	Charlemont Town, Massachusetts	0.0066765925%
MA57	Charlton Town, Massachusetts	0.0305379405%
MA58	Chatham Town, Massachusetts	0.1685335181%
MA59	Chelmsford Town, Massachusetts	0.3162632088%
MA60	Chelsea City, Massachusetts	0.5236031155%
MA61	Cheshire Town, Massachusetts	0.0015830626%
MA62	Chester Town, Massachusetts	0.0096828727%
MA63	Chesterfield Town, Massachusetts	0.0168042468%
MA64	Chicopee City, Massachusetts	0.8816952708%
MA65	Chilmark Town, Massachusetts	0.0062328576%
MA66	Clarksburg Town, Massachusetts	0.0303920178%
MA67	Clinton Town, Massachusetts	0.2371744557%
MA68	Cohasset Town, Massachusetts	0.1430861241%
MA69	Colrain Town, Massachusetts	0.0016018525%
MA70	Concord Town, Massachusetts	0.1749597704%
MA71	Conway Town, Massachusetts	0.0354590115%
MA72	Cummington Town, Massachusetts	0.0009757143%
MA73	Dalton Town, Massachusetts	0.0123034626%
MA74	Danvers Town, Massachusetts	0.4037368656%
MA75	Dartmouth Town, Massachusetts	0.5505881937%
MA76	Dedham Town, Massachusetts	0.3188835370%
MA77	Deerfield Town, Massachusetts	0.0872700035%
MA78	Dennis Town, Massachusetts	0.0970183530%
MA79	Dighton Town, Massachusetts	0.0228752705%
MA80	Douglas Town, Massachusetts	0.1659192613%
MA81	Dover Town, Massachusetts	0.0683428114%
MA82	Dracut Town, Massachusetts	0.2045887296%
MA83	Dudley Town, Massachusetts	0.0179390734%
MA84	Dukes County, Massachusetts	0.0054256244%
MA85	Dunstable Town, Massachusetts	0.0041607864%
MA86	Duxbury Town, Massachusetts	0.3742011756%
MA87	East Bridgewater Town, Massachusetts	0.2308047825%
MA88	East Brookfield Town, Massachusetts	0.0052365739%
MA89	East Longmeadow Town, Massachusetts	0.2715713403%
MA90	Eastham Town, Massachusetts	0.0786916528%

<b>State ID</b>	<b>Qualifying Subdivision</b>	<b>Consolidated State Allocation</b>
MA91	Easthampton Town City, Massachusetts	0.2670463228%
MA92	Easton Town, Massachusetts	0.5676857515%
MA93	Edgartown, Massachusetts	0.0809809332%
MA94	Egremont Town, Massachusetts	0.0050750540%
MA95	Erving Town, Massachusetts	0.0513752128%
MA96	Essex Town, Massachusetts	0.0113333487%
MA97	Everett City, Massachusetts	0.4368228534%
MA98	Fairhaven Town, Massachusetts	0.3265362625%
MA99	Fall River City, Massachusetts	2.1055901006%
MA100	Falmouth Town, Massachusetts	0.6632841320%
MA101	Fitchburg City, Massachusetts	0.6913634212%
MA102	Florida Town, Massachusetts	0.0170875086%
MA103	Foxborough Town, Massachusetts	0.2588100112%
MA104	Framingham Town, Massachusetts	0.6902310022%
MA105	Franklin Town City, Massachusetts	0.4506715894%
MA106	Freetown, Massachusetts	0.0347111837%
MA107	Gardner City, Massachusetts	0.3080580392%
MA108	Georgetown, Massachusetts	0.1361143365%
MA109	Gill Town, Massachusetts	0.0032293514%
MA110	Gloucester City, Massachusetts	0.4219402015%
MA111	Goshen Town, Massachusetts	0.0020598761%
MA112	Gosnold Town, Massachusetts	0.0011645031%
MA113	Grafton Town, Massachusetts	0.2787903277%
MA114	Granby Town, Massachusetts	0.1421420753%
MA115	Granville Town, Massachusetts	0.0205788719%
MA116	Great Barrington Town, Massachusetts	0.0238735954%
MA117	Greenfield Town City, Massachusetts	0.4522917084%
MA118	Groton Town, Massachusetts	0.0112861907%
MA119	Groveland Town, Massachusetts	0.0109548289%
MA120	Hadley Town, Massachusetts	0.1036658447%
MA121	Halifax Town, Massachusetts	0.0744074497%
MA122	Hamilton Town, Massachusetts	0.0148754814%
MA123	Hampden Town, Massachusetts	0.0086441416%
MA124	Hancock Town, Massachusetts	0.0080083205%
MA125	Hanover Town, Massachusetts	0.2979987927%
MA126	Hanson Town, Massachusetts	0.0306151413%
MA127	Hardwick Town, Massachusetts	0.0046489576%
MA128	Harvard Town, Massachusetts	0.1646144358%
MA129	Harwich Town, Massachusetts	0.2864309104%
MA130	Hatfield Town, Massachusetts	0.0627393895%
MA131	Haverhill City, Massachusetts	0.8142937865%
MA132	Hawley Town, Massachusetts	0.0002691301%
MA133	Heath Town, Massachusetts	0.0011790011%
MA134	Hingham Town, Massachusetts	0.4828724626%
MA135	Hinsdale Town, Massachusetts	0.0037015067%

<b>State ID</b>	<b>Qualifying Subdivision</b>	<b>Consolidated State Allocation</b>
MA136	Holbrook Town, Massachusetts	0.1222501079%
MA137	Holden Town, Massachusetts	0.0343745879%
MA138	Holland Town, Massachusetts	0.0238040885%
MA139	Holliston Town, Massachusetts	0.1672190621%
MA140	Holyoke City, Massachusetts	0.9664659552%
MA141	Hopedale Town, Massachusetts	0.1372305825%
MA142	Hopkinton Town, Massachusetts	0.2027514537%
MA143	Hubbardston Town, Massachusetts	0.0076647112%
MA144	Hudson Town, Massachusetts	0.1994512345%
MA145	Hull Town, Massachusetts	0.1954841045%
MA146	Huntington Town, Massachusetts	0.0026561285%
MA147	Ipswich Town, Massachusetts	0.2079635850%
MA148	Kingston Town, Massachusetts	0.1369378473%
MA149	Lakeville Town, Massachusetts	0.0202228058%
MA150	Lancaster Town, Massachusetts	0.0116656002%
MA151	Lanesborough Town, Massachusetts	0.0575248505%
MA152	Lawrence City, Massachusetts	1.4758837913%
MA153	Lee Town, Massachusetts	0.1519018348%
MA154	Leicester Town, Massachusetts	0.1926291380%
MA155	Lenox Town, Massachusetts	0.1609461124%
MA156	Leominster City, Massachusetts	0.7902530708%
MA157	Leverett Town, Massachusetts	0.0395342227%
MA158	Lexington Town, Massachusetts	0.5090924410%
MA159	Leyden Town, Massachusetts	0.0007689206%
MA160	Lincoln Town, Massachusetts	0.1099619285%
MA161	Littleton Town, Massachusetts	0.1043597104%
MA162	Longmeadow Town, Massachusetts	0.2992108201%
MA163	Lowell City, Massachusetts	1.0242474790%
MA164	Ludlow Town, Massachusetts	0.3042665608%
MA165	Lunenburg Town, Massachusetts	0.1916440550%
MA166	Lynn City, Massachusetts	1.5917595154%
MA167	Lynnfield Town, Massachusetts	0.2333154069%
MA168	Malden City, Massachusetts	0.4659742140%
MA169	Manchester-By-The-Sea Town, Massachusetts	0.0201100664%
MA170	Mansfield Town, Massachusetts	0.6816694002%
MA171	Marblehead Town, Massachusetts	0.3485912672%
MA172	Marion Town, Massachusetts	0.0698025620%
MA173	Marlborough City, Massachusetts	0.3668295136%
MA174	Marshfield Town, Massachusetts	0.4930551259%
MA175	Mashpee Town, Massachusetts	0.3459150927%
MA176	Mattapoisett Town, Massachusetts	0.0843720139%
MA177	Maynard Town, Massachusetts	0.1014940666%
MA178	Medfield Town, Massachusetts	0.2083772770%
MA179	Medford City, Massachusetts	0.3972200658%
MA180	Medway Town, Massachusetts	0.1940731867%
MA181	Melrose City, Massachusetts	0.2296395466%

<b>State ID</b>	<b>Qualifying Subdivision</b>	<b>Consolidated State Allocation</b>
MA182	Mendon Town, Massachusetts	0.0164096065%
MA183	Merrimac Town, Massachusetts	0.0100336001%
MA184	Methuen Town City, Massachusetts	0.7149217230%
MA185	Middleborough Town, Massachusetts	0.3933419654%
MA186	Middlefield Town, Massachusetts	0.0003252381%
MA187	Middleton Town, Massachusetts	0.0917093411%
MA188	Milford Town, Massachusetts	0.5323916620%
MA189	Millbury Town, Massachusetts	0.2332340712%
MA190	Millis Town, Massachusetts	0.0999797258%
MA191	Millville Town, Massachusetts	0.0062130209%
MA192	Milton Town, Massachusetts	0.3520463069%
MA193	Monroe Town, Massachusetts	0.0001025332%
MA194	Monson Town, Massachusetts	0.1266258006%
MA195	Montague Town, Massachusetts	0.0291412591%
MA196	Monterey Town, Massachusetts	0.0042137017%
MA197	Montgomery Town, Massachusetts	0.0002324400%
MA198	Mt Washington Town, Massachusetts	0.0001746048%
MA199	Nahant Town, Massachusetts	0.0355497159%
MA200	Nantucket Town, Massachusetts	0.1102324194%
MA201	Natick Town, Massachusetts	0.3421702489%
MA202	Needham Town, Massachusetts	0.4914063771%
MA203	New Ashford Town, Massachusetts	0.0002677169%
MA204	New Bedford City, Massachusetts	2.3617391681%
MA205	New Braintree Town, Massachusetts	0.0013480056%
MA206	New Marlborough Town, Massachusetts	0.0032940955%
MA207	New Salem Town, Massachusetts	0.0024476600%
MA208	Newbury Town, Massachusetts	0.0135400372%
MA209	Newburyport City, Massachusetts	0.2905748435%
MA210	Newton City, Massachusetts	1.0088865481%
MA211	Norfolk County, Massachusetts	0.0563017795%
MA212	Norfolk Town, Massachusetts	0.0892988423%
MA213	North Adams City, Massachusetts	0.3428675166%
MA214	North Andover Town, Massachusetts	0.4494773051%
MA215	North Attleborough Town, Massachusetts	0.6369959028%
MA216	North Brookfield Town, Massachusetts	0.0698725924%
MA217	North Reading Town, Massachusetts	0.1664230820%
MA218	Northampton City, Massachusetts	0.5405649568%
MA219	Northborough Town, Massachusetts	0.2422641125%

<b>State ID</b>	<b>Qualifying Subdivision</b>	<b>Consolidated State Allocation</b>
MA220	Northbridge Town, Massachusetts	0.2823159735%
MA221	Northfield Town, Massachusetts	0.0153010544%
MA222	Norton Town, Massachusetts	0.4563834066%
MA223	Norwell Town, Massachusetts	0.2753854817%
MA224	Norwood Town, Massachusetts	0.3412282413%
MA225	Oak Bluffs Town, Massachusetts	0.0769116887%
MA226	Oakham Town, Massachusetts	0.0026269230%
MA227	Orange Town, Massachusetts	0.1376712816%
MA228	Orleans Town, Massachusetts	0.0935051641%
MA229	Otis Town, Massachusetts	0.0035269019%
MA230	Oxford Town, Massachusetts	0.2336229019%
MA231	Palmer Town City, Massachusetts	0.1621757259%
MA232	Paxton Town, Massachusetts	0.0115100470%
MA233	Peabody City, Massachusetts	0.7162928627%
MA234	Pelham Town, Massachusetts	0.0235476246%
MA235	Pembroke Town, Massachusetts	0.3388218249%
MA236	Pepperell Town, Massachusetts	0.0102363113%
MA237	Peru Town, Massachusetts	0.0011523603%
MA238	Petersham Town, Massachusetts	0.0159775433%
MA239	Phillipston Town, Massachusetts	0.0039835646%
MA240	Pittsfield City, Massachusetts	1.1541979937%
MA241	Plainfield Town, Massachusetts	0.0004986914%
MA242	Plainville Town, Massachusetts	0.0738004154%
MA243	Plymouth County, Massachusetts	0.0008974666%
MA244	Plymouth Town, Massachusetts	1.0727134492%
MA245	Plympton Town, Massachusetts	0.0311939123%
MA246	Princeton Town, Massachusetts	0.0094015998%
MA247	Provincetown, Massachusetts	0.0895015011%
MA248	Quincy City, Massachusetts	1.0277365393%
MA249	Randolph Town, Massachusetts	0.3517891103%
MA250	Raynham Town, Massachusetts	0.0739771661%
MA251	Reading Town, Massachusetts	0.2463903024%
MA252	Rehoboth Town, Massachusetts	0.0342848256%
MA253	Revere City, Massachusetts	0.5754964378%
MA254	Richmond Town, Massachusetts	0.0346755405%
MA255	Rochester Town, Massachusetts	0.0656757963%
MA256	Rockland Town, Massachusetts	0.3048431858%
MA257	Rockport Town, Massachusetts	0.1188536886%
MA258	Rowe Town, Massachusetts	0.0242459391%
MA259	Rowley Town, Massachusetts	0.0134543050%
MA260	Royalston Town, Massachusetts	0.0020739031%
MA261	Russell Town, Massachusetts	0.0012348998%
MA262	Rutland Town, Massachusetts	0.0122272562%
MA263	Salem City, Massachusetts	0.6254547137%
MA264	Salisbury Town, Massachusetts	0.0319290215%
MA265	Sandisfield Town, Massachusetts	0.0020719142%
MA266	Sandwich Town, Massachusetts	0.4944903815%
MA267	Saugus Town, Massachusetts	0.3330802265%
MA268	Savoy Town, Massachusetts	0.0103246605%

<b>State ID</b>	<b>Qualifying Subdivision</b>	<b>Consolidated State Allocation</b>
MA269	Scituate Town, Massachusetts	0.3938536371%
MA270	Seekonk Town, Massachusetts	0.3325159013%
MA271	Sharon Town, Massachusetts	0.3157804286%
MA272	Sheffield Town, Massachusetts	0.0066580643%
MA273	Shelburne Town, Massachusetts	0.0145706034%
MA274	Sherborn Town, Massachusetts	0.0361347676%
MA275	Shirley Town, Massachusetts	0.0049654026%
MA276	Shrewsbury Town, Massachusetts	0.6471205738%
MA277	Shutesbury Town, Massachusetts	0.0358178516%
MA278	Somerset Town, Massachusetts	0.2943717652%
MA279	Somerville City, Massachusetts	0.5538327759%
MA280	South Hadley Town, Massachusetts	0.3289508962%
MA281	Southampton Town, Massachusetts	0.0773861993%
MA282	Southborough Town, Massachusetts	0.2173688486%
MA283	Southbridge Town City, Massachusetts	0.2906114812%
MA284	Southwick Town, Massachusetts	0.0165255910%
MA285	Spencer Town, Massachusetts	0.0203153945%
MA286	Springfield City, Massachusetts	3.4410224370%
MA287	Sterling Town, Massachusetts	0.0196759620%
MA288	Stockbridge Town, Massachusetts	0.0092305018%
MA289	Stoneham Town, Massachusetts	0.1669780908%
MA290	Stoughton Town, Massachusetts	0.3118943726%
MA291	Stow Town, Massachusetts	0.0087733680%
MA292	Sturbridge Town, Massachusetts	0.1235688557%
MA293	Sudbury Town, Massachusetts	0.1950193814%
MA294	Sunderland Town, Massachusetts	0.0394445127%
MA295	Sutton Town, Massachusetts	0.1720631416%
MA296	Swampscott Town, Massachusetts	0.2802270489%
MA297	Swansea Town, Massachusetts	0.3127370397%
MA298	Taunton City, Massachusetts	1.3156698571%
MA299	Templeton Town, Massachusetts	0.0167725290%
MA300	Tewksbury Town, Massachusetts	0.2526508477%
MA301	Tisbury Town, Massachusetts	0.0665566713%
MA302	Tolland Town, Massachusetts	0.0005593530%
MA303	Topsfield Town, Massachusetts	0.0713350646%
MA304	Townsend Town, Massachusetts	0.0093843801%
MA305	Truro Town, Massachusetts	0.0604250384%
MA306	Tyngsborough Town, Massachusetts	0.1162396935%
MA307	Tyringham Town, Massachusetts	0.0012803829%
MA308	Upton Town, Massachusetts	0.0211017442%
MA309	Uxbridge Town, Massachusetts	0.2255606716%
MA310	Wakefield Town, Massachusetts	0.2116065761%
MA311	Wales Town, Massachusetts	0.0147604390%
MA312	Walpole Town, Massachusetts	0.3194149930%

<b>State ID</b>	<b>Qualifying Subdivision</b>	<b>Consolidated State Allocation</b>
MA313	Waltham City, Massachusetts	0.5322671985%
MA314	Ware Town, Massachusetts	0.2035588439%
MA315	Wareham Town, Massachusetts	0.3595394490%
MA316	Warren Town, Massachusetts	0.0179304373%
MA317	Warwick Town, Massachusetts	0.0065997057%
MA318	Washington Town, Massachusetts	0.0004074112%
MA319	Watertown Town City, Massachusetts	0.2540965713%
MA320	Wayland Town, Massachusetts	0.2147389946%
MA321	Webster Town, Massachusetts	0.2405963644%
MA322	Wellesley Town, Massachusetts	0.4811483972%
MA323	Wellfleet Town, Massachusetts	0.0667808417%
MA324	Wendell Town, Massachusetts	0.0010508215%
MA325	Wenham Town, Massachusetts	0.0112119209%
MA326	West Boylston Town, Massachusetts	0.1222726663%
MA327	West Bridgewater Town, Massachusetts	0.1467598909%
MA328	West Brookfield Town, Massachusetts	0.0059191866%
MA329	West Newbury Town, Massachusetts	0.0086981560%
MA330	West Springfield Town City, Massachusetts	0.4627594653%
MA331	West Stockbridge Town, Massachusetts	0.0028401544%
MA332	West Tisbury Town, Massachusetts	0.0099183484%
MA333	Westborough Town, Massachusetts	0.5070384269%
MA334	Westfield City, Massachusetts	0.6538385669%
MA335	Westford Town, Massachusetts	0.2939962811%
MA336	Westhampton Town, Massachusetts	0.0199373981%
MA337	Westminster Town, Massachusetts	0.0226744436%
MA338	Weston Town, Massachusetts	0.2254658323%
MA339	Westport Town, Massachusetts	0.2811335179%
MA340	Westwood Town, Massachusetts	0.2903783084%
MA341	Weymouth Town City, Massachusetts	0.5656639786%
MA342	Whately Town, Massachusetts	0.0314223222%
MA343	Whitman Town, Massachusetts	0.0448742719%
MA344	Wilbraham Town, Massachusetts	0.0313150261%
MA345	Williamsburg Town, Massachusetts	0.0343998679%
MA346	Williamstown, Massachusetts	0.0783021941%
MA347	Wilmington Town, Massachusetts	0.2467559990%
MA348	Winchendon Town, Massachusetts	0.1830720373%
MA349	Winchester Town, Massachusetts	0.2570095300%

<b>State ID</b>	<b>Qualifying Subdivision</b>	<b>Consolidated State Allocation</b>
MA350	Windsor Town, Massachusetts	0.0005238144%
MA351	Winthrop Town City, Massachusetts	0.1505890537%
MA352	Woburn City, Massachusetts	0.3503541163%
MA353	Worcester City, Massachusetts	3.7929503518%
MA354	Worthington Town, Massachusetts	0.0015069609%
MA355	Wrentham Town, Massachusetts	0.0961794021%
MA356	Yarmouth Town, Massachusetts	0.1308391883%



<b>State ID</b>	<b>Qualifying Subdivision</b>	<b>Consolidated State Allocation</b>
MI1	Ada Township, Michigan	0.0042278554%
MI2	Adrian City, Michigan	0.0328126789%
MI3	Alcona County, Michigan	0.0934629817%
MI4	Alger County, Michigan	0.0879525875%
MI5	Algoma Township, Michigan	0.0016941585%
MI6	Allegan County, Michigan	0.4460242903%
MI7	Allen Park City, Michigan	0.0620457416%
MI8	Allendale Charter Township, Michigan	0.0044901249%
MI9	Alpena County, Michigan	0.3552566921%
MI10	Alpine Charter Township, Michigan	0.0014679355%
MI11	Ann Arbor City, Michigan	0.2674253148%
MI12	Antrim County, Michigan	0.2666725680%
MI13	Antwerp Township, Michigan	0.0007581775%
MI14	Arenac County, Michigan	0.1805504304%
MI15	Auburn Hills City, Michigan	0.0679438259%
MI16	Bangor Charter Township, Michigan	0.0063071908%
MI17	Baraga County, Michigan	0.0830045795%
MI18	Barry County, Michigan	0.2499588316%
MI19	Bath Charter Township, Michigan	0.0310575579%
MI20	Battle Creek City, Michigan	0.1976545014%
MI21	Bay City, Michigan	0.0662640083%
MI22	Bay County, Michigan	1.1889740912%
MI23	Bedford Township, Michigan	0.0238194433%
MI24	Benton Charter Township, Michigan	0.0523760917%
MI25	Benzie County, Michigan	0.1559708495%
MI26	Berkley City, Michigan	0.0207220905%
MI27	Berrien County, Michigan	1.4353008205%
MI28	Beverly Hills Village, Michigan	0.0265585450%
MI29	Big Rapids City, Michigan	0.0141485793%
MI30	Birmingham City, Michigan	0.0595211261%
MI278	Blackman Charter Township, Michigan	0.0000000000%
MI31	Bloomfield Charter Township, Michigan	0.1382971973%
MI32	Branch County, Michigan	0.3823019725%
MI33	Brandon Charter Township, Michigan	0.0172309269%
MI34	Brighton Township, Michigan	0.0005844508%
MI35	Brownstown Charter Township, Michigan	0.0597655290%
MI36	Burton City, Michigan	0.0191573337%
MI37	Byron Township, Michigan	0.0082898139%
MI38	Cadillac City, Michigan	0.0572782844%
MI39	Caledonia Charter Township, Kent County, Michigan	0.0026644035%

<b>State ID</b>	<b>Qualifying Subdivision</b>	<b>Consolidated State Allocation</b>
MI40	Calhoun County, Michigan	1.7844560932%
MI41	Cannon Township, Michigan	0.0031972842%
MI42	Canton Charter Township, Michigan	0.2635380816%
MI43	Cascade Charter Township, Michigan	0.0117082940%
MI44	Cass County, Michigan	0.4127454052%
MI45	Charlevoix County, Michigan	0.2142857345%
MI46	Cheboygan County, Michigan	0.3054122146%
MI47	Chesterfield Charter Township, Michigan	0.1219762582%
MI48	Chippewa County, Michigan	0.2775926422%
MI49	Clare County, Michigan	0.2705014687%
MI50	Clawson City, Michigan	0.0134773906%
MI51	Clinton Charter Township, Michigan	0.6524315825%
MI52	Clinton County, Michigan	0.5402667258%
MI53	Coldwater City, Michigan	0.0074666730%
MI54	Commerce Charter Township, Michigan	0.0192121087%
MI55	Comstock Charter Township, Michigan	0.0081656838%
MI56	Cooper Charter Township, Michigan	0.0009266020%
MI57	Crawford County, Michigan	0.2886252314%
MI58	Davison Township, Michigan	0.0085451532%
MI59	Dearborn City, Michigan	0.2895118016%
MI60	Dearborn Heights City, Michigan	0.1017944247%
MI61	Delhi Charter Township, Michigan	0.0190090980%
MI62	Delta Charter Township, Michigan	0.0391807240%
MI63	Delta County, Michigan	0.2697501609%
MI64	Detroit City, Michigan	7.3863527308%
MI65	Dewitt Charter Township, Michigan	0.0355251274%
MI66	Dickinson County, Michigan	0.2772928270%
MI67	East Bay Township, Michigan	0.0014150822%
MI68	East Grand Rapids City, Michigan	0.0200332982%
MI69	East Lansing City, Michigan	0.1928772515%
MI70	Eastpointe City, Michigan	0.1620457585%
MI71	Eaton County, Michigan	1.0040379149%
MI72	Egelston Township, Michigan	0.0057198661%
MI73	Emmet County, Michigan	0.1751859110%
MI74	Emmett Charter Township, Michigan	0.0078634499%
MI75	Escanaba City, Michigan	0.0187485817%
MI76	Farmington City, Michigan	0.0212789632%
MI77	Farmington Hills City, Michigan	0.1595279696%
MI78	Fenton Charter Township, Michigan	0.0017899625%

<b>State ID</b>	<b>Qualifying Subdivision</b>	<b>Consolidated State Allocation</b>
MI79	Fenton City, Michigan	0.0463367531%
MI80	Ferndale City, Michigan	0.0860957347%
MI81	Flat Rock City, Michigan	0.0165965372%
MI82	Flint Charter Township, Michigan	0.0247094958%
MI83	Flint City, Michigan	2.8492826162%
MI84	Flushing Charter Township, Michigan	0.0036163716%
MI85	Fort Gratiot Charter Township, Michigan	0.0091219411%
MI86	Fraser City, Michigan	0.0773787868%
MI87	Frenchtown Charter Township, Michigan	0.0472286300%
MI88	Fruitport Charter Township, Michigan	0.0124893804%
MI89	Gaines Township, Kent County, Michigan	0.0086869609%
MI90	Garden City, Michigan	0.0348032319%
MI91	Garfield Charter Township, Michigan	0.0003928875%
MI92	Genesee Charter Township, Michigan	0.0125078610%
MI93	Genesee County, Michigan	2.1444091585%
MI94	Genoa Township, Michigan	0.0000730563%
MI95	Georgetown Charter Township, Michigan	0.0069588066%
MI96	Gladwin County, Michigan	0.2077497604%
MI97	Gogebic County, Michigan	0.0721438406%
MI98	Grand Blanc Charter Township, Michigan	0.0202728576%
MI99	Grand Haven Charter Township, Michigan	0.0108943696%
MI100	Grand Haven City, Michigan	0.0335954698%
MI101	Grand Rapids Charter Township, Michigan	0.0036296214%
MI102	Grand Rapids City, Michigan	1.3440305744%
MI103	Grand Traverse County, Michigan	0.9563577517%
MI104	Grandville City, Michigan	0.0268602038%
MI105	Gratiot County, Michigan	0.3525171058%
MI106	Green Oak Township, Michigan	0.0310802595%
MI107	Grosse Ile Township, Michigan	0.0206969233%
MI108	Grosse Pointe Park City, Michigan	0.0273525288%
MI109	Grosse Pointe Woods City, Michigan	0.0194917954%
MI110	Hamburg Township, Michigan	0.0327814289%
MI111	Hamtramck City, Michigan	0.1045696825%
MI112	Harper Woods City, Michigan	0.0291877050%
MI113	Harrison Charter Township, Michigan	0.1197690060%
MI114	Hartland Township, Michigan	0.0002817888%

<b>State ID</b>	<b>Qualifying Subdivision</b>	<b>Consolidated State Allocation</b>
MI115	Hazel Park City, Michigan	0.0425097355%
MI116	Highland Charter Township, Michigan	0.0169953269%
MI117	Highland Park City, Michigan	0.0226020911%
MI118	Hillsdale County, Michigan	0.4179676993%
MI119	Holland Charter Township, Michigan	0.0168424444%
MI120	Holland City, Michigan	0.0955964916%
MI121	Holly Township, Michigan	0.0023667091%
MI122	Houghton County, Michigan	0.2492719347%
MI123	Huron Charter Township, Michigan	0.0404726791%
MI124	Huron County, Michigan	0.1691383539%
MI125	Independence Charter Township, Michigan	0.0476500991%
MI126	Ingham County, Michigan	2.3910799665%
MI127	Inkster City, Michigan	0.0963789326%
MI128	Ionia City, Michigan	0.0259372614%
MI129	Ionia County, Michigan	0.5298085345%
MI130	Iosco County, Michigan	0.3597971837%
MI131	Iron County, Michigan	0.1234778574%
MI132	Iron Mountain City, Michigan	0.0102890396%
MI133	Isabella County, Michigan	0.6406627159%
MI134	Jackson City, Michigan	0.1975960490%
MI135	Jackson County, Michigan	0.6266962818%
MI136	Kalamazoo Charter Township, Michigan	0.0300335110%
MI137	Kalamazoo City, Michigan	0.2186435127%
MI138	Kalamazoo County, Michigan	2.1433241424%
MI139	Kalkaska County, Michigan	0.0950485976%
MI140	Kent County, Michigan	3.0032910409%
MI141	Kentwood City, Michigan	0.0821691991%
MI142	Keweenaw County, Michigan	0.0039070602%
MI143	Lake County, Michigan	0.0815750583%
MI144	Lansing City, Michigan	0.6157258774%
MI145	Lapeer County, Michigan	0.4570551035%
MI146	Leelanau County, Michigan	0.1385869050%
MI147	Lenawee County, Michigan	0.8823790089%
MI148	Lenox Township, Michigan	0.0064611477%
MI149	Leoni Township, Michigan	0.0052492697%
MI150	Lincoln Charter Township, Michigan	0.0103038346%
MI151	Lincoln Park City, Michigan	0.0917234908%
MI152	Livingston County, Michigan	1.4441655813%
MI153	Livonia City, Michigan	0.4479739512%
MI154	Luce County, Michigan	0.0715137120%
MI155	Lyon Charter Township, Michigan	0.0034804545%
MI156	Mackinac County, Michigan	0.0525087280%
MI157	Macomb County, Michigan	8.9600697690%

<b>State ID</b>	<b>Qualifying Subdivision</b>	<b>Consolidated State Allocation</b>
MI158	Macomb Township, Michigan	0.0624612667%
MI159	Madison Heights City, Michigan	0.0833167256%
MI160	Manistee County, Michigan	0.3495467119%
MI161	Marion Township, Livingston County, Michigan	0.0001148028%
MI162	Marquette City, Michigan	0.0180973752%
MI163	Marquette County, Michigan	0.6035272233%
MI164	Mason County, Michigan	0.2785769407%
MI165	Mecosta County, Michigan	0.1917457546%
MI166	Melvindale City, Michigan	0.0300027854%
MI167	Menominee County, Michigan	0.0912256468%
MI168	Meridian Charter Township, Michigan	0.0408752583%
MI169	Midland City, Michigan	0.1745254871%
MI170	Midland County, Michigan	0.3108652798%
MI171	Milford Charter Township, Michigan	0.0037106999%
MI172	Missaukee County, Michigan	0.0578937210%
MI173	Monitor Charter Township, Michigan	0.0025502597%
MI174	Monroe Charter Township, Michigan	0.0069121111%
MI175	Monroe City, Michigan	0.1213473624%
MI176	Monroe County, Michigan	1.7767045087%
MI177	Montcalm County, Michigan	0.6957831869%
MI178	Montmorency County, Michigan	0.0985847841%
MI179	Mount Clemens City, Michigan	0.0290390165%
MI180	Mount Morris Charter Township, Michigan	0.0143743799%
MI181	Mount Pleasant City, Michigan	0.0206549613%
MI182	Mundy Charter Township, Michigan	0.0087055516%
MI183	Muskegon Charter Township, Michigan	0.0208333463%
MI184	Muskegon City, Michigan	0.1009248080%
MI185	Muskegon County, Michigan	1.9100367830%
MI186	Muskegon Heights City, Michigan	0.0288916451%
MI187	New Baltimore City, Michigan	0.0277364435%
MI188	Newaygo County, Michigan	0.5231811022%
MI189	Niles City, Michigan	0.0336753397%
MI190	Niles Township, Michigan	0.0124323128%
MI191	Northville Charter Township, Michigan	0.0937410207%
MI192	Norton Shores City, Michigan	0.0405173975%
MI193	Novi City, Michigan	0.0846232347%
MI194	Oak Park City, Michigan	0.0599120079%
MI195	Oakland Charter Township, Michigan	0.0158387451%
MI196	Oakland County, Michigan	6.0626269110%

<b>State ID</b>	<b>Qualifying Subdivision</b>	<b>Consolidated State Allocation</b>
MI197	Oceana County, Michigan	0.2437641356%
MI198	Oceola Township, Michigan	0.0002087325%
MI199	Ogemaw County, Michigan	0.6231250992%
MI200	Ontonagon County, Michigan	0.0564870701%
MI201	Orion Charter Township, Michigan	0.0279774995%
MI202	Osceola County, Michigan	0.2155121164%
MI203	Oscoda County, Michigan	0.0566748663%
MI204	Oshtemo Charter Township, Michigan	0.0071811704%
MI205	Otsego County, Michigan	0.3179204956%
MI206	Ottawa County, Michigan	0.8561297014%
MI207	Owosso City, Michigan	0.0346613348%
MI208	Oxford Charter Township, Michigan	0.0127384634%
MI209	Park Township, Ottawa County, Michigan	0.0040071188%
MI210	Pittsfield Charter Township, Michigan	0.0274648128%
MI211	Plainfield Charter Township, Michigan	0.0085009554%
MI212	Plymouth Charter Township, Michigan	0.0357383127%
MI213	Pontiac City, Michigan	0.3248498872%
MI214	Port Huron Charter Township, Michigan	0.0083327500%
MI215	Port Huron City, Michigan	0.1504374166%
MI216	Portage City, Michigan	0.0567022991%
MI217	Presque Isle County, Michigan	0.1629846266%
MI218	Redford Charter Township, Michigan	0.1223763279%
MI219	Riverview City, Michigan	0.0278625766%
MI220	Rochester City, Michigan	0.0230459632%
MI221	Rochester Hills City, Michigan	0.0390185719%
MI222	Romulus City, Michigan	0.1043054243%
MI223	Roscommon County, Michigan	0.4301835283%
MI224	Roseville City, Michigan	0.2467127304%
MI225	Royal Oak City, Michigan	0.1498737243%
MI226	Saginaw Charter Township, Michigan	0.0399524841%
MI227	Saginaw City, Michigan	0.2486892685%
MI228	Saginaw County, Michigan	1.8697499899%
MI229	Sanilac County, Michigan	0.3884583961%
MI230	Sault Ste. Marie City, Michigan	0.1102861372%
MI231	Schoolcraft County, Michigan	0.0455825815%
MI232	Scio Charter Township, Michigan	0.0029747576%
MI233	Shelby Charter Township, Michigan	0.2924370238%
MI234	Shiawassee County, Michigan	0.8126038392%

<b>State ID</b>	<b>Qualifying Subdivision</b>	<b>Consolidated State Allocation</b>
MI235	South Lyon City, Michigan	0.0149498906%
MI236	Southfield City, Michigan	0.2271237501%
MI237	Southfield Township, Michigan	0.0000642545%
MI238	Southgate City, Michigan	0.0512897499%
MI239	Spring Lake Township, Michigan	0.0060017466%
MI240	Springfield Charter Township, Michigan	0.0025808909%
MI241	St Clair County, Michigan	2.2355263751%
MI242	St Joseph County, Michigan	0.2462634133%
MI243	St. Clair Shores City, Michigan	0.1962330188%
MI244	Sterling Heights City, Michigan	1.0160154348%
MI245	Sturgis City, Michigan	0.0345993898%
MI246	Summit Township, Jackson County, Michigan	0.0084993840%
MI247	Superior Charter Township, Michigan	0.0069991428%
MI248	Taylor City, Michigan	0.2173451175%
MI249	Texas Charter Township, Michigan	0.0030056684%
MI250	Thomas Township, Michigan	0.0073384407%
MI251	Traverse City, Michigan	0.0694748526%
MI252	Trenton City, Michigan	0.0278175688%
MI253	Troy City, Michigan	0.1362571155%
MI254	Tuscola County, Michigan	0.4964108264%
MI255	Tyrone Township, Livingston County, Michigan	0.0055627194%
MI256	Union Charter Township, Michigan	0.0000295731%
MI257	Van Buren Charter Township, Michigan	0.0769291242%
MI258	Van Buren County, Michigan	0.4404295489%
MI259	Vienna Charter Township, Genesee County, Michigan	0.0049907472%
MI260	Walker City, Michigan	0.0333201255%
MI261	Warren City, Michigan	1.2684334598%
MI262	Washington Township, Macomb County, Michigan	0.0466960473%
MI263	Washtenaw County, Michigan	2.6615283392%
MI264	Waterford Charter Township, Michigan	0.1262119884%
MI265	Wayne City, Michigan	0.0938477408%
MI266	Wayne County, Michigan	11.4087490300%
MI267	West Bloomfield Charter Township, Michigan	0.1514104788%
MI268	Westland City, Michigan	0.3653115305%
MI269	Wexford County, Michigan	0.3345380363%
MI270	White Lake Charter Township, Michigan	0.0337978902%
MI271	Wixom City, Michigan	0.0213271541%

<b>State ID</b>	<b>Qualifying Subdivision</b>	<b>Consolidated State Allocation</b>
MI272	Woodhaven City, Michigan	0.0330180645%
MI273	Wyandotte City, Michigan	0.0563902282%
MI274	Wyoming City, Michigan	0.1474722212%
MI275	Ypsilanti Charter Township, Michigan	0.0334144094%
MI276	Ypsilanti City, Michigan	0.0518771364%
MI277	Zeeland Charter Township, Michigan	0.0035509487%



<b>State ID</b>	<b>Qualifying Subdivision</b>	<b>Consolidated State Allocation</b>
MN1	Aitkin County, Minnesota	0.5760578506%
MN4	Andover City, Minnesota	0.1364919451%
MN6	Anoka County, Minnesota	5.0386504681%
MN7	Apple Valley City, Minnesota	0.2990817345%
MN10	Becker County, Minnesota	0.6619330684%
MN11	Beltrami County, Minnesota	0.7640787093%
MN13	Benton County, Minnesota	0.6440948102%
MN15	Big Stone County, Minnesota	0.1194868775%
MN16	Blaine City, Minnesota	0.4249516913%
MN17	Bloomington City, Minnesota	0.4900195550%
MN18	Blue Earth County, Minnesota	0.6635420705%
MN20	Brooklyn Center City, Minnesota	0.1413853902%
MN21	Brooklyn Park City, Minnesota	0.2804136235%
MN22	Brown County, Minnesota	0.3325325416%
MN24	Burnsville City, Minnesota	0.5135361297%
MN25	Carlton County, Minnesota	0.9839591749%
MN26	Carver County, Minnesota	1.1452829660%
MN27	Cass County, Minnesota	0.8895681513%
MN31	Chippewa County, Minnesota	0.2092611794%
MN32	Chisago County, Minnesota	0.9950193750%
MN33	Clay County, Minnesota	0.9428475282%
MN34	Clearwater County, Minnesota	0.1858592043%
MN37	Cook County, Minnesota	0.1074594960%
MN38	Coon Rapids City, Minnesota	0.5772642445%
MN39	Cottage Grove City, Minnesota	0.2810994719%
MN40	Cottonwood County, Minnesota	0.1739065270%
MN41	Crow Wing County, Minnesota	1.1394859175%
MN43	Dakota County, Minnesota	4.4207140603%
MN44	Dodge County, Minnesota	0.2213963258%
MN45	Douglas County, Minnesota	0.6021779472%
MN46	Duluth City, Minnesota	1.1502115380%
MN47	Eagan City, Minnesota	0.3657951576%
MN49	Eden Prairie City, Minnesota	0.2552171573%
MN50	Edina City, Minnesota	0.1973054822%
MN54	Faribault County, Minnesota	0.2169409335%
MN57	Fillmore County, Minnesota	0.2329591105%
MN59	Freeborn County, Minnesota	0.3507169824%
MN62	Goodhue County, Minnesota	0.5616542387%
MN64	Grant County, Minnesota	0.0764556498%
MN67	Hennepin County, Minnesota	19.0624622262%
MN70	Houston County, Minnesota	0.3099019273%
MN71	Hubbard County, Minnesota	0.4582368775%
MN74	Inver Grove Heights City, Minnesota	0.2193400520%
MN75	Isanti County, Minnesota	0.7712992708%
MN76	Itasca County, Minnesota	1.1406408131%
MN77	Jackson County, Minnesota	0.1408950444%
MN78	Kanabec County, Minnesota	0.3078966750%
MN79	Kandiyohi County, Minnesota	0.1581167542%

<b>State ID</b>	<b>Qualifying Subdivision</b>	<b>Consolidated State Allocation</b>
MN80	Kittson County, Minnesota	0.0812834506%
MN81	Koochiching County, Minnesota	0.2612581866%
MN82	Lac Qui Parle County, Minnesota	0.0985665133%
MN83	Lake County, Minnesota	0.1827750321%
MN84	Lake of the Woods County, Minnesota	0.1123105028%
MN85	Lakeville City, Minnesota	0.2822249627%
MN86	Le Sueur County, Minnesota	0.3225703347%
MN87	Lincoln County, Minnesota	0.1091919984%
MN90	Lyon County, Minnesota	0.2935118186%
MN91	Mahnomen County, Minnesota	0.1416417688%
MN92	Mankato City, Minnesota	0.3698584321%
MN93	Maple Grove City, Minnesota	0.1814019047%
MN94	Maplewood City, Minnesota	0.1875101678%
MN96	Marshall County, Minnesota	0.1296352091%
MN97	Martin County, Minnesota	0.2543064014%
MN98	McLeod County, Minnesota	0.1247104518%
MN99	Meeker County, Minnesota	0.3744031515%
MN101	Mille Lacs County, Minnesota	0.9301506696%
MN102	Minneapolis City, Minnesota	4.8777618689%
MN103	Minnetonka City, Minnesota	0.1967231071%
MN105	Moorhead City, Minnesota	0.4337377038%
MN106	Morrison County, Minnesota	0.7178981419%
MN108	Mower County, Minnesota	0.5801769149%
MN109	Murray County, Minnesota	0.1348775389%
MN113	Nicollet County, Minnesota	0.1572381053%
MN114	Nobles County, Minnesota	0.1562005112%
MN115	Norman County, Minnesota	0.1087596675%
MN118	North St. Paul City, Minnesota	0.0575844069%
MN121	Olmsted County, Minnesota	1.9236715095%
MN123	Otter Tail County, Minnesota	0.8336175419%
MN125	Pennington County, Minnesota	0.3082576395%
MN126	Pine County, Minnesota	0.5671222707%
MN127	Pipestone County, Minnesota	0.1535154503%
MN128	Plymouth City, Minnesota	0.1762541473%
MN129	Polk County, Minnesota	0.8654291474%
MN130	Pope County, Minnesota	0.1870129873%
MN132	Proctor City, Minnesota	0.0214374128%
MN134	Ramsey County, Minnesota	7.1081424150%
MN135	Red Lake County, Minnesota	0.0532649128%
MN137	Redwood County, Minnesota	0.2809842367%
MN138	Renville County, Minnesota	0.2706888807%
MN139	Rice County, Minnesota	0.2674764398%
MN140	Richfield City, Minnesota	0.2534018444%
MN142	Rochester City, Minnesota	0.7363082849%
MN143	Rock County, Minnesota	0.2043437336%
MN145	Roseau County, Minnesota	0.2517872793%
MN147	Roseville City, Minnesota	0.1721905549%
MN150	Savage City, Minnesota	0.1883576635%

<b>State ID</b>	<b>Qualifying Subdivision</b>	<b>Consolidated State Allocation</b>
MN151	Scott County, Minnesota	1.3274301646%
MN152	Shakopee City, Minnesota	0.2879873611%
MN153	Sherburne County, Minnesota	1.2543449472%
MN155	Sibley County, Minnesota	0.2393480708%
MN157	St Louis County, Minnesota	4.7407767170%
MN158	St. Cloud City, Minnesota	0.7330089009%
MN159	St. Louis Park City, Minnesota	0.1476314588%
MN161	St. Paul City, Minnesota	3.7475206798%
MN163	Stearns County, Minnesota	2.4158085321%
MN164	Steele County, Minnesota	0.3969975263%
MN165	Stevens County, Minnesota	0.1439474275%
MN167	Swift County, Minnesota	0.1344167568%
MN168	Todd County, Minnesota	0.4180909817%
MN169	Traverse County, Minnesota	0.0903964134%
MN172	Wabasha County, Minnesota	0.3103038997%
MN174	Wadena County, Minnesota	0.2644094337%
MN175	Waseca County, Minnesota	0.2857912156%
MN176	Washington County, Minnesota	3.0852862513%
MN177	Watsonwan County, Minnesota	0.1475626356%
MN181	Wilkin County, Minnesota	0.0937962507%
MN184	Winona County, Minnesota	0.7755267356%
MN185	Woodbury City, Minnesota	0.4677270172%
MN187	Wright County, Minnesota	1.6985269385%
MN188	Yellow Medicine County, Minnesota	0.1742264836%

<b>State ID</b>	<b>Qualifying Subdivision</b>	<b>Consolidated State Allocation</b>
MS1	Adams County, Mississippi	0.8956021658%
MS2	Alcorn County, Mississippi	0.0576303986%
MS3	Amite County, Mississippi	0.2745886356%
MS4	Amory City, Mississippi	0.2116578721%
MS5	Arcola Town, Mississippi	0.0010555296%
MS6	Attala County, Mississippi	0.4297320534%
MS7	Bay St. Louis City, Mississippi	0.0311256106%
MS8	Benton County, Mississippi	0.1960786050%
MS9	Biloxi City, Mississippi	0.6644756012%
MS10	Bolivar County, Mississippi	0.5038105720%
MS11	Brandon City, Mississippi	0.5570155492%
MS12	Brookhaven City, Mississippi	0.4683109010%
MS13	Byram City, Mississippi	0.0545969857%
MS14	Caledonia Town, Mississippi	0.0029947276%
MS15	Calhoun County, Mississippi	0.4153220669%
MS16	Canton City, Mississippi	0.3608017931%
MS17	Carroll County, Mississippi	0.2031667197%
MS18	Charleston City, Mississippi	0.0470291747%
MS19	Chickasaw County, Mississippi	0.5108771217%
MS21	Claiborne County, Mississippi	0.1646672179%
MS22	Clarke County, Mississippi	0.5113660366%
MS23	Clarksdale City, Mississippi	0.2773552028%
MS24	Clay County, Mississippi	0.1859817703%
MS25	Cleveland City, Mississippi	0.1374553964%
MS26	Clinton City, Mississippi	0.3236049121%
MS27	Coahoma County, Mississippi	0.4236109040%
MS28	Columbia City, Mississippi	0.1694898620%
MS29	Columbus City, Mississippi	0.7039619868%
MS30	Copiah County, Mississippi	0.7217351157%
MS31	Corinth City, Mississippi	1.5764666245%
MS32	Covington County, Mississippi	0.6154346319%
MS33	Desoto County, Mississippi	2.2448793903%
MS34	Diamondhead City, Mississippi	0.0001700502%
MS35	D'Iberville City, Mississippi	0.0448007432%
MS36	Forrest County, Mississippi	3.0515951697%
MS37	Franklin County, Mississippi	0.2573154510%
MS38	Gautier City, Mississippi	0.1317584671%
MS39	George County, Mississippi	1.0369751373%
MS40	Greene County, Mississippi	0.2945187519%
MS41	Greenville City, Mississippi	0.0840497499%
MS42	Greenwood City, Mississippi	0.5923599857%
MS43	Grenada City, Mississippi	0.0559274271%
MS44	Grenada County, Mississippi	0.5256607907%
MS45	Gulfport City, Mississippi	8.3388565634%
MS46	Hancock County, Mississippi	2.4051379780%
MS47	Harrison County, Mississippi	1.2832402872%
MS48	Hattiesburg City, Mississippi	0.3234276187%
MS49	Hernando City, Mississippi	0.4421794662%
MS50	Hinds County, Mississippi	2.0884106343%

<b>State ID</b>	<b>Qualifying Subdivision</b>	<b>Consolidated State Allocation</b>
MS51	Holly Springs City, Mississippi	0.1628192181%
MS52	Holmes County, Mississippi	0.3324136124%
MS53	Horn Lake City, Mississippi	0.6519689260%
MS54	Humphreys County, Mississippi	0.1373681489%
MS55	Indianola City, Mississippi	0.0232023896%
MS56	Issaquena County, Mississippi	0.0175685090%
MS57	Itawamba County, Mississippi	1.0516508171%
MS58	Iuka City, Mississippi	0.2854290491%
MS59	Jackson City, Mississippi	2.6935044677%
MS60	Jackson County, Mississippi	7.6551484963%
MS61	Jasper County, Mississippi	0.3922097231%
MS62	Jefferson County, Mississippi	0.0985148834%
MS63	Jefferson Davis County, Mississippi	0.3514052425%
MS64	Jones County, Mississippi	2.2232472901%
MS65	Jonestown Town, Mississippi	0.0093331726%
MS66	Kemper County, Mississippi	0.2223267538%
MS67	Kosciusko City, Mississippi	0.0408553475%
MS68	Lafayette County, Mississippi	0.7048655741%
MS69	Lamar County, Mississippi	1.3104023941%
MS70	Lauderdale County, Mississippi	1.4705760391%
MS71	Laurel City, Mississippi	0.1485572230%
MS72	Lawrence County, Mississippi	0.3428210810%
MS73	Leake County, Mississippi	0.5797418641%
MS74	Leakesville Town, Mississippi	0.0098347632%
MS75	Lee County, Mississippi	1.4757534345%
MS76	Leflore County, Mississippi	0.1018212326%
MS77	Lincoln County, Mississippi	0.5740134928%
MS78	Long Beach City, Mississippi	0.1390459339%
MS79	Lowndes County, Mississippi	0.9389249700%
MS80	Lumberton City, Mississippi	0.0397795700%
MS81	Madison City, Mississippi	0.5725467480%
MS82	Madison County, Mississippi	1.0787464185%
MS83	Marion County, Mississippi	1.6272546828%
MS84	Marshall County, Mississippi	0.6280361270%
MS85	McComb City, Mississippi	1.1130669319%
MS86	McLain Town, Mississippi	0.0044580156%
MS87	Meridian City, Mississippi	1.1163039769%
MS88	Monroe County, Mississippi	0.8129934804%
MS90	Morton City, Mississippi	0.0606710545%
MS91	Moss Point City, Mississippi	0.0032837966%
MS92	Mound Bayou City, Mississippi	0.0140942496%
MS93	Natchez City, Mississippi	0.1092408876%
MS94	Neshoba County, Mississippi	1.0185173628%
MS95	Nettleton City, Mississippi	0.0307813947%
MS96	New Albany City, Mississippi	0.2729042659%
MS97	Newton County, Mississippi	0.5457293507%
MS98	Noxubee County, Mississippi	0.1848128191%
MS99	Ocean Springs City, Mississippi	0.1196569163%

<b>State ID</b>	<b>Qualifying Subdivision</b>	<b>Consolidated State Allocation</b>
MS100	Oktibbeha County, Mississippi	0.7875343449%
MS101	Olive Branch City, Mississippi	1.0909549707%
MS102	Oxford City, Mississippi	0.6004111146%
MS103	Panola County, Mississippi	1.1255480914%
MS104	Pascagoula City, Mississippi	0.2495505924%
MS105	Pearl City, Mississippi	1.1955733896%
MS106	Pearl River County, Mississippi	3.0538998193%
MS107	Perry County, Mississippi	0.3690679129%
MS108	Petal City, Mississippi	0.0271853181%
MS109	Philadelphia City, Mississippi	0.1153977591%
MS110	Picayune City, Mississippi	0.5890519903%
MS111	Pike County, Mississippi	0.1094726695%
MS112	Pontotoc County, Mississippi	1.1484080759%
MS113	Prentiss County, Mississippi	0.7976901129%
MS114	Quitman City, Mississippi	0.0879446078%
MS115	Quitman County, Mississippi	0.2137490124%
MS116	Rankin County, Mississippi	3.4667662820%
MS117	Ridgeland City, Mississippi	0.7136640679%
MS118	Scott County, Mississippi	0.6318066984%
MS119	Shannon Town, Mississippi	0.0293651874%
MS121	Shubuta Town, Mississippi	0.0061489699%
MS122	Simpson County, Mississippi	0.9196253399%
MS123	Smith County, Mississippi	0.3871515110%
MS124	Southaven City, Mississippi	1.5562258742%
MS125	Starkville City, Mississippi	0.1006588660%
MS126	Stone County, Mississippi	0.5647051775%
MS127	Summit Town, Mississippi	0.0051133591%
MS128	Sunflower County, Mississippi	0.4655324812%
MS129	Tallahatchie County, Mississippi	0.2607829611%
MS130	Tate County, Mississippi	1.1558030382%
MS131	Tippah County, Mississippi	0.6672446377%
MS132	Tishomingo County, Mississippi	1.3184671864%
MS133	Tunica County, Mississippi	0.1788702799%
MS134	Tupelo City, Mississippi	1.4774876833%
MS135	Union County, Mississippi	0.4956048669%
MS136	Verona City, Mississippi	0.0613919160%
MS137	Vicksburg City, Mississippi	0.7337408588%
MS138	Walthall County, Mississippi	0.4949152827%
MS139	Warren County, Mississippi	0.5604664329%
MS140	Washington County, Mississippi	0.9201293998%
MS141	Wayne County, Mississippi	0.9415916143%
MS142	Waynesboro City, Mississippi	0.0134621171%
MS143	Webb Town, Mississippi	0.0120388314%
MS145	West Point City, Mississippi	0.2116244547%
MS146	Wiggins City, Mississippi	0.1726424580%
MS148	Winston County, Mississippi	0.5339311906%
MS149	Yalobusha County, Mississippi	0.2986267900%
MS150	Yazoo City, Mississippi	0.2539988955%
MS151	Yazoo County, Mississippi	0.4223639239%

<b>State ID</b>	<b>Qualifying Subdivision</b>	<b>Consolidated State Allocation</b>
MS152	Centreville Town, Mississippi	0.0101440801%

<b>State ID</b>	<b>Qualifying Subdivision</b>	<b>Consolidated State Allocation</b>
MO1	Adair County, Missouri	
MO2	Andrew County, Missouri	
MO3	Arnold City, Missouri	
MO4	Atchison County, Missouri	
MO5	Audrain County, Missouri	
MO6	Ballwin City, Missouri	
MO7	Barry County, Missouri	
MO8	Barton County, Missouri	
MO9	Bates County, Missouri	
MO10	Bellefontaine Neighbors City, Missouri	
MO11	Belton City, Missouri	
MO12	Benton County, Missouri	
MO13	Blue Springs City, Missouri	
MO14	Bolivar City, Missouri	
MO15	Bollinger County, Missouri	
MO16	Boone County, Missouri	
MO17	Branson City, Missouri	
MO18	Bridgeton City, Missouri	
MO19	Buchanan County, Missouri	
MO20	Butler County, Missouri	
MO21	Caldwell County, Missouri	
MO22	Callaway County, Missouri	
MO23	Camden County, Missouri	
MO24	Cape Girardeau City, Missouri	
MO25	Cape Girardeau County, Missouri	
MO26	Carroll County, Missouri	
MO27	Carter County, Missouri	
MO28	Carthage City, Missouri	
MO29	Cass County, Missouri	
MO30	Cedar County, Missouri	
MO31	Chariton County, Missouri	
MO32	Chesterfield City, Missouri	
MO33	Christian County, Missouri	
MO34	Clark County, Missouri	
MO35	Clay County, Missouri	
MO36	Clayton City, Missouri	
MO37	Clinton County, Missouri	
MO38	Cole County, Missouri	
MO39	Columbia City, Missouri	
MO40	Cooper County, Missouri	
MO41	Crawford County, Missouri	
MO42	Crestwood City, Missouri	
MO43	Creve Coeur City, Missouri	
MO44	Dade County, Missouri	
MO45	Dallas County, Missouri	
MO46	Dardenne Prairie City, Missouri	
MO47	Daviess County, Missouri	
MO48	De Kalb County, Missouri	



<b>State ID</b>	<b>Qualifying Subdivision</b>	<b>Consolidated State Allocation</b>
MO49	Dent County, Missouri	Allocations in Missouri will be made in accordance with the Memorandum of Understanding Between the State of Missouri and its Political Subdivisions on Proceeds Relating to the Settlement of Opioid Litigation and with the ancillary Memorandum of Understanding Between the Litigating Subdivisions of the State of Missouri.
MO50	Douglas County, Missouri	
MO51	Dunklin County, Missouri	
MO52	Eureka City, Missouri	
MO53	Excelsior Springs City, Missouri	
MO54	Farmington City, Missouri	
MO55	Ferguson City, Missouri	
MO56	Festus City, Missouri	
MO57	Florissant City, Missouri	
MO58	Franklin County, Missouri	
MO59	Fulton City, Missouri	
MO60	Gasconade County, Missouri	
MO61	Gentry County, Missouri	
MO62	Gladstone City, Missouri	
MO63	Grain Valley City, Missouri	
MO64	Grandview City, Missouri	
MO65	Greene County, Missouri	
MO66	Grundy County, Missouri	
MO67	Hannibal City, Missouri	
MO68	Harrison County, Missouri	
MO69	Harrisonville City, Missouri	
MO70	Hazelwood City, Missouri	
MO71	Henry County, Missouri	
MO72	Hickory County, Missouri	
MO73	Holt County, Missouri	
MO74	Howard County, Missouri	
MO75	Howell County, Missouri	
MO76	Independence City, Missouri	
MO77	Iron County, Missouri	
MO78	Jackson City, Missouri	
MO79	Jackson County, Missouri	
MO80	Jasper County, Missouri	
MO81	Jefferson City, Missouri	
MO82	Jefferson County, Missouri	
MO83	Jennings City, Missouri	
MO84	Johnson County, Missouri	
MO85	Joplin City, Missouri	
MO86	Kansas City, Missouri	
MO87	Kearney City, Missouri	
MO88	Kennett City, Missouri	
MO89	Kirksville City, Missouri	
MO90	Kirkwood City, Missouri	
MO91	Knox County, Missouri	
MO92	Laclede County, Missouri	
MO93	Lafayette County, Missouri	
MO94	Lake St. Louis City, Missouri	
MO95	Lawrence County, Missouri	
MO96	Lebanon City, Missouri	
MO97	Lee's Summit City, Missouri	

<b>State ID</b>	<b>Qualifying Subdivision</b>	<b>Consolidated State Allocation</b>
MO98	Lewis County, Missouri	Allocations in Missouri will be made in accordance with the Memorandum of Understanding Between the State of Missouri and its Political Subdivisions on Proceeds Relating to the Settlement of Opioid Litigation and with the ancillary Memorandum of Understanding Between the Litigating Subdivisions of the State of Missouri.
MO99	Liberty City, Missouri	
MO100	Lincoln County, Missouri	
MO101	Linn County, Missouri	
MO102	Livingston County, Missouri	
MO103	Macon County, Missouri	
MO104	Madison County, Missouri	
MO105	Manchester City, Missouri	
MO106	Maries County, Missouri	
MO107	Marion County, Missouri	
MO108	Marshall City, Missouri	
MO109	Maryland Heights City, Missouri	
MO110	Maryville City, Missouri	
MO111	McDonald County, Missouri	
MO112	Mercer County, Missouri	
MO113	Mexico City, Missouri	
MO114	Miller County, Missouri	
MO115	Mississippi County, Missouri	
MO116	Moberly City, Missouri	
MO117	Moniteau County, Missouri	
MO118	Monroe County, Missouri	
MO119	Montgomery County, Missouri	
MO120	Morgan County, Missouri	
MO121	Neosho City, Missouri	
MO122	New Madrid County, Missouri	
MO123	Newton County, Missouri	
MO124	Nixa City, Missouri	
MO125	Nodaway County, Missouri	
MO126	O'Fallon City, Missouri	
MO127	Oregon County, Missouri	
MO128	Osage County, Missouri	
MO129	Overland City, Missouri	
MO130	Ozark City, Missouri	
MO131	Ozark County, Missouri	
MO132	Pemiscot County, Missouri	
MO133	Perry County, Missouri	
MO134	Pettis County, Missouri	
MO135	Phelps County, Missouri	
MO136	Pike County, Missouri	
MO137	Platte County, Missouri	
MO138	Polk County, Missouri	
MO139	Poplar Bluff City, Missouri	
MO140	Pulaski County, Missouri	
MO141	Putnam County, Missouri	
MO142	Ralls County, Missouri	
MO143	Randolph County, Missouri	
MO144	Ray County, Missouri	
MO145	Raymore City, Missouri	
MO146	Raytown City, Missouri	

<b>State ID</b>	<b>Qualifying Subdivision</b>	<b>Consolidated State Allocation</b>
MO147	Republic City, Missouri	Allocations in Missouri will be made in accordance with the Memorandum of Understanding Between the State of Missouri and its Political Subdivisions on Proceeds Relating to the Settlement of Opioid Litigation and with the ancillary Memorandum of Understanding Between the Litigating Subdivisions of the State of Missouri.
MO148	Reynolds County, Missouri	
MO149	Ripley County, Missouri	
MO150	Rolla City, Missouri	
MO151	Saline County, Missouri	
MO152	Schuyler County, Missouri	
MO153	Scotland County, Missouri	
MO154	Scott County, Missouri	
MO155	Sedalia City, Missouri	
MO156	Shannon County, Missouri	
MO157	Shelby County, Missouri	
MO158	Sikeston City, Missouri	
MO159	Smithville City, Missouri	
MO160	Springfield City, Missouri	
MO161	St Charles County, Missouri	
MO162	St Clair County, Missouri	
MO163	St Francois County, Missouri	
MO164	St Louis County, Missouri	
MO165	St. Ann City, Missouri	
MO166	St. Charles City, Missouri	
MO167	St. Joseph City, Missouri	
MO168	St. Louis City, Missouri	
MO169	St. Peters City, Missouri	
MO170	Ste Genevieve County, Missouri	
MO171	Stoddard County, Missouri	
MO172	Stone County, Missouri	
MO173	Sullivan County, Missouri	
MO174	Taney County, Missouri	
MO175	Texas County, Missouri	
MO176	Town and Country City, Missouri	
MO177	Troy City, Missouri	
MO178	Union City, Missouri	
MO179	University City, Missouri	
MO180	Vernon County, Missouri	
MO181	Warren County, Missouri	
MO182	Warrensburg City, Missouri	
MO183	Washington City, Missouri	
MO184	Washington County, Missouri	
MO185	Wayne County, Missouri	
MO186	Webb City, Missouri	
MO187	Webster County, Missouri	
MO188	Webster Groves City, Missouri	
MO189	Wentzville City, Missouri	
MO190	West Plains City, Missouri	
MO191	Wildwood City, Missouri	
MO192	Worth County, Missouri	
MO193	Wright County, Missouri	
MO194	Northeast Ambulance and Fire Protection District, Missouri	

<b>State ID</b>	<b>Qualifying Subdivision</b>	<b>Consolidated State Allocation</b>
MO195	Kinloch Fire Protection District, Missouri	Allocations in Missouri will be made in accordance with the Memorandum of Understanding Between the State of Missouri and its Political Subdivisions on Proceeds Relating to the Settlement of Opioid Litigation and with the ancillary Memorandum of Understanding Between the Litigating Subdivisions of the State of Missouri.
MO196	Citizens Memorial Hospital District D/B/A Citizens Memorial Hospital, Missouri	

<b>State ID</b>	<b>Qualifying Subdivision</b>	<b>Consolidated State Allocation</b>
MT1	Anaconda-Deer Lodge County, Montana	1.4480190514%
MT2	Beaverhead County, Montana	0.6841480225%
MT3	Big Horn County, Montana	0.8504903609%
MT4	Billings City, Montana	9.1331142413%
MT5	Blaine County, Montana	0.3691094337%
MT6	Bozeman City, Montana	2.0161886507%
MT7	Broadwater County, Montana	0.4143251264%
MT8	Butte-Silver Bow, Montana	5.6101260434%
MT9	Carbon County, Montana	0.7105360522%
MT10	Carter County, Montana	0.0374679104%
MT11	Cascade County, Montana	3.8993050480%
MT12	Chouteau County, Montana	0.4053063424%
MT13	Custer County, Montana	1.5139056450%
MT14	Daniels County, Montana	0.1787602908%
MT15	Dawson County, Montana	0.7800682133%
MT16	Fallon County, Montana	0.1543582011%
MT17	Fergus County, Montana	0.8667027669%
MT18	Flathead County, Montana	8.0141785369%
MT19	Gallatin County, Montana	4.0205572717%
MT20	Garfield County, Montana	0.0398838599%
MT21	Glacier County, Montana	1.5230709367%
MT22	Golden Valley County, Montana	0.0264303648%
MT23	Granite County, Montana	0.1831398237%
MT24	Great Falls City, Montana	4.3577779784%
MT25	Helena City, Montana	1.7360655042%
MT26	Hill County, Montana	1.8438532922%
MT27	Jefferson County, Montana	0.7770843087%
MT28	Judith Basin County, Montana	0.0614804228%
MT29	Kalispell City, Montana	2.4735432710%
MT30	Lake County, Montana	3.6175099064%
MT31	Lewis and Clark County, Montana	4.9326712334%
MT32	Liberty County, Montana	0.1210395973%
MT33	Lincoln County, Montana	2.1915597624%
MT34	Madison County, Montana	0.5498047673%
MT35	McCone County, Montana	0.0823035394%
MT36	Meagher County, Montana	0.0912086373%
MT37	Mineral County, Montana	0.7546909914%
MT38	Missoula City, Montana	4.4312558575%
MT39	Missoula County, Montana	8.0272833629%
MT40	Musselshell County, Montana	0.3895510594%
MT41	Park County, Montana	2.0831835653%
MT42	Petroleum County, Montana	0.0144742922%
MT43	Phillips County, Montana	0.2085622347%
MT44	Pondera County, Montana	0.4003873948%
MT45	Powder River County, Montana	0.1504386452%
MT46	Powell County, Montana	0.8872723490%
MT47	Prairie County, Montana	0.0572069653%
MT48	Ravalli County, Montana	3.6906819270%

<b>State ID</b>	<b>Qualifying Subdivision</b>	<b>Consolidated State Allocation</b>
MT49	Richland County, Montana	0.7541525281%
MT50	Roosevelt County, Montana	0.8182976782%
MT51	Rosebud County, Montana	0.5641981949%
MT52	Sanders County, Montana	1.0679134558%
MT53	Sheridan County, Montana	0.2700355225%
MT54	Stillwater County, Montana	0.5055604014%
MT55	Sweet Grass County, Montana	0.2836540766%
MT56	Teton County, Montana	0.5735903832%
MT57	Toole County, Montana	0.3258040487%
MT58	Treasure County, Montana	0.0226554138%
MT59	Valley County, Montana	0.5598291268%
MT60	Wheatland County, Montana	0.0720998508%
MT61	Wibaux County, Montana	0.0630373047%
MT62	Yellowstone County, Montana	7.3090889550%

<b>State ID</b>	<b>Qualifying Subdivision</b>	<b>Consolidated State Allocation</b>
NE1	Adams County, Nebraska	0.7130410264%
NE2	Antelope County, Nebraska	0.2406339800%
NE3	Arthur County, Nebraska	0.0110831278%
NE4	Banner County, Nebraska	0.0183674606%
NE5	Beatrice City, Nebraska	0.9248205382%
NE6	Bellevue City, Nebraska	2.4787880023%
NE7	Blaine County, Nebraska	0.0123640997%
NE8	Boone County, Nebraska	0.2533407507%
NE9	Box Butte County, Nebraska	0.7492533620%
NE10	Boyd County, Nebraska	0.0902847433%
NE11	Brown County, Nebraska	0.1375135354%
NE12	Buffalo County, Nebraska	0.9630320332%
NE13	Burt County, Nebraska	0.3365661770%
NE14	Butler County, Nebraska	0.2899805672%
NE15	Cass County, Nebraska	1.2356339344%
NE16	Cedar County, Nebraska	0.3502588009%
NE17	Chase County, Nebraska	0.1707898814%
NE18	Cherry County, Nebraska	0.3082161558%
NE19	Cheyenne County, Nebraska	0.7408263023%
NE20	Clay County, Nebraska	0.1772971991%
NE21	Colfax County, Nebraska	0.2670475913%
NE22	Columbus City, Nebraska	0.7291294061%
NE23	Cuming County, Nebraska	0.4019883978%
NE24	Custer County, Nebraska	0.4848137961%
NE25	Dakota County, Nebraska	0.3940917673%
NE26	Dawes County, Nebraska	0.6577293164%
NE27	Dawson County, Nebraska	0.7540316373%
NE28	Deuel County, Nebraska	0.1500055852%
NE29	Dixon County, Nebraska	0.2144571499%
NE30	Dodge County, Nebraska	1.8317996330%
NE31	Douglas County, Nebraska	14.9119111455%
NE32	Dundy County, Nebraska	0.1513630330%
NE33	Fillmore County, Nebraska	0.3541443667%
NE34	Franklin County, Nebraska	0.1630162987%
NE35	Fremont City, Nebraska	0.1476946393%
NE36	Frontier County, Nebraska	0.0732649260%
NE37	Furnas County, Nebraska	0.2315426581%
NE38	Gage County, Nebraska	0.5390651380%
NE39	Garden County, Nebraska	0.1132118364%
NE40	Garfield County, Nebraska	0.1104479177%
NE41	Gosper County, Nebraska	0.0528581072%
NE42	Grand Island City, Nebraska	1.5052861196%
NE43	Grant County, Nebraska	0.0167075406%
NE44	Greeley County, Nebraska	0.1006996872%
NE45	Hall County, Nebraska	1.3023214397%
NE46	Hamilton County, Nebraska	0.3285553228%
NE47	Harlan County, Nebraska	0.1831157431%
NE48	Hastings City, Nebraska	0.7738158635%
NE49	Hayes County, Nebraska	0.0464208924%

<b>State ID</b>	<b>Qualifying Subdivision</b>	<b>Consolidated State Allocation</b>
NE50	Hitchcock County, Nebraska	0.1428727336%
NE51	Holt County, Nebraska	0.4319086269%
NE52	Hooker County, Nebraska	0.0195391111%
NE53	Howard County, Nebraska	0.3117590505%
NE54	Jefferson County, Nebraska	0.4621587809%
NE55	Johnson County, Nebraska	0.3674281385%
NE56	Kearney City, Nebraska	1.3128662946%
NE57	Kearney County, Nebraska	0.3284087439%
NE58	Keith County, Nebraska	0.5586120928%
NE59	Keya Paha County, Nebraska	0.0207700795%
NE60	Kimball County, Nebraska	0.2074517582%
NE61	Knox County, Nebraska	0.4262180329%
NE62	La Vista City, Nebraska	0.6948539706%
NE63	Lancaster County, Nebraska	7.9530599340%
NE64	Lexington City, Nebraska	0.2672235840%
NE65	Lincoln City, Nebraska	8.9584993437%
NE66	Lincoln County, Nebraska	0.7588461895%
NE67	Logan County, Nebraska	0.0192253637%
NE68	Loup County, Nebraska	0.0163070224%
NE69	Madison County, Nebraska	1.0198085515%
NE70	McPherson County, Nebraska	0.0133651501%
NE71	Merrick County, Nebraska	0.5571149293%
NE72	Morrill County, Nebraska	0.2640807173%
NE73	Nance County, Nebraska	0.1820220392%
NE74	Nemaha County, Nebraska	0.5862140225%
NE75	Norfolk City, Nebraska	0.6855964607%
NE76	North Platte City, Nebraska	1.2668714124%
NE77	Nuckolls County, Nebraska	0.2606241030%
NE78	Omaha City, Nebraska	16.7836032733%
NE79	Otoe County, Nebraska	0.8114537890%
NE80	Papillion City, Nebraska	1.1943452635%
NE81	Pawnee County, Nebraska	0.2449303588%
NE82	Perkins County, Nebraska	0.0938742100%
NE83	Phelps County, Nebraska	0.4453164270%
NE84	Pierce County, Nebraska	0.2791606931%
NE85	Platte County, Nebraska	0.5054632790%
NE86	Polk County, Nebraska	0.2126035890%
NE87	Red Willow County, Nebraska	0.6782282985%
NE88	Richardson County, Nebraska	0.6780640713%
NE89	Rock County, Nebraska	0.0420632348%
NE90	Saline County, Nebraska	0.6431415318%
NE91	Sarpy County, Nebraska	4.1205096407%
NE92	Saunders County, Nebraska	0.9147340487%
NE93	Scotts Bluff County, Nebraska	1.8428925654%
NE94	Scottsbluff City, Nebraska	0.5159537183%
NE95	Seward County, Nebraska	0.7637450614%
NE96	Sheridan County, Nebraska	0.1814092513%
NE97	Sherman County, Nebraska	0.1198260243%
NE98	Sioux County, Nebraska	0.0355730752%



<b>State ID</b>	<b>Qualifying Subdivision</b>	<b>Consolidated State Allocation</b>
NE99	South Sioux City, Nebraska	0.4431368628%
NE100	Stanton County, Nebraska	0.2162062918%
NE101	Thayer County, Nebraska	0.2059575361%
NE102	Thomas County, Nebraska	0.0173570958%
NE103	Thurston County, Nebraska	0.2564159657%
NE104	Valley County, Nebraska	0.3103957199%
NE105	Washington County, Nebraska	0.7878555706%
NE106	Wayne County, Nebraska	0.3510034608%
NE107	Webster County, Nebraska	0.1652355715%
NE108	Wheeler County, Nebraska	0.0210156849%
NE109	York County, Nebraska	0.8321939645%
NE110	Region 1 Behavioral Health Authority, Nebraska	0.0000000000%
NE111	Region II Human Services, Nebraska	0.0000000000%
NE112	Region 3 Behavioral Health Services, Nebraska	0.0000000000%
NE113	Region 4 Behavioral Health System, Nebraska	0.0000000000%
NE114	Region V Systems, Nebraska	0.0000000000%
NE115	Region 6 Behavioral Healthcare, Nebraska	0.0000000000%

<b>State ID</b>	<b>Qualifying Subdivision</b>	<b>Consolidated State Allocation</b>
NV1	Boulder City, Nevada	0.1478660452%
NV2	Carson City, Nevada	1.8146007537%
NV3	Churchill County, Nevada	0.7013051988%
NV4	Clark County, Nevada	66.9248026834%
NV5	Douglas County, Nevada	1.6601462472%
NV7	Elko County, Nevada	1.0825745225%
NV8	Ely City, Nevada	0.0066172807%
NV9	Esmeralda County, Nevada	0.0497291448%
NV10	Eureka County, Nevada	0.1033573623%
NV11	Fernley City, Nevada	0.0144506991%
NV12	Henderson City, Nevada	2.3020643974%
NV13	Humboldt County, Nevada	1.0192724731%
NV14	Lander County, Nevada	0.3627438791%
NV15	Las Vegas City, Nevada	4.7206970773%
NV16	Lincoln County, Nevada	0.2373284219%
NV17	Lyon County, Nevada	1.5721396872%
NV18	Mesquite City, Nevada	0.1465069544%
NV19	Mineral County, Nevada	0.5992930253%
NV20	North Las Vegas City, Nevada	2.4258866892%
NV21	Nye County, Nevada	1.6016841576%
NV22	Pershing County, Nevada	0.3624498791%
NV23	Reno City, Nevada	1.3562863383%
NV24	Sparks City, Nevada	0.4253229218%
NV25	Storey County, Nevada	0.1263908620%
NV26	Washoe County, Nevada	9.1139488828%
NV27	West Wendover City, Nevada	0.0564015794%
NV28	White Pine County, Nevada	1.0458576594%
NV29	Central Lyon Fire Protection District, Nevada	0.0150922618%
NV30	North Lyon Fire Protection District, Nevada	0.0051829150%

<b>State ID</b>	<b>Qualifying Subdivision</b>	<b>Consolidated State Allocation</b>
NH3	Belknap County, New Hampshire	2.868905%
NH4	Belmont Town, New Hampshire	0.530951%
NH5	Berlin City, New Hampshire	0.684196%
NH6	Carroll County, New Hampshire	3.637455%
NH7	Cheshire County, New Hampshire	3.877305%
NH8	Claremont City, New Hampshire	0.940017%
NH9	Concord City, New Hampshire	3.191730%
NH11	Coos County, New Hampshire	1.585665%
NH12	Derry Town, New Hampshire	2.491200%
NH13	Dover City, New Hampshire	2.376792%
NH16	Franklin City, New Hampshire	0.634542%
NH18	Grafton County, New Hampshire	6.614598%
NH21	Hillsborough County, New Hampshire	15.676694%
NH24	Keene City, New Hampshire	1.673068%
NH25	Laconia City, New Hampshire	1.224729%
NH27	Londonderry Town, New Hampshire	1.874806%
NH28	Manchester City, New Hampshire	8.396484%
NH29	Merrimack County, New Hampshire	7.339228%
NH32	Nashua City, New Hampshire	6.629407%
NH36	Rochester City, New Hampshire	2.358716%
NH37	Rockingham County, New Hampshire	18.441209%
NH40	Strafford County, New Hampshire	4.766215%
NH41	Sullivan County, New Hampshire	2.186088%

<b>State ID</b>	<b>Qualifying Subdivision</b>	<b>Consolidated State Allocation</b>
NJ1	Aberdeen Township, New Jersey	0.0797396894%
NJ2	Asbury Park City, New Jersey	0.3916349671%
NJ3	Atlantic City, New Jersey	1.2847690915%
NJ4	Atlantic County, New Jersey	2.8915764045%
NJ5	Barneгат Township, New Jersey	0.1626638814%
NJ6	Bayonne City, New Jersey	0.8502340058%
NJ7	Beachwood Borough, New Jersey	0.0492329228%
NJ8	Belleville Township, New Jersey	0.0872090223%
NJ9	Bellmawr Borough, New Jersey	0.0640989992%
NJ10	Bergen County, New Jersey	4.9446361090%
NJ11	Bergenfield Borough, New Jersey	0.0618076073%
NJ12	Berkeley Heights Township, New Jersey	0.0272673062%
NJ13	Berkeley Township, New Jersey	0.2619731788%
NJ14	Bernards Township, New Jersey	0.0910577073%
NJ15	Bloomfield Township, New Jersey	0.1173874959%
NJ16	Bordentown Township, New Jersey	0.0545891482%
NJ17	Bound Brook Borough, New Jersey	0.0527105023%
NJ18	Branchburg Township, New Jersey	0.0561024563%
NJ19	Brick Township, New Jersey	0.5908193174%
NJ20	Bridgeton City, New Jersey	0.2079614154%
NJ21	Bridgewater Township, New Jersey	0.1828057629%
NJ22	Burlington County, New Jersey	4.4940916659%
NJ23	Burlington Township, New Jersey	0.1157900630%
NJ24	Camden City, New Jersey	1.6603828843%
NJ25	Camden County, New Jersey	6.8741218172%
NJ26	Cape May County, New Jersey	1.2842777540%
NJ27	Carteret Borough, New Jersey	0.1794847100%
NJ28	Cedar Grove Township, New Jersey	0.0187911021%
NJ29	Chatham Township, New Jersey	0.0498541051%
NJ30	Cherry Hill Township, New Jersey	0.3440044947%
NJ31	Cinnaminson Township, New Jersey	0.0701648926%
NJ32	Clark Township, New Jersey	0.0429898704%
NJ33	Cliffside Park Borough, New Jersey	0.1142449150%
NJ34	Clifton City, New Jersey	0.3535258812%
NJ35	Clinton Town, New Jersey	0.0294193343%
NJ36	Clinton Township, New Jersey	0.0799778554%
NJ37	Collingswood Borough, New Jersey	0.1128930571%
NJ38	Cranford Township, New Jersey	0.0684441330%
NJ39	Cumberland County, New Jersey	0.9862828059%
NJ40	Delran Township, New Jersey	0.0837486054%

<b>State ID</b>	<b>Qualifying Subdivision</b>	<b>Consolidated State Allocation</b>
NJ41	Denville Township, New Jersey	0.0795654377%
NJ42	Deptford Township, New Jersey	0.2200095463%
NJ43	Dover Town, New Jersey	0.1186530251%
NJ44	Dumont Borough, New Jersey	0.0403826120%
NJ45	East Brunswick Township, New Jersey	0.0972927881%
NJ46	East Greenwich Township, New Jersey	0.0212104162%
NJ47	East Hanover Township, New Jersey	0.0890156417%
NJ48	East Orange City, New Jersey	1.2844844553%
NJ49	East Windsor Township, New Jersey	0.0422463462%
NJ50	Eatontown Borough, New Jersey	0.0974794194%
NJ51	Edgewater Borough, New Jersey	0.0546948904%
NJ52	Edison Township, New Jersey	2.4018132631%
NJ53	Egg Harbor Township, New Jersey	0.1572891336%
NJ54	Elizabeth City, New Jersey	0.7646308101%
NJ55	Elmwood Park Borough, New Jersey	0.0462435391%
NJ56	Englewood City, New Jersey	0.6429812736%
NJ57	Essex County, New Jersey	1.4898498664%
NJ58	Evesham Township, New Jersey	0.1745115947%
NJ59	Ewing Township, New Jersey	0.0839796907%
NJ60	Fair Lawn Borough, New Jersey	0.0699332916%
NJ61	Fairview Borough, New Jersey	0.0347025484%
NJ62	Florence Township, New Jersey	0.0676007282%
NJ63	Florham Park Borough, New Jersey	0.0674975182%
NJ64	Fort Lee Borough, New Jersey	0.1848366682%
NJ65	Franklin Lakes Borough, New Jersey	0.0273076336%
NJ66	Franklin Township, Gloucester County, New Jersey	0.0870963870%
NJ67	Franklin Township, Somerset County, New Jersey	0.3236022203%
NJ68	Freehold Borough, New Jersey	0.0816675723%
NJ69	Freehold Township, New Jersey	0.1512818556%
NJ70	Galloway Township, New Jersey	0.0846515634%
NJ71	Garfield City, New Jersey	0.0989196224%
NJ72	Glassboro Borough, New Jersey	0.1948186777%
NJ73	Glen Rock Borough, New Jersey	0.0253178060%
NJ74	Gloucester City, New Jersey	0.1325275640%
NJ75	Gloucester County, New Jersey	4.7022029491%
NJ76	Gloucester Township, New Jersey	0.3259502581%
NJ77	Guttenberg Town, New Jersey	0.0382186733%
NJ78	Hackensack City, New Jersey	0.2554139785%
NJ79	Haddon Township, New Jersey	0.0831057121%
NJ80	Haddonfield Borough, New Jersey	0.0710479214%

<b>State ID</b>	<b>Qualifying Subdivision</b>	<b>Consolidated State Allocation</b>
NJ81	Hamilton Township, Atlantic County, New Jersey	0.0939608561%
NJ82	Hamilton Township, Mercer County, New Jersey	0.1394262176%
NJ83	Hammonton Town, New Jersey	0.0463451547%
NJ84	Hanover Township, New Jersey	0.0711651990%
NJ85	Harrison Town, New Jersey	0.2059190684%
NJ86	Harrison Township, New Jersey	0.0478487561%
NJ87	Hasbrouck Heights Borough, New Jersey	0.0360845581%
NJ88	Hawthorne Borough, New Jersey	0.0380122534%
NJ89	Hazlet Township, New Jersey	0.0810519234%
NJ90	Highland Park Borough, New Jersey	0.0606246554%
NJ91	Hillsborough Township, New Jersey	0.1405113053%
NJ92	Hillsdale Borough, New Jersey	0.0247027667%
NJ93	Hillside Township, New Jersey	0.1085603967%
NJ94	Hoboken City, New Jersey	0.1803633309%
NJ95	Holmdel Township, New Jersey	0.1058875828%
NJ96	Hopatcong Borough, New Jersey	0.0677558479%
NJ97	Hopewell Township, Mercer County, New Jersey	0.0275878151%
NJ98	Howell Township, New Jersey	0.2067529072%
NJ99	Hudson County, New Jersey	0.9363280231%
NJ100	Hunterdon County, New Jersey	0.8037645396%
NJ101	Irvington Township, New Jersey	0.9244040630%
NJ102	Jackson Township, New Jersey	0.2670097394%
NJ103	Jefferson Township, New Jersey	0.0866198206%
NJ104	Jersey City, New Jersey	0.9916102863%
NJ105	Kearny Town, New Jersey	0.1071857960%
NJ106	Lacey Township, New Jersey	0.1502291236%
NJ107	Lakewood Township, New Jersey	0.7730028665%
NJ108	Lawrence Township, Mercer County, New Jersey	0.0644503163%
NJ109	Lincoln Park Borough, New Jersey	0.0595261565%
NJ110	Linden City, New Jersey	0.2495261821%
NJ111	Lindenwold Borough, New Jersey	0.1004455914%
NJ112	Little Egg Harbor Township, New Jersey	0.1465902816%
NJ113	Little Falls Township, New Jersey	0.0348320180%
NJ114	Little Ferry Borough, New Jersey	0.0258966914%
NJ115	Livingston Township, New Jersey	0.0484285793%
NJ116	Lodi Borough, New Jersey	0.1078340351%
NJ117	Long Branch City, New Jersey	0.5243184480%
NJ118	Lower Township, New Jersey	0.0710329159%
NJ119	Lumberton Township, New Jersey	0.0461973502%
NJ120	Lyndhurst Township, New Jersey	0.0645354727%
NJ121	Madison Borough, New Jersey	0.1424930674%

<b>State ID</b>	<b>Qualifying Subdivision</b>	<b>Consolidated State Allocation</b>
NJ122	Mahwah Township, New Jersey	0.0610985020%
NJ123	Manalapan Township, New Jersey	0.1318410608%
NJ124	Manchester Township, New Jersey	0.2136801182%
NJ125	Mantua Township, New Jersey	0.0853984170%
NJ126	Manville Borough, New Jersey	0.0574532358%
NJ127	Maple Shade Township, New Jersey	0.1058088976%
NJ128	Maplewood Township, New Jersey	0.0589307182%
NJ129	Marlboro Township, New Jersey	0.1588151495%
NJ130	Medford Township, New Jersey	0.1130775783%
NJ131	Mercer County, New Jersey	1.1117204895%
NJ132	Metuchen Borough, New Jersey	0.0339468322%
NJ133	Middle Township, New Jersey	0.0695160908%
NJ134	Middlesex Borough, New Jersey	0.0317606196%
NJ135	Middlesex County, New Jersey	2.2387299770%
NJ136	Middletown Township, New Jersey	0.3292948041%
NJ137	Millburn Township, New Jersey	0.0627532842%
NJ138	Millstone Township, New Jersey	0.0066098909%
NJ139	Millville City, New Jersey	0.2397981412%
NJ140	Monmouth County, New Jersey	4.4617935668%
NJ141	Monroe Township, Gloucester County, New Jersey	0.2271632002%
NJ142	Monroe Township, Middlesex County, New Jersey	0.1024216796%
NJ143	Montclair Township, New Jersey	0.5843666564%
NJ144	Montgomery Township, New Jersey	0.0805666350%
NJ145	Montville Township, New Jersey	0.0902727303%
NJ146	Moorestown Township, New Jersey	0.1000871936%
NJ147	Morris County, New Jersey	2.3575766204%
NJ148	Morris Township, New Jersey	0.1125747053%
NJ149	Morristown, New Jersey	0.2369807115%
NJ150	Mount Laurel Township, New Jersey	0.1725831491%
NJ151	Mount Olive Township, New Jersey	0.1068809023%
NJ152	Neptune Township, New Jersey	0.2450351195%
NJ153	New Brunswick City, New Jersey	1.8327331194%
NJ154	New Milford Borough, New Jersey	0.0368443070%
NJ155	New Providence Borough, New Jersey	0.0258412178%
NJ156	Newark City, New Jersey	1.7760400546%
NJ157	North Arlington Borough, New Jersey	0.0408890956%

<b>State ID</b>	<b>Qualifying Subdivision</b>	<b>Consolidated State Allocation</b>
NJ158	North Bergen Township, New Jersey	0.1110635074%
NJ159	North Brunswick Township, New Jersey	0.1217197343%
NJ160	North Plainfield Borough, New Jersey	0.1454941742%
NJ161	Nutley Township, New Jersey	0.0574061090%
NJ162	Oakland Borough, New Jersey	0.0335231134%
NJ163	Ocean City, New Jersey	0.1910428164%
NJ164	Ocean County, New Jersey	4.9497293624%
NJ165	Ocean Township, Monmouth County, New Jersey	0.1387263032%
NJ166	Old Bridge Township, New Jersey	0.1263966779%
NJ167	Orange City Township, New Jersey	0.5609302630%
NJ168	Palisades Park Borough, New Jersey	0.0366345109%
NJ169	Paramus Borough, New Jersey	0.1129786355%
NJ170	Parsippany-Troy Hills Township, New Jersey	0.2342890939%
NJ171	Passaic City, New Jersey	0.4984612868%
NJ172	Passaic County, New Jersey	2.1805505203%
NJ173	Paterson City, New Jersey	0.9805526614%
NJ174	Pemberton Township, New Jersey	0.1182059071%
NJ175	Pennsauken Township, New Jersey	0.3221185950%
NJ176	Pennsville Township, New Jersey	0.0340920576%
NJ177	Pequannock Township, New Jersey	0.0769477223%
NJ178	Perth Amboy City, New Jersey	0.3436749356%
NJ179	Phillipsburg Town, New Jersey	0.1544595119%
NJ180	Pine Hill Borough, New Jersey	0.0482528270%
NJ181	Piscataway Township, New Jersey	0.1067019613%
NJ182	Plainfield City, New Jersey	0.3012229667%
NJ183	Plainsboro Township, New Jersey	0.0503298743%
NJ184	Pleasantville City, New Jersey	0.1421175070%
NJ185	Point Pleasant Borough, New Jersey	0.1109970141%
NJ186	Pompton Lakes Borough, New Jersey	0.0290573727%
NJ187	Princeton, New Jersey	0.0503970240%
NJ188	Rahway City, New Jersey	0.1444485698%
NJ189	Ramsey Borough, New Jersey	0.0402523452%
NJ190	Randolph Township, New Jersey	0.0853331898%
NJ191	Raritan Township, New Jersey	0.1071670391%
NJ192	Readington Township, New Jersey	0.0850076166%
NJ193	Red Bank Borough, New Jersey	0.1420636747%
NJ194	Ridgefield Borough, New Jersey	0.0201153405%



<b>State ID</b>	<b>Qualifying Subdivision</b>	<b>Consolidated State Allocation</b>
NJ195	Ridgefield Park Village, New Jersey	0.0392827532%
NJ196	Ridgewood Village, New Jersey	0.0849185213%
NJ197	Ringwood Borough, New Jersey	0.0309822545%
NJ198	River Edge Borough, New Jersey	0.0266057498%
NJ199	Robbinsville Township, New Jersey	0.0338593312%
NJ200	Rockaway Township, New Jersey	0.1290497970%
NJ201	Roselle Borough, New Jersey	0.0912325687%
NJ202	Roselle Park Borough, New Jersey	0.0316673040%
NJ203	Roxbury Township, New Jersey	0.1057717120%
NJ204	Rutherford Borough, New Jersey	0.0459830524%
NJ205	Saddle Brook Township, New Jersey	0.0390656888%
NJ206	Salem County, New Jersey	0.9344056735%
NJ207	Sayreville Borough, New Jersey	0.1477057086%
NJ208	Scotch Plains Township, New Jersey	0.0484433504%
NJ209	Secaucus Town, New Jersey	0.0516659295%
NJ210	Somers Point City, New Jersey	0.0439926621%
NJ211	Somerset County, New Jersey	1.4647125488%
NJ212	Somerville Borough, New Jersey	0.0756287358%
NJ213	South Brunswick Township, New Jersey	0.1037777110%
NJ214	South Orange Village Township, New Jersey	0.0488891085%
NJ215	South Plainfield Borough, New Jersey	0.0899775902%
NJ216	South River Borough, New Jersey	0.0421568288%
NJ217	Southampton Township, New Jersey	0.0127996268%
NJ218	Sparta Township, New Jersey	0.1069549921%
NJ219	Springfield Township, Union County, New Jersey	0.0573437423%
NJ220	Stafford Township, New Jersey	0.2155115906%
NJ221	Summit City, New Jersey	0.5428090174%
NJ222	Sussex County, New Jersey	1.2735318221%
NJ223	Teaneck Township, New Jersey	0.1723477966%
NJ224	Tenaflly Borough, New Jersey	0.0450713724%
NJ225	Tinton Falls Borough, New Jersey	0.0881640307%
NJ226	Toms River Township, New Jersey	0.5620940829%
NJ227	Totowa Borough, New Jersey	0.0342545863%
NJ228	Trenton City, New Jersey	1.9352906929%
NJ229	Union City, New Jersey	0.9841875644%
NJ230	Union County, New Jersey	1.7400474523%
NJ231	Union Township, Union County, New Jersey	0.2247240506%
NJ232	Upper Township, New Jersey	0.0173930552%

<b>State ID</b>	<b>Qualifying Subdivision</b>	<b>Consolidated State Allocation</b>
NJ233	Vernon Township, New Jersey	0.0783616187%
NJ234	Verona Township, New Jersey	0.0234318917%
NJ235	Vineland City, New Jersey	0.5000169856%
NJ236	Voorhees Township, New Jersey	0.1406021825%
NJ237	Waldwick Borough, New Jersey	0.0421770394%
NJ238	Wall Township, New Jersey	0.1650847899%
NJ239	Wallington Borough, New Jersey	0.0235956865%
NJ240	Wanaque Borough, New Jersey	0.0311245257%
NJ241	Wantage Township, New Jersey	0.0091403397%
NJ242	Warren County, New Jersey	1.0382472049%
NJ243	Warren Township, New Jersey	0.0736326246%
NJ244	Washington Township, Gloucester County, New Jersey	0.2470375143%
NJ245	Washington Township, Morris County, New Jersey	0.0524274135%
NJ246	Waterford Township, New Jersey	0.0648566849%
NJ247	Wayne Township, New Jersey	0.1724444886%
NJ248	Weehawken Township, New Jersey	0.0282451513%
NJ249	West Caldwell Township, New Jersey	0.0246748189%
NJ250	West Deptford Township, New Jersey	0.1402059895%
NJ251	West Milford Township, New Jersey	0.0644752630%
NJ252	West New York Town, New Jersey	0.6157331463%
NJ253	West Orange Township, New Jersey	0.1051193933%
NJ254	West Windsor Township, New Jersey	0.0458605228%
NJ255	Westfield Town, New Jersey	0.0887745684%
NJ256	Westwood Borough, New Jersey	0.0348328152%
NJ257	Willingboro Township, New Jersey	0.2091808026%
NJ258	Winslow Township, New Jersey	0.1817978600%
NJ259	Woodbridge Township, New Jersey	0.3688029685%
NJ260	Woodland Park Borough, New Jersey	0.0292498655%
NJ261	Woolwich Township, New Jersey	0.0599291958%
NJ262	Wyckoff Township, New Jersey	0.0296665036%

<b>State ID</b>	<b>Qualifying Subdivision</b>	<b>Consolidated State Allocation</b>
NY1	Albany City, New York	Allocations in New York will be made in accordance with the New York Agreement.
NY2	Albany County, New York	
NY3	Allegany County, New York	
NY4	Broome County, New York	
NY5	Buffalo City, New York	
NY6	Cattaraugus County, New York	
NY7	Cayuga County, New York	
NY8	Chautauqua County, New York	
NY9	Chemung County, New York	
NY10	Chenango County, New York	
NY11	Clinton County, New York	
NY12	Columbia County, New York	
NY13	Cortland County, New York	
NY14	Delaware County, New York	
NY15	Dutchess County, New York	
NY16	Erie County, New York	
NY17	Essex County, New York	
NY18	Franklin County, New York	
NY19	Fulton County, New York	
NY20	Genesee County, New York	
NY21	Greene County, New York	
NY22	Hamilton County, New York	
NY23	Herkimer County, New York	
NY24	Jefferson County, New York	
NY25	Lewis County, New York	
NY26	Livingston County, New York	
NY27	Madison County, New York	
NY28	Monroe County, New York	
NY29	Montgomery County, New York	
NY30	Nassau County, New York	
NY31	New York City, New York	
NY32	Niagara County, New York	
NY33	Oneida County, New York	
NY34	Onondaga County, New York	
NY35	Ontario County, New York	
NY36	Orange County, New York	
NY37	Orleans County, New York	
NY38	Oswego County, New York	
NY39	Otsego County, New York	
NY40	Putnam County, New York	
NY41	Rensselaer County, New York	
NY42	Rochester City, New York	
NY43	Rockland County, New York	
NY44	Saratoga County, New York	
NY45	Schenectady County, New York	
NY46	Schoharie County, New York	
NY47	Schuyler County, New York	

<b>State ID</b>	<b>Qualifying Subdivision</b>	<b>Consolidated State Allocation</b>
NY48	Seneca County, New York	Allocations in New York will be made in accordance with the New York Agreement.
NY49	St Lawrence County, New York	
NY50	Steuben County, New York	
NY51	Suffolk County, New York	
NY52	Sullivan County, New York	
NY53	Syracuse City, New York	
NY54	Tioga County, New York	
NY55	Tompkins County, New York	
NY56	Ulster County, New York	
NY57	Warren County, New York	
NY58	Washington County, New York	
NY59	Wayne County, New York	
NY60	Westchester County, New York	
NY61	Wyoming County, New York	
NY62	Yates County, New York	
NY63	Yonkers City, New York	
NY64	Geneva City, New York	
NY65	Herkimer Village, New York	
NY66	Lackawanna City, New York	
NY67	Rome City, New York	
NY68	Utica City, New York	
NY69	Plattsburgh City, New York	
NY70	Saratoga Springs City, New York	
NY71	Schenectady City, New York	
NY72	Troy City, New York	
NY73	Amherst Town, New York	
NY74	Amsterdam City, New York	
NY75	Auburn City, New York	
NY76	Cheektowaga Town, New York	
NY77	Ithaca City, New York	
NY78	Lancaster Town, New York	
NY79	Mount Vernon City, New York	
NY80	Ogdensburg City, New York	
NY81	Poughkeepsie City, New York	
NY82	Tonawanda Town, New York	

<b>State ID</b>	<b>Qualifying Subdivision</b>	<b>Consolidated State Allocation</b>
NC1	Alamance County, North Carolina	1.3780289676%
NC2	Alexander County, North Carolina	0.5100078796%
NC3	Alleghany County, North Carolina	0.1490905989%
NC4	Anson County, North Carolina	0.1821929604%
NC5	Ashe County, North Carolina	0.3386391883%
NC6	Asheville City, North Carolina	0.2358147243%
NC7	Avery County, North Carolina	0.2659967669%
NC8	Beaufort County, North Carolina	0.4778884349%
NC9	Bertie County, North Carolina	0.1394685751%
NC10	Bladen County, North Carolina	0.4292178095%
NC11	Brunswick County, North Carolina	2.1132385076%
NC12	Buncombe County, North Carolina	2.5115878573%
NC13	Burke County, North Carolina	2.0901968270%
NC14	Cabarrus County, North Carolina	1.6695734466%
NC15	Caldwell County, North Carolina	1.2763011462%
NC16	Camden County, North Carolina	0.0730364004%
NC17	Canton Town, North Carolina	0.0114538232%
NC18	Carteret County, North Carolina	1.1284655939%
NC19	Cary Town, North Carolina	0.1441516454%
NC20	Caswell County, North Carolina	0.1729202375%
NC21	Catawba County, North Carolina	2.0726952227%
NC22	Charlotte City, North Carolina	1.2474838144%
NC23	Chatham County, North Carolina	0.4498143831%
NC24	Cherokee County, North Carolina	0.7827591529%
NC25	Chowan County, North Carolina	0.1137055961%
NC26	Clay County, North Carolina	0.2244299489%
NC27	Cleveland County, North Carolina	1.1199280277%
NC28	Columbus County, North Carolina	1.2209369390%
NC29	Concord City, North Carolina	0.2274558703%
NC30	Craven County, North Carolina	1.3368601902%
NC31	Cumberland County, North Carolina	2.6372996596%
NC32	Currituck County, North Carolina	0.1867785513%
NC33	Dare County, North Carolina	0.5331267313%
NC34	Davidson County, North Carolina	1.9402695304%
NC35	Davie County, North Carolina	0.5131475269%
NC36	Duplin County, North Carolina	0.3827851474%
NC37	Durham City, North Carolina	0.3804050267%
NC38	Durham County, North Carolina	1.7979943624%
NC39	Edgecombe County, North Carolina	0.4171019390%
NC40	Fayetteville City, North Carolina	0.3097690552%
NC41	Forsyth County, North Carolina	3.0684508095%
NC42	Franklin County, North Carolina	0.5005036433%
NC43	Gaston County, North Carolina	3.0981738869%
NC44	Gastonia City, North Carolina	0.2577638238%
NC45	Gates County, North Carolina	0.0795675166%
NC46	Graham County, North Carolina	0.1834845617%
NC47	Granville County, North Carolina	0.5901034093%

<b>State ID</b>	<b>Qualifying Subdivision</b>	<b>Consolidated State Allocation</b>
NC48	Greene County, North Carolina	0.1232748186%
NC49	Greensboro City, North Carolina	0.5273916964%
NC50	Greenville City, North Carolina	0.1626564747%
NC51	Guilford County, North Carolina	3.3750152311%
NC52	Halifax County, North Carolina	0.4531611740%
NC53	Harnett County, North Carolina	0.9889807722%
NC54	Haywood County, North Carolina	0.8033151101%
NC55	Henderson City, North Carolina	0.0322534788%
NC56	Henderson County, North Carolina	1.3815950870%
NC57	Hertford County, North Carolina	0.2068430501%
NC58	Hickory City, North Carolina	0.0948758357%
NC59	High Point City, North Carolina	0.2064287629%
NC60	Hoke County, North Carolina	0.3324858046%
NC61	Hyde County, North Carolina	0.0272373541%
NC62	Iredell County, North Carolina	2.1159313745%
NC63	Jackson County, North Carolina	0.5077577313%
NC64	Jacksonville City, North Carolina	0.0950098698%
NC65	Johnston County, North Carolina	1.2508874682%
NC66	Jones County, North Carolina	0.0879669870%
NC67	Lee County, North Carolina	0.6531156836%
NC68	Lenoir County, North Carolina	0.6042825926%
NC69	Lincoln County, North Carolina	0.9268336271%
NC70	Macon County, North Carolina	0.2377764961%
NC71	Madison County, North Carolina	0.2328822206%
NC72	Martin County, North Carolina	0.5875445765%
NC73	McDowell County, North Carolina	0.4667676661%
NC74	Mecklenburg County, North Carolina	5.0383012599%
NC75	Mitchell County, North Carolina	0.3093141516%
NC76	Montgomery County, North Carolina	0.2260505430%
NC77	Moore County, North Carolina	0.9717391128%
NC78	Nash County, North Carolina	0.8456536396%
NC79	New Hanover County, North Carolina	2.8972648920%
NC80	Northampton County, North Carolina	0.1209962389%
NC81	Onslow County, North Carolina	1.6440013647%
NC82	Orange County, North Carolina	1.0558394190%
NC83	Pamlico County, North Carolina	0.1199361510%
NC84	Pasquotank County, North Carolina	0.3748162108%
NC85	Pender County, North Carolina	0.5857493319%
NC86	Perquimans County, North Carolina	0.1118331803%
NC87	Person County, North Carolina	0.4030242967%
NC88	Pitt County, North Carolina	1.3690080664%
NC89	Polk County, North Carolina	0.2661429860%
NC90	Raleigh City, North Carolina	0.5667246127%

<b>State ID</b>	<b>Qualifying Subdivision</b>	<b>Consolidated State Allocation</b>
NC91	Randolph County, North Carolina	1.5254339862%
NC92	Richmond County, North Carolina	0.7491328400%
NC93	Robeson County, North Carolina	1.3597353436%
NC94	Rockingham County, North Carolina	1.3653688375%
NC95	Rowan County, North Carolina	2.3352192879%
NC96	Rutherford County, North Carolina	0.9289416180%
NC97	Sampson County, North Carolina	0.6195137405%
NC98	Scotland County, North Carolina	0.4491482742%
NC99	Stanly County, North Carolina	0.7249742086%
NC100	Stokes County, North Carolina	0.6239531124%
NC101	Surry County, North Carolina	1.4108267061%
NC102	Swain County, North Carolina	0.2811629286%
NC103	Transylvania County, North Carolina	0.4975955095%
NC104	Tyrrell County, North Carolina	0.0414409072%
NC105	Union County, North Carolina	1.4667026799%
NC106	Vance County, North Carolina	0.5362582553%
NC107	Wake County, North Carolina	4.9024556672%
NC108	Warren County, North Carolina	0.1063905835%
NC109	Washington County, North Carolina	0.0747707205%
NC110	Watauga County, North Carolina	0.4696757999%
NC111	Wayne County, North Carolina	0.9706993331%
NC112	Wilkes County, North Carolina	1.9971771606%
NC113	Wilmington City, North Carolina	0.1194974940%
NC114	Wilson County, North Carolina	0.6464708415%
NC115	Winston-Salem City, North Carolina	0.4944599238%
NC116	Yadkin County, North Carolina	0.5621471451%
NC117	Yancey County, North Carolina	0.3821149769%

<b>State ID</b>	<b>Qualifying Subdivision</b>	<b>Consolidated State Allocation</b>
ND1	Adams County, North Dakota	0.3266859369%
ND2	Barnes County, North Dakota	1.1596409120%
ND3	Benson County, North Dakota	0.8243618844%
ND4	Billings County, North Dakota	0.0531198558%
ND5	Bismarck City, North Dakota	7.8720018475%
ND6	Bottineau County, North Dakota	0.6564106964%
ND7	Bowman County, North Dakota	0.3537618912%
ND8	Burke County, North Dakota	0.1340272238%
ND9	Burleigh County, North Dakota	5.9258321732%
ND10	Cass County, North Dakota	9.2593207065%
ND11	Cavalier County, North Dakota	0.4775832577%
ND12	Devils Lake City, North Dakota	0.3622623619%
ND13	Dickey County, North Dakota	0.6064663883%
ND14	Dickinson City, North Dakota	1.0573324109%
ND15	Divide County, North Dakota	0.1925705034%
ND16	Dunn County, North Dakota	0.5017615248%
ND17	Eddy County, North Dakota	0.2227970127%
ND18	Emmons County, North Dakota	0.7218887252%
ND19	Fargo City, North Dakota	12.8639966005%
ND20	Foster County, North Dakota	0.3938546507%
ND21	Golden Valley County, North Dakota	0.2278631874%
ND22	Grand Forks City, North Dakota	7.1999971538%
ND23	Grand Forks County, North Dakota	5.4639296523%
ND24	Grant County, North Dakota	0.2093626818%
ND25	Griggs County, North Dakota	0.2073426807%
ND26	Hettinger County, North Dakota	0.2096684753%
ND27	Jamestown City, North Dakota	0.7024664288%
ND28	Kidder County, North Dakota	0.3074782839%
ND29	La Moure County, North Dakota	0.3036088203%
ND30	Lisbon City, North Dakota	0.1372424658%
ND31	Logan County, North Dakota	0.1641331799%
ND32	Mandan City, North Dakota	1.1262932510%
ND33	McHenry County, North Dakota	0.3973374621%
ND34	McIntosh County, North Dakota	0.2870077627%
ND35	McKenzie County, North Dakota	1.2312553926%
ND36	McLean County, North Dakota	1.1384661837%
ND37	Mercer County, North Dakota	1.1241071216%
ND38	Minot City, North Dakota	2.8909627339%
ND39	Morton County, North Dakota	2.6703636118%
ND40	Mountrail County, North Dakota	1.1142893867%
ND41	Nelson County, North Dakota	0.4740975060%
ND42	Oliver County, North Dakota	0.2228234756%
ND43	Pembina County, North Dakota	1.2530005434%
ND44	Pierce County, North Dakota	0.7284574044%
ND45	Ramsey County, North Dakota	1.2734343106%
ND46	Ransom County, North Dakota	0.6183673413%
ND47	Renville County, North Dakota	0.2860845016%



<b>State ID</b>	<b>Qualifying Subdivision</b>	<b>Consolidated State Allocation</b>
ND48	Richland County, North Dakota	2.4309493698%
ND49	Rolette County, North Dakota	1.8198034592%
ND50	Sargent County, North Dakota	0.5773674924%
ND51	Sheridan County, North Dakota	0.0895886685%
ND52	Sioux County, North Dakota	0.6666209643%
ND53	Slope County, North Dakota	0.0470907257%
ND54	Stark County, North Dakota	3.3526741338%
ND55	Steele County, North Dakota	0.2434939387%
ND56	Stutsman County, North Dakota	1.9758860377%
ND57	Towner County, North Dakota	0.1807489391%
ND58	Traill County, North Dakota	1.0587643476%
ND59	Walsh County, North Dakota	2.0521094729%
ND60	Ward County, North Dakota	3.4849842097%
ND61	Wells County, North Dakota	0.4346604383%
ND62	West Fargo City, North Dakota	1.8417059171%
ND63	Williams County, North Dakota	2.3067369406%
ND64	Williston City, North Dakota	1.5016973817%

<b>State ID</b>	<b>Qualifying Subdivision</b>	<b>Consolidated State Allocation</b>
OH1	Aberdeen Village, Ohio	0.0087437716%
OH2	Ada Village, Ohio	0.0077636351%
OH3	Adams County, Ohio	0.3473544585%
OH4	Adams Township, Champaign County, Ohio	0.0001374611%
OH5	Adams Township, Clinton County, Ohio	0.0003122525%
OH6	Adams Township, Darke County, Ohio	0.0016731027%
OH7	Adams Township, Monroe County, Ohio	0.0000311703%
OH8	Adams Township, Muskingum County, Ohio	0.0001003092%
OH9	Adams Township, Seneca County, Ohio	0.0003810303%
OH10	Adams Township, Washington County, Ohio	0.0001169753%
OH11	Adamsville Village, Ohio	0.0000910884%
OH12	Addyston Village, Ohio	0.0025217854%
OH13	Adelphi Village, Ohio	0.0020068066%
OH14	Adena Village, Ohio	0.0003568983%
OH15	Aid Township, Ohio	0.0003303244%
OH16	Akron City, Ohio	0.8812077621%
OH17	Albany Village, Ohio	0.0019488925%
OH18	Alexander Township, Ohio	0.0001250626%
OH19	Alexandria Village, Ohio	0.0005560173%
OH20	Alger Village, Ohio	0.0005166462%
OH21	Allen County, Ohio	0.4092999560%
OH22	Allen Township, Darke County, Ohio	0.0006643202%
OH23	Allen Township, Hancock County, Ohio	0.0005903230%
OH24	Allen Township, Ottawa County, Ohio	0.0005976710%
OH25	Allen Township, Union County, Ohio	0.0028518922%
OH26	Alliance City, Ohio	0.0889490116%
OH27	Amanda Township, Fairfield County, Ohio	0.0018577114%
OH28	Amanda Township, Hancock County, Ohio	0.0001616361%
OH29	Amanda Village, Ohio	0.0005782400%
OH30	Amberley Village, Ohio	0.0192140009%
OH31	Amboy Township, Ohio	0.0017244001%
OH32	Amelia Village, Ohio	0.0138770427%
OH33	American Township, Ohio	0.0193901533%
OH34	Ames Township, Ohio	0.0004272973%
OH35	Amesville Village, Ohio	0.0000937970%
OH36	Amherst City, Ohio	0.0344767089%

<b>State ID</b>	<b>Qualifying Subdivision</b>	<b>Consolidated State Allocation</b>
OH37	Amherst Township, Ohio	0.0134400730%
OH38	Amsterdam Village, Ohio	0.0003984552%
OH39	Anderson Township, Ohio	0.0760877775%
OH40	Andover Township, Ohio	0.0010566751%
OH41	Andover Village, Ohio	0.0040505880%
OH42	Anna Village, Ohio	0.0028751504%
OH43	Ansonia Village, Ohio	0.0014885693%
OH44	Antioch Village, Ohio	0.0000311703%
OH45	Antwerp Village, Ohio	0.0009282725%
OH46	Apple Creek Village, Ohio	0.0004832518%
OH47	Aquilla Village, Ohio	0.0000095709%
OH48	Arcadia Village, Ohio	0.0000210830%
OH49	Arcanum Village, Ohio	0.0034200188%
OH50	Archbold Village, Ohio	0.0168893369%
OH51	Arlington Heights Village, Ohio	0.0024048815%
OH52	Arlington Village, Ohio	0.0017280808%
OH53	Ashland City, Ohio	0.0677959091%
OH54	Ashland County, Ohio	0.2064379332%
OH55	Ashley Village, Ohio	0.0012125812%
OH56	Ashtabula City, Ohio	0.0931048204%
OH57	Ashtabula County, Ohio	0.7429130666%
OH58	Ashtabula Township, Ohio	0.0174821031%
OH59	Ashville Village, Ohio	0.0024582550%
OH60	Athalia Village, Ohio	0.0000173855%
OH61	Athens City, Ohio	0.0700871751%
OH62	Athens County, Ohio	0.4584170235%
OH63	Athens Township, Athens County, Ohio	0.0025846274%
OH64	Athens Township, Harrison County, Ohio	0.0003148983%
OH65	Attica Village, Ohio	0.0007921419%
OH66	Atwater Township, Ohio	0.0004753019%
OH67	Auburn Township, Crawford County, Ohio	0.0007613308%
OH68	Auburn Township, Geauga County, Ohio	0.0067953249%
OH69	Auburn Township, Tuscarawas County, Ohio	0.0000098536%
OH70	Auglaize County, Ohio	0.1648586210%
OH71	Auglaize Township, Allen County, Ohio	0.0010226874%
OH72	Auglaize Township, Paulding County, Ohio	0.0000730923%
OH73	Augusta Township, Ohio	0.0004684152%
OH74	Aurelius Township, Ohio	0.0000083554%
OH75	Aurora City, Ohio	0.0294524674%
OH76	Austinburg Township, Ohio	0.0004813742%
OH77	Austintown Township, Ohio	0.0890063352%
OH78	Avon City, Ohio	0.0729757005%

<b>State ID</b>	<b>Qualifying Subdivision</b>	<b>Consolidated State Allocation</b>
OH79	Avon Lake City, Ohio	0.0663140992%
OH80	Bailey Lakes Village, Ohio	0.0000813388%
OH81	Bainbridge Township, Ohio	0.0406379571%
OH82	Bainbridge Village, Ohio	0.0022724133%
OH83	Bairdstown Village, Ohio	0.0000612234%
OH84	Ballville Township, Ohio	0.0021521086%
OH85	Baltic Village, Ohio	0.0009410120%
OH86	Baltimore Village, Ohio	0.0031532207%
OH87	Barberton City, Ohio	0.1164193916%
OH88	Barlow Township, Ohio	0.0003258598%
OH89	Barnesville Village, Ohio	0.0106861443%
OH90	Barnhill Village, Ohio	0.0006601909%
OH91	Bartlow Township, Ohio	0.0001082864%
OH92	Batavia Township, Ohio	0.0000517157%
OH93	Batavia Village, Ohio	0.0047750818%
OH94	Batesville Village, Ohio	0.0000517432%
OH95	Bath Township, Allen County, Ohio	0.0088564730%
OH96	Bath Township, Greene County, Ohio	0.0001754181%
OH97	Bath Township, Summit County, Ohio	0.0489522386%
OH98	Baughman Township, Ohio	0.0001353105%
OH99	Bay Township, Ohio	0.0000549583%
OH100	Bay View Village, Ohio	0.0012986334%
OH101	Bay Village City, Ohio	0.0295102794%
OH102	Bazetta Township, Ohio	0.0331455317%
OH103	Beach City Village, Ohio	0.0006531299%
OH104	Beachwood City, Ohio	0.0573216138%
OH105	Beallsville Village, Ohio	0.0001580913%
OH106	Bearfield Township, Ohio	0.0005486478%
OH107	Beaver Township, Mahoning County, Ohio	0.0148139167%
OH108	Beaver Township, Pike County, Ohio	0.0003380168%
OH109	Beaver Village, Ohio	0.0001859093%
OH110	Beavercreek City, Ohio	0.0843658046%
OH111	Beavercreek Township, Ohio	0.1348759090%
OH112	Beaverdam Village, Ohio	0.0000749971%
OH113	Bedford City, Ohio	0.0429793572%
OH114	Bedford Heights City, Ohio	0.0386687782%
OH115	Bedford Township, Ohio	0.0000306151%
OH116	Bellaire Village, Ohio	0.0010264323%
OH117	Bellbrook City, Ohio	0.0237949542%
OH118	Belle Center Village, Ohio	0.0005231767%
OH119	Belle Valley Village, Ohio	0.0001073626%
OH120	Bellefontaine City, Ohio	0.0729400123%
OH121	Bellevue City, Ohio	0.0299834456%
OH122	Bellville Village, Ohio	0.0011239941%

<b>State ID</b>	<b>Qualifying Subdivision</b>	<b>Consolidated State Allocation</b>
OH123	Belmont County, Ohio	0.4904799617%
OH124	Belmont Village, Ohio	0.0011248573%
OH125	Belmore Village, Ohio	0.0002483511%
OH126	Beloit Village, Ohio	0.0037587550%
OH127	Belpre City, Ohio	0.0099429019%
OH128	Belpre Township, Ohio	0.0009358025%
OH129	Bennington Township, Licking County, Ohio	0.0005560173%
OH130	Bennington Township, Morrow County, Ohio	0.0001476031%
OH131	Bentleyville Village, Ohio	0.0019992236%
OH132	Benton Ridge Village, Ohio	0.0000914068%
OH133	Benton Township, Hocking County, Ohio	0.0001089904%
OH134	Benton Township, Ottawa County, Ohio	0.0007968947%
OH135	Benton Township, Paulding County, Ohio	0.0002485139%
OH136	Benton Township, Pike County, Ohio	0.0003718185%
OH137	Berea City, Ohio	0.0293403849%
OH138	Bergholz Village, Ohio	0.0002390731%
OH139	Berkey Village, Ohio	0.0003639406%
OH140	Berkshire Township, Ohio	0.0000742397%
OH141	Berlin Heights Village, Ohio	0.0009142379%
OH142	Berlin Township, Delaware County, Ohio	0.0000164977%
OH143	Berlin Township, Erie County, Ohio	0.0001350579%
OH144	Berlin Township, Holmes County, Ohio	0.0000814306%
OH145	Berlin Township, Mahoning County, Ohio	0.0014985886%
OH146	Bern Township, Ohio	0.0001354845%
OH147	Berne Township, Ohio	0.0001629571%
OH148	Bethel Township, Clark County, Ohio	0.0138134025%
OH149	Bethel Township, Monroe County, Ohio	0.0000498724%
OH150	Bethel Village, Ohio	0.0057576798%
OH151	Bethesda Village, Ohio	0.0006889751%
OH152	Bethlehem Township, Coshocton County, Ohio	0.0000765378%
OH153	Bethlehem Township, Stark County, Ohio	0.0015140738%
OH154	Bettsville Village, Ohio	0.0009525757%
OH155	Beverly Village, Ohio	0.0019551589%
OH156	Bexley City, Ohio	0.0458668476%
OH157	Big Island Township, Ohio	0.0005578783%

<b>State ID</b>	<b>Qualifying Subdivision</b>	<b>Consolidated State Allocation</b>
OH158	Black Creek Township, Ohio	0.0001534027%
OH159	Blakeslee Village, Ohio	0.0000628635%
OH160	Blanchard Township, Hancock County, Ohio	0.0001475808%
OH161	Blanchard Township, Putnam County, Ohio	0.0006457128%
OH162	Blanchester Village, Ohio	0.0114641267%
OH163	Blendon Township, Ohio	0.0282639366%
OH164	Bloom Township, Fairfield County, Ohio	0.0118551321%
OH165	Bloom Township, Morgan County, Ohio	0.0001713719%
OH166	Bloom Township, Scioto County, Ohio	0.0000852977%
OH167	Bloom Township, Seneca County, Ohio	0.0009926842%
OH168	Bloomdale Village, Ohio	0.0005693772%
OH169	Bloomfield Township, Jackson County, Ohio	0.0013260530%
OH170	Bloomfield Township, Logan County, Ohio	0.0000099754%
OH171	Bloomington Village, Ohio	0.0002078369%
OH172	Bloomington Village, Ohio	0.0002231349%
OH173	Bloomington Township, Ohio	0.0001784118%
OH174	Bloomville Village, Ohio	0.0004411930%
OH175	Blue Ash City, Ohio	0.0851895858%
OH176	Blue Creek Township, Ohio	0.0000767469%
OH177	Blue Rock Township, Ohio	0.0001103402%
OH178	Bluffton Village, Ohio	0.0052836661%
OH179	Boardman Township, Ohio	0.1408673271%
OH180	Bokescreek Township, Ohio	0.0013367015%
OH181	Bolivar Village, Ohio	0.0004434118%
OH182	Boston Heights Village, Ohio	0.0077201699%
OH183	Boston Township, Ohio	0.0003662503%
OH184	Botkins Village, Ohio	0.0019522626%
OH185	Bowerston Village, Ohio	0.0000572542%
OH186	Bowersville Village, Ohio	0.0000916319%
OH187	Bowling Green City, Ohio	0.0752741164%
OH188	Bowling Green Township, Ohio	0.0000370678%
OH189	Braceville Township, Ohio	0.0037680877%
OH190	Bradford Village, Ohio	0.0028661348%
OH191	Bradner Village, Ohio	0.0009183503%
OH192	Brady Lake Village, Ohio	0.0002559318%
OH193	Brady Township, Ohio	0.0005029083%
OH194	Bratenahl Village, Ohio	0.0051323943%
OH195	Bratton Township, Ohio	0.0000790580%
OH196	Brecksville City, Ohio	0.0241013127%
OH197	Bremen Village, Ohio	0.0006844200%
OH198	Brewster Village, Ohio	0.0058880648%

<b>State ID</b>	<b>Qualifying Subdivision</b>	<b>Consolidated State Allocation</b>
OH199	Brice Village, Ohio	0.0005574892%
OH200	Bridgeport Village, Ohio	0.0050477971%
OH201	Bridgewater Township, Ohio	0.0004164709%
OH202	Brighton Township, Ohio	0.0000194784%
OH203	Brimfield Township, Ohio	0.0111960000%
OH204	Bristol Township, Morgan County, Ohio	0.0001285289%
OH205	Bristol Township, Trumbull County, Ohio	0.0252513027%
OH206	Broadview Heights City, Ohio	0.0226789401%
OH207	Bronson Township, Ohio	0.0009334281%
OH208	Brook Park City, Ohio	0.0389572037%
OH209	Brookfield Township, Noble County, Ohio	0.0000517432%
OH210	Brookfield Township, Trumbull County, Ohio	0.0346459468%
OH211	Brooklyn City, Ohio	0.0212407634%
OH212	Brooklyn Heights Village, Ohio	0.0100909430%
OH213	Brookside Village, Ohio	0.0001124857%
OH214	Brookville City, Ohio	0.0216648650%
OH215	Broughton Village, Ohio	0.0000073092%
OH216	Brown County, Ohio	0.4653422837%
OH217	Brown Township, Carroll County, Ohio	0.0009477238%
OH218	Brown Township, Darke County, Ohio	0.0007873425%
OH219	Brown Township, Delaware County, Ohio	0.0000082489%
OH220	Brown Township, Franklin County, Ohio	0.0003894787%
OH221	Brown Township, Knox County, Ohio	0.0039027192%
OH222	Brown Township, Miami County, Ohio	0.0006132702%
OH223	Brown Township, Paulding County, Ohio	0.0001315662%
OH224	Brown Township, Vinton County, Ohio	0.0000390135%
OH225	Brunswick City, Ohio	0.1197413086%
OH226	Brunswick Hills Township, Ohio	0.0200631640%
OH227	Brush Creek Township, Jefferson County, Ohio	0.0001275057%
OH228	Brush Creek Township, Scioto County, Ohio	0.0011088700%
OH229	Brushcreek Township, Ohio	0.0059850824%
OH230	Bryan City, Ohio	0.0285400457%
OH231	Buchtel Village, Ohio	0.0001849243%
OH232	Buckeye Lake Village, Ohio	0.0040562680%
OH233	Buckland Village, Ohio	0.0001068314%

<b>State ID</b>	<b>Qualifying Subdivision</b>	<b>Consolidated State Allocation</b>
OH234	Bucks Township, Ohio	0.0002857543%
OH235	Bucyrus City, Ohio	0.0467130847%
OH236	Bucyrus Township, Ohio	0.0002175231%
OH237	Buffalo Township, Ohio	0.0000689910%
OH238	Burbank Village, Ohio	0.0001559017%
OH239	Burgoon Village, Ohio	0.0001532454%
OH240	Burkettsville Village, Ohio	0.0000203512%
OH241	Burlington Township, Ohio	0.0012973736%
OH242	Burton Township, Ohio	0.0022682986%
OH243	Burton Village, Ohio	0.0036177927%
OH244	Butler County, Ohio	2.6887406714%
OH245	Butler Township, Columbiana County, Ohio	0.0017704304%
OH246	Butler Township, Darke County, Ohio	0.0006643202%
OH247	Butler Township, Mercer County, Ohio	0.0021025197%
OH248	Butler Township, Montgomery County, Ohio	0.0308007959%
OH249	Butler Township, Richland County, Ohio	0.0003925059%
OH250	Butler Village, Ohio	0.0004817118%
OH251	Butlerville Village, Ohio	0.0001866800%
OH252	Byesville Village, Ohio	0.0018493145%
OH253	Byrd Township, Ohio	0.0018293707%
OH254	Cadiz Township, Ohio	0.0013359320%
OH255	Cadiz Village, Ohio	0.0042081859%
OH256	Caesarscreek Township, Ohio	0.0004643421%
OH257	Cairo Village, Ohio	0.0000409075%
OH258	Caldwell Village, Ohio	0.0017937650%
OH259	Caledonia Village, Ohio	0.0007098142%
OH260	Cambridge City, Ohio	0.0668200845%
OH261	Cambridge Township, Ohio	0.0000951853%
OH262	Camden Township, Ohio	0.0003116539%
OH263	Camden Village, Ohio	0.0031099397%
OH264	Camp Creek Township, Ohio	0.0001943597%
OH265	Campbell City, Ohio	0.0206854359%
OH266	Canaan Township, Morrow County, Ohio	0.0000885618%
OH267	Canaan Township, Wayne County, Ohio	0.0002435589%
OH268	Canal Fulton City, Ohio	0.0143391696%
OH269	Canal Winchester City, Ohio	0.0017001990%
OH270	Canfield City, Ohio	0.0340253310%
OH271	Canfield Township, Ohio	0.0024198521%
OH272	Canton City, Ohio	0.4906093929%
OH273	Canton Township, Ohio	0.0238293446%
OH274	Cardington Village, Ohio	0.0026450469%
OH275	Carey Village, Ohio	0.0048237347%



<b>State ID</b>	<b>Qualifying Subdivision</b>	<b>Consolidated State Allocation</b>
OH276	Carlisle Township, Ohio	0.0046455904%
OH277	Carlisle Village, Ohio	0.0081658806%
OH278	Carroll County, Ohio	0.1274960868%
OH279	Carroll Township, Ohio	0.0031394902%
OH280	Carroll Village, Ohio	0.0008718207%
OH281	Carrollton Village, Ohio	0.0061329714%
OH282	Carryall Township, Ohio	0.0000511646%
OH283	Carthage Township, Ohio	0.0002397033%
OH284	Cass Township, Muskingum County, Ohio	0.0002006185%
OH285	Cass Township, Richland County, Ohio	0.0007850118%
OH286	Casstown Village, Ohio	0.0005337723%
OH287	Castalia Village, Ohio	0.0011427974%
OH288	Castine Village, Ohio	0.0005289957%
OH289	Catawba Island Township, Ohio	0.0060247984%
OH290	Catawba Village, Ohio	0.0002313575%
OH291	Cecil Village, Ohio	0.0000109638%
OH292	Cedarville Township, Ohio	0.0036837809%
OH293	Cedarville Village, Ohio	0.0036321873%
OH294	Celina City, Ohio	0.0165674940%
OH295	Center Township, Carroll County, Ohio	0.0001634007%
OH296	Center Township, Columbiana County, Ohio	0.0003327877%
OH297	Center Township, Guernsey County, Ohio	0.0001903706%
OH298	Center Township, Mercer County, Ohio	0.0004241134%
OH299	Center Township, Monroe County, Ohio	0.0005361288%
OH300	Center Township, Morgan County, Ohio	0.0000535537%
OH301	Center Township, Noble County, Ohio	0.0001724774%
OH302	Center Township, Williams County, Ohio	0.0005107662%
OH303	Center Township, Wood County, Ohio	0.0002510158%
OH304	Centerburg Village, Ohio	0.0041342364%
OH305	Centerville City, Ohio	0.0591550598%
OH306	Centerville Village, Ohio	0.0005060807%
OH307	Cessna Township, Ohio	0.0001110677%
OH308	Chagrin Falls Township, Ohio	0.0000039510%
OH309	Chagrin Falls Village, Ohio	0.0125168784%
OH310	Champaign County, Ohio	0.2269483026%
OH311	Champion Township, Ohio	0.0283714840%
OH312	Chardon City, Ohio	0.0479405386%
OH313	Chardon Township, Ohio	0.0039336317%

<b>State ID</b>	<b>Qualifying Subdivision</b>	<b>Consolidated State Allocation</b>
OH314	Charlestown Township, Ohio	0.0000121872%
OH315	Chatfield Township, Ohio	0.0008265878%
OH316	Chatfield Village, Ohio	0.0000870092%
OH317	Chatham Township, Ohio	0.0003778818%
OH318	Chauncey Village, Ohio	0.0000833751%
OH319	Cherry Fork Village, Ohio	0.0004264208%
OH320	Cherry Valley Township, Ohio	0.0004696334%
OH321	Chesapeake Village, Ohio	0.0021905725%
OH322	Cheshire Township, Ohio	0.0010496489%
OH323	Cheshire Village, Ohio	0.0001686936%
OH324	Chester Township, Clinton County, Ohio	0.0019181224%
OH325	Chester Township, Geauga County, Ohio	0.0252766944%
OH326	Chester Township, Morrow County, Ohio	0.0005136587%
OH327	Chester Township, Wayne County, Ohio	0.0004213956%
OH328	Chesterhill Village, Ohio	0.0000958805%
OH329	Chesterville Village, Ohio	0.0000531371%
OH330	Cheviot City, Ohio	0.0177109500%
OH331	Chickasaw Village, Ohio	0.0003251707%
OH332	Chillicothe City, Ohio	0.3116747707%
OH333	Chilo Village, Ohio	0.0001537865%
OH334	Chippewa Lake Village, Ohio	0.0005077787%
OH335	Chippewa Township, Ohio	0.0025863636%
OH336	Christiansburg Village, Ohio	0.0002537744%
OH337	Cincinnati City, Ohio	1.9225774768%
OH338	Circleville City, Ohio	0.3452050773%
OH339	Circleville Township, Ohio	0.0006412839%
OH340	Claibourne Township, Ohio	0.0000211028%
OH341	Claridon Township, Ohio	0.0025745668%
OH342	Clarington Village, Ohio	0.0000498724%
OH343	Clark County, Ohio	1.2151983585%
OH344	Clark Township, Brown County, Ohio	0.0053640868%
OH345	Clark Township, Clinton County, Ohio	0.0010928837%
OH346	Clarksburg Village, Ohio	0.0000295119%
OH347	Clarksfield Township, Ohio	0.0007412517%
OH348	Clarksville Village, Ohio	0.0004237712%
OH349	Clay Center Village, Ohio	0.0000618280%
OH350	Clay Township, Auglaize County, Ohio	0.0004451307%
OH351	Clay Township, Highland County, Ohio	0.0003613635%
OH352	Clay Township, Montgomery County, Ohio	0.0058148642%

<b>State ID</b>	<b>Qualifying Subdivision</b>	<b>Consolidated State Allocation</b>
OH353	Clay Township, Muskingum County, Ohio	0.0004012369%
OH354	Clay Township, Ottawa County, Ohio	0.0026311263%
OH355	Clay Township, Scioto County, Ohio	0.0064826249%
OH356	Clay Township, Tuscarawas County, Ohio	0.0000492680%
OH357	Clayton City, Ohio	0.0375148659%
OH358	Clayton Township, Ohio	0.0004303120%
OH359	Clear Creek Township, Ohio	0.0874295648%
OH360	Clearcreek Township, Ohio	0.0010918129%
OH361	Clermont County, Ohio	1.9148422650%
OH362	Cleveland City, Ohio	1.8006406770%
OH363	Cleveland Heights City, Ohio	0.0861404621%
OH364	Cleves Village, Ohio	0.0031981583%
OH365	Clifton Village, Ohio	0.0002996729%
OH366	Clinton County, Ohio	0.4003299792%
OH367	Clinton Township, Franklin County, Ohio	0.0107832149%
OH368	Clinton Township, Fulton County, Ohio	0.0006481787%
OH369	Clinton Township, Seneca County, Ohio	0.0007420064%
OH370	Clinton Township, Shelby County, Ohio	0.0005501831%
OH371	Clinton Township, Vinton County, Ohio	0.0002860993%
OH372	Clinton Township, Wayne County, Ohio	0.0001933007%
OH373	Clinton Village, Ohio	0.0011373034%
OH374	Cloverdale Village, Ohio	0.0001986809%
OH375	Clyde City, Ohio	0.0219912947%
OH376	Coal Grove Village, Ohio	0.0050070228%
OH377	Coal Township, Jackson County, Ohio	0.0004972699%
OH378	Coal Township, Perry County, Ohio	0.0003550074%
OH379	Coalton Village, Ohio	0.0024310971%
OH380	Coitsville Township, Ohio	0.0048028536%
OH381	Coldwater Village, Ohio	0.0054593322%
OH382	Colerain Township, Belmont County, Ohio	0.0006046108%
OH383	Colerain Township, Hamilton County, Ohio	0.1398087860%
OH384	College Corner Village, Ohio	0.0022611881%
OH385	College Township, Ohio	0.0028608916%
OH386	Columbia Township, Hamilton County, Ohio	0.0091268592%

<b>State ID</b>	<b>Qualifying Subdivision</b>	<b>Consolidated State Allocation</b>
OH387	Columbia Township, Lorain County, Ohio	0.0044508068%
OH388	Columbia Township, Meigs County, Ohio	0.0000676625%
OH389	Columbiana City, Ohio	0.0212455929%
OH390	Columbiana County, Ohio	0.6832396894%
OH391	Columbus City, Ohio	4.0358741733%
OH392	Columbus Grove Village, Ohio	0.0013907661%
OH393	Commercial Point Village, Ohio	0.0008841945%
OH394	Concord Township, Delaware County, Ohio	0.0132064120%
OH395	Concord Township, Fayette County, Ohio	0.0003201811%
OH396	Concord Township, Highland County, Ohio	0.0000677557%
OH397	Concord Township, Lake County, Ohio	0.0329119594%
OH398	Concord Township, Miami County, Ohio	0.0048266640%
OH399	Concord Township, Ross County, Ohio	0.0034233759%
OH400	Conesville Village, Ohio	0.0001949904%
OH401	Congress Township, Morrow County, Ohio	0.0000354247%
OH402	Congress Township, Wayne County, Ohio	0.0000386601%
OH403	Congress Village, Ohio	0.0001394121%
OH404	Conneaut City, Ohio	0.0500864015%
OH405	Continental Village, Ohio	0.0013742094%
OH406	Convoy Village, Ohio	0.0015735393%
OH407	Coolville Village, Ohio	0.0002918128%
OH408	Copley Township, Ohio	0.0644889601%
OH409	Corning Village, Ohio	0.0010865378%
OH410	Cortland City, Ohio	0.0349699000%
OH411	Corwin Village, Ohio	0.0004993129%
OH412	Coshocton City, Ohio	0.0177337984%
OH413	Coshocton County, Ohio	0.1889793769%
OH414	Coventry Township, Ohio	0.0112670146%
OH415	Covington Village, Ohio	0.0077226624%
OH416	Craig Beach Village, Ohio	0.0004176394%
OH417	Cranberry Township, Ohio	0.0001631423%
OH418	Crane Township, Paulding County, Ohio	0.0001169477%
OH419	Crane Township, Wyandot County, Ohio	0.0005667045%
OH420	Crawford County, Ohio	0.2595376809%
OH421	Crawford Township, Coshocton County, Ohio	0.0002372670%

<b>State ID</b>	<b>Qualifying Subdivision</b>	<b>Consolidated State Allocation</b>
OH422	Crawford Township, Wyandot County, Ohio	0.0001079437%
OH423	Crestline Village, Ohio	0.0166501207%
OH424	Creston Village, Ohio	0.0007596505%
OH425	Cridersville Village, Ohio	0.0045581388%
OH426	Crooksville Village, Ohio	0.0043353934%
OH427	Crosby Township, Ohio	0.0044757516%
OH428	Cross Creek Township, Ohio	0.0061202713%
OH429	Crown City Village, Ohio	0.0005435682%
OH430	Cumberland Village, Ohio	0.0007050617%
OH431	Custar Village, Ohio	0.0000244893%
OH432	Cuyahoga Falls City, Ohio	0.1811685822%
OH433	Cuyahoga Heights Village, Ohio	0.0193798260%
OH434	Cygnnet Village, Ohio	0.0002510158%
OH435	Cynthian Township, Ohio	0.0000266218%
OH436	Dallas Township, Ohio	0.0001522662%
OH437	Dalton Village, Ohio	0.0011945985%
OH438	Damascus Township, Ohio	0.0007850761%
OH439	Danbury Township, Ohio	0.0038539475%
OH440	Danville Village, Ohio	0.0021828768%
OH441	Darby Township, Madison County, Ohio	0.0011346056%
OH442	Darby Township, Union County, Ohio	0.0004220559%
OH443	Darbyville Village, Ohio	0.0000242911%
OH444	Darke County, Ohio	0.2651621760%
OH445	Dayton City, Ohio	1.3353086202%
OH446	De Graff Village, Ohio	0.0013067754%
OH447	Decatur Township, Lawrence County, Ohio	0.0001043130%
OH448	Decatur Township, Washington County, Ohio	0.0001169753%
OH449	Deer Park City, Ohio	0.0107468140%
OH450	Deercreek Township, Ohio	0.0004275226%
OH451	Deerfield Township, Portage County, Ohio	0.0008693556%
OH452	Deerfield Township, Ross County, Ohio	0.0015346168%
OH453	Deerfield Township, Warren County, Ohio	0.1151454582%
OH454	Deersville Village, Ohio	0.0000209231%
OH455	Defiance City, Ohio	0.0658767007%
OH456	Defiance County, Ohio	0.1709704524%
OH457	Defiance Township, Ohio	0.0007172505%
OH458	Delaware City, Ohio	0.1151374756%
OH459	Delaware County, Ohio	0.4816174702%
OH460	Delaware Township, Defiance County, Ohio	0.0015007088%

<b>State ID</b>	<b>Qualifying Subdivision</b>	<b>Consolidated State Allocation</b>
OH461	Delaware Township, Delaware County, Ohio	0.0075064553%
OH462	Delaware Township, Hancock County, Ohio	0.0001335254%
OH463	Delhi Township, Ohio	0.0630446356%
OH464	Dellroy Village, Ohio	0.0002505477%
OH465	Delphos City, Ohio	0.0171051813%
OH466	Delta Village, Ohio	0.0085241620%
OH467	Dennison Village, Ohio	0.0062570335%
OH468	Deshler Village, Ohio	0.0009475056%
OH469	Dexter City Village, Ohio	0.0000689910%
OH470	Dillonvale Village, Ohio	0.0012431801%
OH471	Dinsmore Township, Ohio	0.0004170743%
OH472	Dodson Township, Ohio	0.0105924667%
OH473	Dorinelsville Village, Ohio	0.0002721853%
OH474	Dorset Township, Ohio	0.0001174083%
OH475	Dover City, Ohio	0.0416708574%
OH476	Dover Township, Athens County, Ohio	0.0005002505%
OH477	Dover Township, Tuscarawas County, Ohio	0.0000886824%
OH478	Dover Township, Union County, Ohio	0.0005124965%
OH479	Doylestown Village, Ohio	0.0020721837%
OH480	Dresden Village, Ohio	0.0028086586%
OH481	Dublin City, Ohio	0.0949912950%
OH482	Dublin Township, Ohio	0.0004331371%
OH483	Duchouquet Township, Ohio	0.0010861190%
OH484	Dunham Township, Ohio	0.0004344797%
OH485	Dunkirk Village, Ohio	0.0005233559%
OH486	Dupont Village, Ohio	0.0006622696%
OH487	Eagle Township, Brown County, Ohio	0.0090538344%
OH488	Eagle Township, Vinton County, Ohio	0.0002210767%
OH489	East Canton Village, Ohio	0.0024838727%
OH490	East Cleveland City, Ohio	0.0558083674%
OH491	East Liverpool City, Ohio	0.0368861843%
OH492	East Palestine Village, Ohio	0.0165861370%
OH493	East Sparta Village, Ohio	0.0004354199%
OH494	East Union Township, Ohio	0.0003556733%
OH495	Eastlake City, Ohio	0.0700788770%
OH496	Eaton City, Ohio	0.0615604375%
OH497	Eaton Township, Ohio	0.0004480024%
OH498	Eden Township, Licking County, Ohio	0.0004448138%
OH499	Eden Township, Seneca County, Ohio	0.0001102982%

<b>State ID</b>	<b>Qualifying Subdivision</b>	<b>Consolidated State Allocation</b>
OH500	Eden Township, Wyandot County, Ohio	0.0000944507%
OH501	Edgerton Village, Ohio	0.0042354308%
OH502	Edinburg Township, Ohio	0.0011740363%
OH503	Edison Village, Ohio	0.0001948360%
OH504	Edon Village, Ohio	0.0013908558%
OH505	Eldorado Village, Ohio	0.0003273621%
OH506	Elgin Village, Ohio	0.0000619504%
OH507	Elida Village, Ohio	0.0011181382%
OH508	Elizabeth Township, Lawrence County, Ohio	0.0009562023%
OH509	Elizabeth Township, Miami County, Ohio	0.0000454274%
OH510	Elk Township, Noble County, Ohio	0.0000344955%
OH511	Elk Township, Vinton County, Ohio	0.0002600903%
OH512	Elkrun Township, Ohio	0.0004259682%
OH513	Ellsworth Township, Ohio	0.0001965362%
OH514	Elmore Village, Ohio	0.0016556174%
OH515	Elmwood Place Village, Ohio	0.0045008025%
OH516	Elyria City, Ohio	0.2638149975%
OH517	Elyria Township, Ohio	0.0007693955%
OH518	Empire Village, Ohio	0.0010041070%
OH519	Englewood City, Ohio	0.0628005329%
OH520	Enon Village, Ohio	0.0038378123%
OH521	Erie County, Ohio	0.4532438208%
OH522	Erie Township, Ohio	0.0006045408%
OH523	Euclid City, Ohio	0.0936790366%
OH524	Evendale Village, Ohio	0.0340357530%
OH525	Fairborn City, Ohio	0.1544298717%
OH526	Fairfax Village, Ohio	0.0079411190%
OH527	Fairfield City, Ohio	0.2893759753%
OH528	Fairfield County, Ohio	0.6244843622%
OH529	Fairfield Township, Butler County, Ohio	0.0801075425%
OH530	Fairfield Township, Columbiana County, Ohio	0.0024759402%
OH531	Fairfield Township, Huron County, Ohio	0.0006726173%
OH532	Fairfield Township, Tuscarawas County, Ohio	0.0004138510%
OH533	Fairfield Township, Washington County, Ohio	0.0000501323%
OH534	Fairlawn City, Ohio	0.0675346202%
OH535	Fairport Harbor Village, Ohio	0.0091069372%
OH536	Fairview Park City, Ohio	0.0218966352%
OH537	Fairview Village, Ohio	0.0000924858%

<b>State ID</b>	<b>Qualifying Subdivision</b>	<b>Consolidated State Allocation</b>
OH538	Falls Township, Hocking County, Ohio	0.0002873384%
OH539	Falls Township, Muskingum County, Ohio	0.0022068032%
OH540	Farmer Township, Ohio	0.0002869002%
OH541	Farmersville Village, Ohio	0.0013667928%
OH542	Farmington Township, Ohio	0.0015345154%
OH543	Fayette County, Ohio	0.2554820842%
OH544	Fayette Township, Ohio	0.0013386832%
OH545	Fayette Village, Ohio	0.0012352086%
OH546	Fayetteville Village, Ohio	0.0029455968%
OH547	Fearing Township, Ohio	0.0004177690%
OH548	Felicity Village, Ohio	0.0030684641%
OH549	Findlay City, Ohio	0.1162163280%
OH550	Fitchville Township, Ohio	0.0003431721%
OH551	Flatrock Township, Ohio	0.0001691974%
OH552	Fletcher Village, Ohio	0.0012151836%
OH553	Florence Township, Erie County, Ohio	0.0013194115%
OH554	Florence Township, Williams County, Ohio	0.0002671700%
OH555	Florida Village, Ohio	0.0015566164%
OH556	Flushing Township, Ohio	0.0005905501%
OH557	Flushing Village, Ohio	0.0004640036%
OH558	Forest Park City, Ohio	0.0861415180%
OH559	Forest Village, Ohio	0.0023324226%
OH560	Fort Jennings Village, Ohio	0.0004221969%
OH561	Fort Loramie Village, Ohio	0.0012778446%
OH562	Fort Recovery Village, Ohio	0.0009926059%
OH563	Fostoria City, Ohio	0.0512205361%
OH564	Fowler Township, Ohio	0.0047569976%
OH565	Frankfort Village, Ohio	0.0079678326%
OH566	Franklin City, Ohio	0.0535002847%
OH567	Franklin County, Ohio	5.7883029997%
OH568	Franklin Township, Adams County, Ohio	0.0010014012%
OH569	Franklin Township, Brown County, Ohio	0.0023874837%
OH570	Franklin Township, Clermont County, Ohio	0.0034132353%
OH571	Franklin Township, Columbiana County, Ohio	0.0006123293%
OH572	Franklin Township, Coshocton County, Ohio	0.0002449208%
OH573	Franklin Township, Darke County, Ohio	0.0004797868%
OH574	Franklin Township, Franklin County, Ohio	0.0440874644%



<b>State ID</b>	<b>Qualifying Subdivision</b>	<b>Consolidated State Allocation</b>
OH575	Franklin Township, Fulton County, Ohio	0.0000733787%
OH576	Franklin Township, Jackson County, Ohio	0.0003038871%
OH577	Franklin Township, Mercer County, Ohio	0.0012091744%
OH578	Franklin Township, Portage County, Ohio	0.0001990581%
OH579	Franklin Township, Richland County, Ohio	0.0008563765%
OH580	Franklin Township, Shelby County, Ohio	0.0011802315%
OH581	Franklin Township, Tuscarawas County, Ohio	0.0031235899%
OH582	Franklin Township, Warren County, Ohio	0.0035372089%
OH583	Frazeytsburg Village, Ohio	0.0003209896%
OH584	Fredericksburg Village, Ohio	0.0001198464%
OH585	Fredericktown Village, Ohio	0.0055729507%
OH586	Freedom Township, Portage County, Ohio	0.0004265530%
OH587	Freedom Township, Wood County, Ohio	0.0012305895%
OH588	Freeport Township, Ohio	0.0002576440%
OH589	Freeport Village, Ohio	0.0001049661%
OH590	Fremont City, Ohio	0.0724844646%
OH591	Fulton County, Ohio	0.1830065436%
OH592	Fulton Village, Ohio	0.0001234266%
OH593	Fultonham Village, Ohio	0.0000100309%
OH594	Gahanna City, Ohio	0.0724048588%
OH595	Galena Village, Ohio	0.0001402305%
OH596	Galion City, Ohio	0.0440049221%
OH597	Gallia County, Ohio	0.3272280412%
OH598	Gallipolis Village, Ohio	0.0421733929%
OH599	Gambier Village, Ohio	0.0019348227%
OH600	Gann Village, Ohio	0.0000330739%
OH601	Garfield Heights City, Ohio	0.0512449222%
OH602	Garrettsville Village, Ohio	0.0040959299%
OH603	Gaspar Township, Ohio	0.0060234621%
OH604	Gates Mills Village, Ohio	0.0065784730%
OH605	Geauga County, Ohio	0.4034987358%
OH606	Geneva City, Ohio	0.0306905423%
OH607	Geneva Township, Ohio	0.0015497902%
OH608	Geneva-On-The-Lake Village, Ohio	0.0052011898%
OH609	Genoa Township, Ohio	0.0490971668%
OH610	Genoa Village, Ohio	0.0023769444%
OH611	Georgetown Village, Ohio	0.0263243336%

<b>State ID</b>	<b>Qualifying Subdivision</b>	<b>Consolidated State Allocation</b>
OH612	German Township, Auglaize County, Ohio	0.0003115915%
OH613	German Township, Clark County, Ohio	0.0120986353%
OH614	German Township, Fulton County, Ohio	0.0012718979%
OH615	German Township, Harrison County, Ohio	0.0002671864%
OH616	German Township, Montgomery County, Ohio	0.0069298793%
OH617	Germantown City, Ohio	0.0166173231%
OH618	Gettysburg Village, Ohio	0.0016993673%
OH619	Gibson Township, Ohio	0.0000992606%
OH620	Gibsonburg Village, Ohio	0.0033999699%
OH621	Gilboa Village, Ohio	0.0001572890%
OH622	Gilead Township, Ohio	0.0002952061%
OH623	Girard City, Ohio	0.0699056997%
OH624	Glandorf Village, Ohio	0.0007698884%
OH625	Glendale Village, Ohio	0.0089682038%
OH626	Glenford Village, Ohio	0.0004004647%
OH627	Glenmont Village, Ohio	0.0000756142%
OH628	Glenwillow Village, Ohio	0.0043105790%
OH629	Gloria Glens Park Village, Ohio	0.0002361762%
OH630	Glouster Village, Ohio	0.0025846274%
OH631	Gnadenhütten Village, Ohio	0.0020889623%
OH632	Golf Manor Village, Ohio	0.0149804075%
OH633	Good Hope Township, Ohio	0.0000544952%
OH634	Gordon Village, Ohio	0.0000369067%
OH635	Gorham Township, Ohio	0.0003913532%
OH636	Goshen Township, Auglaize County, Ohio	0.0000178052%
OH637	Goshen Township, Belmont County, Ohio	0.0007592787%
OH638	Goshen Township, Champaign County, Ohio	0.0009305060%
OH639	Goshen Township, Clermont County, Ohio	0.0551461609%
OH640	Goshen Township, Hardin County, Ohio	0.0002665626%
OH641	Goshen Township, Mahoning County, Ohio	0.0098390939%
OH642	Goshen Township, Tuscarawas County, Ohio	0.0000492680%
OH643	Grafton Township, Ohio	0.0022594905%
OH644	Grafton Village, Ohio	0.0066908189%
OH645	Grand Prairie Township, Ohio	0.0006880499%
OH646	Grand Rapids Township, Ohio	0.0003306061%
OH647	Grand Rapids Village, Ohio	0.0005020315%
OH648	Grand River Village, Ohio	0.0044444886%

<b>State ID</b>	<b>Qualifying Subdivision</b>	<b>Consolidated State Allocation</b>
OH649	Grand Township, Ohio	0.0000371919%
OH650	Grandview Heights City, Ohio	0.0363742583%
OH651	Grandview Township, Ohio	0.0005932320%
OH652	Granger Township, Ohio	0.0028459226%
OH653	Granville Township, Licking County, Ohio	0.0126030583%
OH654	Granville Township, Mercer County, Ohio	0.0015971931%
OH655	Granville Village, Ohio	0.0103882561%
OH656	Gratiot Village, Ohio	0.0002067581%
OH657	Gratis Village, Ohio	0.0064162966%
OH658	Graysville Village, Ohio	0.0000309746%
OH659	Green Camp Township, Ohio	0.0011901403%
OH660	Green Camp Village, Ohio	0.0002045554%
OH661	Green City, Ohio	0.0847580205%
OH662	Green Creek Township, Ohio	0.0006872280%
OH663	Green Springs Village, Ohio	0.0016423298%
OH664	Green Township, Adams County, Ohio	0.0000263527%
OH665	Green Township, Brown County, Ohio	0.0034727036%
OH666	Green Township, Clark County, Ohio	0.0007485095%
OH667	Green Township, Clinton County, Ohio	0.0001561262%
OH668	Green Township, Fayette County, Ohio	0.0001235787%
OH669	Green Township, Gallia County, Ohio	0.0009184428%
OH670	Green Township, Hamilton County, Ohio	0.0953852812%
OH671	Green Township, Harrison County, Ohio	0.0005725423%
OH672	Green Township, Hocking County, Ohio	0.0033142996%
OH673	Green Township, Mahoning County, Ohio	0.0033902496%
OH674	Green Township, Monroe County, Ohio	0.0000062341%
OH675	Green Township, Ross County, Ohio	0.0105357346%
OH676	Green Township, Scioto County, Ohio	0.0218077775%
OH677	Green Township, Shelby County, Ohio	0.0000621174%
OH678	Greene County, Ohio	0.9063855073%
OH679	Greene Township, Ohio	0.0000341003%
OH680	Greenfield Township, Fairfield County, Ohio	0.0084982150%

<b>State ID</b>	<b>Qualifying Subdivision</b>	<b>Consolidated State Allocation</b>
OH681	Greenfield Township, Huron County, Ohio	0.0011256045%
OH682	Greenfield Village, Ohio	0.0148836578%
OH683	Greenhills Village, Ohio	0.0082250286%
OH684	Greensburg Township, Ohio	0.0001324539%
OH685	Greenville City, Ohio	0.0550893674%
OH686	Greenville Township, Ohio	0.0140737464%
OH687	Greenwich Village, Ohio	0.0017844949%
OH688	Groton Township, Ohio	0.0005921768%
OH689	Grove City, Ohio	0.0733060057%
OH690	Groveport City, Ohio	0.0125549613%
OH691	Grover Hill Village, Ohio	0.0001863854%
OH692	Guernsey County, Ohio	0.2910222727%
OH693	Guilford Township, Ohio	0.0060579183%
OH694	Gustavus Township, Ohio	0.0000511505%
OH695	Guyan Township, Ohio	0.0003561309%
OH696	Hambden Township, Ohio	0.0039432026%
OH697	Hamden Village, Ohio	0.0009493296%
OH698	Hamer Township, Ohio	0.0000451704%
OH699	Hamersville Village, Ohio	0.0007131445%
OH700	Hamilton City, Ohio	0.6764224012%
OH701	Hamilton County, Ohio	5.8561869769%
OH702	Hamilton Township, Franklin County, Ohio	0.0255910434%
OH703	Hamilton Township, Jackson County, Ohio	0.0005248960%
OH704	Hamilton Township, Lawrence County, Ohio	0.0009909733%
OH705	Hamilton Township, Warren County, Ohio	0.0450761424%
OH706	Hamler Village, Ohio	0.0004060738%
OH707	Hancock County, Ohio	0.2855617267%
OH708	Hanging Rock Village, Ohio	0.0019993320%
OH709	Hanover Township, Butler County, Ohio	0.0098235954%
OH710	Hanover Township, Columbiana County, Ohio	0.0013178391%
OH711	Hanover Township, Licking County, Ohio	0.0043184009%
OH712	Hanover Village, Ohio	0.0008062251%
OH713	Hanoverton Village, Ohio	0.0010440744%
OH714	Harbor View Village, Ohio	0.0001526700%
OH715	Hardin County, Ohio	0.2235793641%
OH716	Harding Township, Ohio	0.0000272955%
OH717	Hardy Township, Ohio	0.0013901375%
OH718	Harlan Township, Ohio	0.0030485156%
OH719	Harlem Township, Ohio	0.0049245646%
OH720	Harmony Township, Clark County, Ohio	0.0018916876%

<b>State ID</b>	<b>Qualifying Subdivision</b>	<b>Consolidated State Allocation</b>
OH721	Harmony Township, Morrow County, Ohio	0.0001180824%
OH722	Harpersfield Township, Ohio	0.0005048559%
OH723	Harpster Village, Ohio	0.0000822938%
OH724	Harris Township, Ohio	0.0004190567%
OH725	Harrisburg Village, Ohio	0.0002978367%
OH726	Harrison City, Ohio	0.0560804997%
OH727	Harrison County, Ohio	0.0770641930%
OH728	Harrison Township, Champaign County, Ohio	0.0001374611%
OH729	Harrison Township, Gallia County, Ohio	0.0002811560%
OH730	Harrison Township, Hamilton County, Ohio	0.0022712769%
OH731	Harrison Township, Henry County, Ohio	0.0000203037%
OH732	Harrison Township, Knox County, Ohio	0.0000165369%
OH733	Harrison Township, Licking County, Ohio	0.0003058095%
OH734	Harrison Township, Vinton County, Ohio	0.0000199508%
OH735	Harrison Township, Montgomery County, Ohio	0.0328749640%
OH736	Harrison Township, Muskingum County, Ohio	0.0004112679%
OH737	Harrison Township, Paulding County, Ohio	0.0000657831%
OH738	Harrison Township, Perry County, Ohio	0.0020762554%
OH739	Harrison Township, Pickaway County, Ohio	0.0068306454%
OH740	Harrison Township, Preble County, Ohio	0.0015877060%
OH741	Harrison Township, Scioto County, Ohio	0.0071650064%
OH742	Harrison Township, Van Wert County, Ohio	0.0001858511%
OH743	Harrison Township, Vinton County, Ohio	0.0005201806%
OH744	Harrisville Township, Ohio	0.0067192115%
OH745	Harrisville Village, Ohio	0.0000619645%
OH746	Harrod Village, Ohio	0.0000673593%
OH747	Harrison Township, Vinton County, Ohio	0.0007413564%
OH748	Hartford Township, Trumbull County, Ohio	0.0014833648%
OH749	Hartford Village, Ohio	0.0002502078%
OH750	Hartland Township, Ohio	0.0000960882%

<b>State ID</b>	<b>Qualifying Subdivision</b>	<b>Consolidated State Allocation</b>
OH751	Hartsgrove Township, Ohio	0.0005870417%
OH752	Hartville Village, Ohio	0.0099058031%
OH753	Harveysburg Village, Ohio	0.0012100978%
OH754	Haskins Village, Ohio	0.0008938610%
OH755	Haviland Village, Ohio	0.0000511646%
OH756	Hayesville Village, Ohio	0.0000894727%
OH757	Heath City, Ohio	0.0429986695%
OH758	Hebron Village, Ohio	0.0150402674%
OH759	Helena Village, Ohio	0.0000542548%
OH760	Hemlock Village, Ohio	0.0003549573%
OH761	Henrietta Township, Ohio	0.0004674808%
OH762	Henry County, Ohio	0.1089766836%
OH763	Hicksville Township, Ohio	0.0002096578%
OH764	Hicksville Village, Ohio	0.0077242363%
OH765	Higginsport Village, Ohio	0.0015866304%
OH766	Highland County, Ohio	0.3882850462%
OH767	Highland Heights City, Ohio	0.0224853394%
OH768	Highland Hills Village, Ohio	0.0015764629%
OH769	Highland Township, Defiance County, Ohio	0.0027365866%
OH770	Highland Township, Muskingum County, Ohio	0.0001705257%
OH771	Highland Village, Ohio	0.0000677557%
OH772	Hilliard City, Ohio	0.0500136505%
OH773	Hills and Dales Village, Ohio	0.0006069453%
OH774	Hillsboro City, Ohio	0.0707143136%
OH775	Hinckley Township, Ohio	0.0165323306%
OH776	Hiram Township, Ohio	0.0008287315%
OH777	Hiram Village, Ohio	0.0032539898%
OH778	Hocking County, Ohio	0.2559590488%
OH779	Holgate Village, Ohio	0.0002774838%
OH780	Holiday City Village, Ohio	0.0000613051%
OH781	Holland Village, Ohio	0.0097536077%
OH782	Hollansburg Village, Ohio	0.0003567645%
OH783	Holloway Village, Ohio	0.0002671536%
OH784	Holmes County, Ohio	0.1337033098%
OH785	Holmes Township, Ohio	0.0003480370%
OH786	Holmesville Village, Ohio	0.0000436236%
OH787	Homer Township, Medina County, Ohio	0.0010864103%
OH788	Homer Township, Morgan County, Ohio	0.0001820827%
OH789	Hopedale Village, Ohio	0.0002767288%
OH790	Hopewell Township, Licking County, Ohio	0.0002502078%
OH791	Hopewell Township, Muskingum County, Ohio	0.0007422883%
OH792	Hopewell Township, Perry County, Ohio	0.0012909360%

<b>State ID</b>	<b>Qualifying Subdivision</b>	<b>Consolidated State Allocation</b>
OH793	Hopewell Township, Seneca County, Ohio	0.0001303525%
OH794	Howard Township, Ohio	0.0000496108%
OH795	Howland Township, Ohio	0.0502639031%
OH796	Hoytville Village, Ohio	0.0002378935%
OH797	Hubbard City, Ohio	0.0289341396%
OH798	Hubbard Township, Ohio	0.0153110532%
OH799	Huber Heights City, Ohio	0.1252489167%
OH800	Hudson City, Ohio	0.0660214283%
OH801	Hunting Valley Village, Ohio	0.0076690112%
OH802	Huntington Township, Brown County, Ohio	0.0072244638%
OH803	Huntington Township, Ross County, Ohio	0.0066106570%
OH804	Huntsburg Township, Ohio	0.0006508198%
OH805	Huntsville Village, Ohio	0.0008479077%
OH806	Huron City, Ohio	0.0302737409%
OH807	Huron County, Ohio	0.3638859630%
OH808	Huron Township, Ohio	0.0007791800%
OH809	Independence City, Ohio	0.0311578609%
OH810	Independence Township, Ohio	0.0000751984%
OH811	Irondale Village, Ohio	0.0001593821%
OH812	Ironton City, Ohio	0.0888572696%
OH813	Island Creek Township, Ohio	0.0026616805%
OH814	Israel Township, Ohio	0.0004746750%
OH815	Ithaca Village, Ohio	0.0003813690%
OH816	Jackson Center Village, Ohio	0.0015263144%
OH817	Jackson City, Ohio	0.0556665988%
OH818	Jackson County, Ohio	0.4838159524%
OH819	Jackson Township, Allen County, Ohio	0.0004227108%
OH820	Jackson Township, Ashland County, Ohio	0.0000162678%
OH821	Jackson Township, Auglaize County, Ohio	0.0003115915%
OH822	Jackson Township, Brown County, Ohio	0.0004961005%
OH823	Jackson Township, Clermont County, Ohio	0.0014652778%
OH824	Jackson Township, Coshocton County, Ohio	0.0005510719%
OH825	Jackson Township, Crawford County, Ohio	0.0000108762%
OH826	Jackson Township, Franklin County, Ohio	0.0661350150%
OH827	Jackson Township, Guernsey County, Ohio	0.0010334405%
OH828	Jackson Township, Hardin County, Ohio	0.0015327348%

<b>State ID</b>	<b>Qualifying Subdivision</b>	<b>Consolidated State Allocation</b>
OH829	Jackson Township, Highland County, Ohio	0.0000451704%
OH830	Jackson Township, Jackson County, Ohio	0.0001105044%
OH831	Jackson Township, Mahoning County, Ohio	0.0058960862%
OH832	Jackson Township, Monroe County, Ohio	0.0000561065%
OH833	Jackson Township, Montgomery County, Ohio	0.0086323757%
OH834	Jackson Township, Muskingum County, Ohio	0.0011435253%
OH835	Jackson Township, Noble County, Ohio	0.0001207342%
OH836	Jackson Township, Monroe County, Ohio	0.0001534939%
OH837	Jackson Township, Pickaway County, Ohio	0.0001894702%
OH838	Jackson Township, Pike County, Ohio	0.0004309715%
OH839	Jackson Township, Richland County, Ohio	0.0004638706%
OH840	Jackson Township, Sandusky County, Ohio	0.0004340387%
OH841	Jackson Township, Seneca County, Ohio	0.0004311659%
OH842	Jackson Township, Shelby County, Ohio	0.0013665838%
OH843	Jackson Township, Stark County, Ohio	0.1371869620%
OH844	Jackson Township, Union County, Ohio	0.0001416902%
OH845	Jackson Township, Vinton County, Ohio	0.0000910316%
OH846	Jackson Township, Wood County, Ohio	0.0001346914%
OH847	Jackson Township, Wyandot County, Ohio	0.0001214367%
OH848	Jacksonburg Village, Ohio	0.0002870780%
OH849	Jacksonville Village, Ohio	0.0008441727%
OH850	Jamestown Village, Ohio	0.0034877253%
OH851	Jefferson County, Ohio	0.6622324840%
OH852	Jefferson Township, Adams County, Ohio	0.0007642272%
OH853	Jefferson Township, Brown County, Ohio	0.0006821382%
OH854	Jefferson Township, Clinton County, Ohio	0.0014720474%



<b>State ID</b>	<b>Qualifying Subdivision</b>	<b>Consolidated State Allocation</b>
OH855	Jefferson Township, Coshocton County, Ohio	0.0000612302%
OH856	Jefferson Township, Crawford County, Ohio	0.0004567985%
OH857	Jefferson Township, Fayette County, Ohio	0.0005898074%
OH858	Jefferson Township, Franklin County, Ohio	0.0261561693%
OH859	Jefferson Township, Greene County, Ohio	0.0000619123%
OH860	Jefferson Township, Guernsey County, Ohio	0.0000679895%
OH861	Jefferson Township, Jackson County, Ohio	0.0000828783%
OH862	Jefferson Township, Knox County, Ohio	0.0006284039%
OH863	Jefferson Township, Logan County, Ohio	0.0002493846%
OH864	Jefferson Township, Madison County, Ohio	0.0262668976%
OH865	Jefferson Township, Montgomery County, Ohio	0.0133322246%
OH866	Jefferson Township, Muskingum County, Ohio	0.0005015462%
OH867	Jefferson Township, Noble County, Ohio	0.0000172477%
OH868	Jefferson Township, Preble County, Ohio	0.0008020371%
OH869	Jefferson Township, Richland County, Ohio	0.0017662765%
OH870	Jefferson Township, Ross County, Ohio	0.0009148677%
OH871	Jefferson Township, Scioto County, Ohio	0.0036109358%
OH872	Jefferson Township, Tuscarawas County, Ohio	0.0008079949%
OH873	Jefferson Township, Williams County, Ohio	0.0002200224%
OH874	Jefferson Village, Ohio	0.0039566613%
OH875	Jeffersonville Village, Ohio	0.0000112344%
OH876	Jenera Village, Ohio	0.0001194701%
OH877	Jennings Township, Ohio	0.0002731862%
OH878	Jerome Township, Ohio	0.0044044550%
OH879	Jeromesville Village, Ohio	0.0003085668%
OH880	Jerry City Village, Ohio	0.0003417298%
OH881	Jersey Township, Ohio	0.0017699883%
OH882	Jerusalem Township, Ohio	0.0021563480%
OH883	Jerusalem Village, Ohio	0.0000311703%
OH884	Jewett Village, Ohio	0.0001813051%

<b>State ID</b>	<b>Qualifying Subdivision</b>	<b>Consolidated State Allocation</b>
OH885	Johnson Township, Ohio	0.0002326265%
OH886	Johnston Township, Ohio	0.0002216522%
OH887	Johnstown Village, Ohio	0.0092206199%
OH888	Junction City Village, Ohio	0.0017212480%
OH889	Kalida Village, Ohio	0.0022682733%
OH890	Kelleys Island Village, Ohio	0.0028777715%
OH891	Kent City, Ohio	0.0513285414%
OH892	Kenton City, Ohio	0.0306658035%
OH893	Kettering City, Ohio	0.3384195127%
OH894	Kettlersville Village, Ohio	0.0000266218%
OH895	Killbuck Township, Ohio	0.0002093931%
OH896	Killbuck Village, Ohio	0.0010702314%
OH897	Kingston Township, Ohio	0.0000164977%
OH898	Kingston Village, Ohio	0.0076824625%
OH899	Kingsville Township, Ohio	0.0011036385%
OH900	Kinsman Township, Ohio	0.0020801208%
OH901	Kipton Village, Ohio	0.0000973918%
OH902	Kirby Village, Ohio	0.0000472254%
OH903	Kirkersville Village, Ohio	0.0005560173%
OH904	Kirkwood Township, Ohio	0.0000140607%
OH905	Kirtland City, Ohio	0.0223930205%
OH906	Kirtland Hills Village, Ohio	0.0096850050%
OH907	Knox County, Ohio	0.3115395206%
OH908	Knox Township, Columbiana County, Ohio	0.0005191487%
OH909	Knox Township, Guernsey County, Ohio	0.0002039685%
OH910	Knox Township, Jefferson County, Ohio	0.0010041070%
OH911	Knox Township, Vinton County, Ohio	0.0001170406%
OH912	La Grange Township, Ohio	0.0042170664%
OH913	La Rue Village, Ohio	0.0006694539%
OH914	Lafayette Township, Ohio	0.0073805047%
OH915	Lafayette Village, Ohio	0.0000886329%
OH916	Lagrange Village, Ohio	0.0054247251%
OH917	Lake County, Ohio	1.2794251773%
OH918	Lake Township, Stark County, Ohio	0.0367336076%
OH919	Lake Township, Wood County, Ohio	0.0141058613%
OH920	Lakeline Village, Ohio	0.0000947652%
OH921	Lakemore Village, Ohio	0.0083562888%
OH922	Lakeview Village, Ohio	0.0008279569%
OH923	Lakewood City, Ohio	0.1008106545%
OH924	Lancaster City, Ohio	0.1565040398%
OH925	Latty Township, Ohio	0.0000877108%
OH926	Latty Village, Ohio	0.0000219277%
OH927	Laura Village, Ohio	0.0001135686%

<b>State ID</b>	<b>Qualifying Subdivision</b>	<b>Consolidated State Allocation</b>
OH928	Laurel Township, Ohio	0.0001089904%
OH929	Laurelville Village, Ohio	0.0007183460%
OH930	Lawrence County, Ohio	0.5322395718%
OH931	Lawrence Township, Lawrence County, Ohio	0.0093186258%
OH932	Lawrence Township, Stark County, Ohio	0.0140521883%
OH933	Lawrence Township, Tuscarawas County, Ohio	0.0052322595%
OH934	Lawrence Township, Washington County, Ohio	0.0000334215%
OH935	Lebanon City, Ohio	0.0873597515%
OH936	Lebanon Township, Ohio	0.0004736376%
OH937	Lee Township, Athens County, Ohio	0.0005836255%
OH938	Lee Township, Carroll County, Ohio	0.0000980404%
OH939	Lee Township, Monroe County, Ohio	0.0000872768%
OH940	Leesburg Township, Ohio	0.0001989692%
OH941	Leesburg Village, Ohio	0.0054882077%
OH942	Leesville Village, Ohio	0.0000217868%
OH943	Leetonia Village, Ohio	0.0074544436%
OH944	Leipsic Village, Ohio	0.0030629968%
OH945	Lemon Township, Ohio	0.0041524079%
OH946	Lenox Township, Ohio	0.0002582984%
OH947	Leroy Township, Ohio	0.0053731877%
OH948	Letart Township, Ohio	0.0005413001%
OH949	Lewis Township, Ohio	0.0039998104%
OH950	Lewisburg Village, Ohio	0.0132254277%
OH951	Lewisville Village, Ohio	0.0001745536%
OH952	Lexington Township, Ohio	0.0014349065%
OH953	Lexington Village, Ohio	0.0093220146%
OH954	Liberty Center Village, Ohio	0.0002842517%
OH955	Liberty Township, Adams County, Ohio	0.0005534059%
OH956	Liberty Township, Butler County, Ohio	0.1149425287%
OH957	Liberty Township, Clinton County, Ohio	0.0016058699%
OH958	Liberty Township, Crawford County, Ohio	0.0001413900%
OH959	Liberty Township, Darke County, Ohio	0.0010825959%
OH960	Liberty Township, Delaware County, Ohio	0.0646792482%
OH961	Liberty Township, Guernsey County, Ohio	0.0001631748%

<b>State ID</b>	<b>Qualifying Subdivision</b>	<b>Consolidated State Allocation</b>
OH962	Liberty Township, Hancock County, Ohio	0.0013703927%
OH963	Liberty Township, Hardin County, Ohio	0.0010773571%
OH964	Liberty Township, Henry County, Ohio	0.0006632539%
OH965	Liberty Township, Highland County, Ohio	0.0016487208%
OH966	Liberty Township, Jackson County, Ohio	0.0018785750%
OH967	Liberty Township, Knox County, Ohio	0.0003803498%
OH968	Liberty Township, Licking County, Ohio	0.0000926695%
OH969	Liberty Township, Logan County, Ohio	0.0003591138%
OH970	Liberty Township, Mercer County, Ohio	0.0002526633%
OH971	Liberty Township, Putnam County, Ohio	0.0002235160%
OH972	Liberty Township, Seneca County, Ohio	0.0003409218%
OH973	Liberty Township, Trumbull County, Ohio	0.0688997396%
OH974	Liberty Township, Union County, Ohio	0.0017726349%
OH975	Liberty Township, Wood County, Ohio	0.0002142817%
OH976	Lick Township, Ohio	0.0000552522%
OH977	Licking County, Ohio	0.7119059883%
OH978	Licking Township, Licking County, Ohio	0.0031507646%
OH979	Licking Township, Muskingum County, Ohio	0.0012839582%
OH980	Lima City, Ohio	0.1727455397%
OH981	Limaville Village, Ohio	0.0003869608%
OH982	Lincoln Heights Village, Ohio	0.0083419326%
OH983	Lincoln Township, Ohio	0.0001771237%
OH984	Lindsey Village, Ohio	0.0006510581%
OH985	Linndale Village, Ohio	0.0028091858%
OH986	Lisbon Village, Ohio	0.0009584285%
OH987	Litchfield Township, Ohio	0.0019838797%
OH988	Lithopolis Village, Ohio	0.0014069809%
OH989	Liverpool Township, Columbiana County, Ohio	0.0053112911%
OH990	Liverpool Township, Medina County, Ohio	0.0054202427%
OH991	Lockbourne Village, Ohio	0.0000076368%
OH992	Lockington Village, Ohio	0.0000443696%

<b>State ID</b>	<b>Qualifying Subdivision</b>	<b>Consolidated State Allocation</b>
OH993	Lockland Village, Ohio	0.0146296956%
OH994	Lodi Township, Ohio	0.0003856097%
OH995	Lodi Village, Ohio	0.0068845348%
OH996	Logan City, Ohio	0.0081742815%
OH997	Logan County, Ohio	0.2671308245%
OH998	Logan Township, Ohio	0.0001602471%
OH999	London City, Ohio	0.0432082694%
OH1000	Londonderry Township, Ohio	0.0001223811%
OH1001	Lorain City, Ohio	0.2833225817%
OH1002	Lorain County, Ohio	1.3357776870%
OH1003	Lordstown Village, Ohio	0.0208012082%
OH1004	Lore City Village, Ohio	0.0001903706%
OH1005	Lostcreek Township, Ohio	0.0008063368%
OH1006	Loudon Township, Carroll County, Ohio	0.0003703748%
OH1007	Loudon Township, Seneca County, Ohio	0.0000802169%
OH1008	Loudonville Village, Ohio	0.0063961356%
OH1009	Louisville City, Ohio	0.0170110645%
OH1010	Loveland City, Ohio	0.0476149868%
OH1011	Lowell Village, Ohio	0.0000835538%
OH1012	Lowellville Village, Ohio	0.0039921417%
OH1013	Lower Salem Village, Ohio	0.0000220891%
OH1014	Lucas County, Ohio	3.1972089435%
OH1015	Lucas Village, Ohio	0.0007671706%
OH1016	Luckey Village, Ohio	0.0005693772%
OH1017	Ludlow Falls Village, Ohio	0.0002558525%
OH1018	Ludlow Township, Ohio	0.0000501323%
OH1019	Lykens Township, Ohio	0.0000217523%
OH1020	Lynchburg Village, Ohio	0.0028908592%
OH1021	Lyndhurst City, Ohio	0.0338761729%
OH1022	Lynn Township, Ohio	0.0000111068%
OH1023	Lyons Village, Ohio	0.0001442518%
OH1024	Macedonia City, Ohio	0.0527014847%
OH1025	Macksburg Village, Ohio	0.0000477742%
OH1026	Mad River Township, Champaign County, Ohio	0.0003806616%
OH1027	Mad River Township, Clark County, Ohio	0.0132962505%
OH1028	Madeira City, Ohio	0.0133187012%
OH1029	Madison County, Ohio	0.2562654482%
OH1030	Madison Township, Butler County, Ohio	0.0065436778%
OH1031	Madison Township, Clark County, Ohio	0.0028035083%
OH1032	Madison Township, Columbiana County, Ohio	0.0001863611%
OH1033	Madison Township, Fayette County, Ohio	0.0003651188%

<b>State ID</b>	<b>Qualifying Subdivision</b>	<b>Consolidated State Allocation</b>
OH1034	Madison Township, Franklin County, Ohio	0.0648596631%
OH1035	Madison Township, Guernsey County, Ohio	0.0001087832%
OH1036	Madison Township, Hancock County, Ohio	0.0001546084%
OH1037	Madison Township, Highland County, Ohio	0.0000451704%
OH1038	Madison Township, Lake County, Ohio	0.0185550292%
OH1039	Madison Township, Licking County, Ohio	0.0016124501%
OH1040	Madison Township, Muskingum County, Ohio	0.0000200618%
OH1041	Madison Township, Pickaway County, Ohio	0.0005781272%
OH1042	Madison Township, Richland County, Ohio	0.0162443911%
OH1043	Madison Township, Sandusky County, Ohio	0.0010398844%
OH1044	Madison Township, Scioto County, Ohio	0.0090415557%
OH1045	Madison Township, Williams County, Ohio	0.0001650168%
OH1046	Madison Village, Ohio	0.0069557668%
OH1047	Magnetic Springs Village, Ohio	0.0003286007%
OH1048	Magnolia Village, Ohio	0.0039121470%
OH1049	Mahoning County, Ohio	1.6000258367%
OH1050	Maineville Village, Ohio	0.0020362222%
OH1051	Malaga Township, Ohio	0.0000561065%
OH1052	Malinta Village, Ohio	0.0000609111%
OH1053	Malta Village, Ohio	0.0001392397%
OH1054	Malvern Village, Ohio	0.0005882424%
OH1055	Manchester Township, Ohio	0.0013966912%
OH1056	Manchester Village, Ohio	0.0025562084%
OH1057	Mansfield City, Ohio	0.2140405926%
OH1058	Mantua Township, Ohio	0.0000649985%
OH1059	Mantua Village, Ohio	0.0015884020%
OH1060	Maple Heights City, Ohio	0.0395380059%
OH1061	Marble Cliff Village, Ohio	0.0004658471%
OH1062	Marblehead Village, Ohio	0.0019235388%
OH1063	Marengo Village, Ohio	0.0002597814%
OH1064	Margaretta Township, Ohio	0.0078229674%
OH1065	Mariemont Village, Ohio	0.0153812210%
OH1066	Marietta City, Ohio	0.0852917164%
OH1067	Marietta Township, Ohio	0.0002088845%
OH1068	Marion City, Ohio	0.2496505326%
OH1069	Marion County, Ohio	0.3374233828%

<b>State ID</b>	<b>Qualifying Subdivision</b>	<b>Consolidated State Allocation</b>
OH1070	Marion Township, Allen County, Ohio	0.0001840837%
OH1071	Marion Township, Clinton County, Ohio	0.0020965523%
OH1072	Marion Township, Fayette County, Ohio	0.0007695582%
OH1073	Marion Township, Hardin County, Ohio	0.0006108726%
OH1074	Marion Township, Henry County, Ohio	0.0000947506%
OH1075	Marion Township, Hocking County, Ohio	0.0001634856%
OH1076	Marion Township, Marion County, Ohio	0.0526451142%
OH1077	Marion Township, Mercer County, Ohio	0.0015069562%
OH1078	Marion Township, Pike County, Ohio	0.0001943597%
OH1079	Mark Township, Ohio	0.0001324155%
OH1080	Marlboro Township, Delaware County, Ohio	0.0001979724%
OH1081	Marlboro Township, Stark County, Ohio	0.0048193068%
OH1082	Marseilles Township, Ohio	0.0000067465%
OH1083	Marseilles Village, Ohio	0.0000067465%
OH1084	Marshall Township, Ohio	0.0006323861%
OH1085	Marshallville Village, Ohio	0.0004600557%
OH1086	Martins Ferry City, Ohio	0.0347299689%
OH1087	Martinsburg Village, Ohio	0.0000165369%
OH1088	Martinsville Village, Ohio	0.0006022012%
OH1089	Mary Ann Township, Ohio	0.0009452294%
OH1090	Marysville City, Ohio	0.0386422342%
OH1091	Mason City, Ohio	0.1510527828%
OH1092	Mason Township, Ohio	0.0000347710%
OH1093	Massie Township, Ohio	0.0001279911%
OH1094	Massillon City, Ohio	0.1194930798%
OH1095	Matamoras Village, Ohio	0.0003175044%
OH1096	Maumee City, Ohio	0.0830057490%
OH1097	Mayfield Heights City, Ohio	0.0460098010%
OH1098	Mayfield Village, Ohio	0.0222206201%
OH1099	McArthur Village, Ohio	0.0034201873%
OH1100	McClure Village, Ohio	0.0000744469%
OH1101	McComb Village, Ohio	0.0019536880%
OH1102	McConnelville Village, Ohio	0.0038344466%
OH1103	McDonald Township, Ohio	0.0004331642%
OH1104	McDonald Village, Ohio	0.0085762358%
OH1105	McGuffey Village, Ohio	0.0000111068%
OH1106	McKean Township, Ohio	0.0016773188%
OH1107	McLean Township, Ohio	0.0000088739%

<b>State ID</b>	<b>Qualifying Subdivision</b>	<b>Consolidated State Allocation</b>
OH1108	Mead Township, Ohio	0.0016310431%
OH1109	Mecca Township, Ohio	0.0015686157%
OH1110	Mechanicsburg Village, Ohio	0.0059742716%
OH1111	Medina City, Ohio	0.0850942672%
OH1112	Medina County, Ohio	0.7825696764%
OH1113	Medina Township, Ohio	0.0180792844%
OH1114	Meigs County, Ohio	0.1986571471%
OH1115	Meigs Township, Ohio	0.0019764498%
OH1116	Meigsville Township, Ohio	0.0000749752%
OH1117	Melrose Village, Ohio	0.0001123652%
OH1118	Mendon Village, Ohio	0.0000902369%
OH1119	Mentor City, Ohio	0.2495262895%
OH1120	Mentor-On-The-Lake City, Ohio	0.0195974466%
OH1121	Mercer County, Ohio	0.1655486085%
OH1122	Mesopotamia Township, Ohio	0.0029496795%
OH1123	Metamora Village, Ohio	0.0001589872%
OH1124	Meyers Lake Village, Ohio	0.0015027860%
OH1125	Miami County, Ohio	0.5778482109%
OH1126	Miami Township, Clermont County, Ohio	0.2187745945%
OH1127	Miami Township, Greene County, Ohio	0.0056649739%
OH1128	Miami Township, Hamilton County, Ohio	0.0222368033%
OH1129	Miami Township, Logan County, Ohio	0.0002394092%
OH1130	Miami Township, Montgomery County, Ohio	0.1354683508%
OH1131	Miamisburg City, Ohio	0.1660413479%
OH1132	Middle Point Village, Ohio	0.0010159860%
OH1133	Middleburg Heights City, Ohio	0.0377244809%
OH1134	Middlebury Township, Ohio	0.0002811281%
OH1135	Middlefield Village, Ohio	0.0110639374%
OH1136	Middleport Village, Ohio	0.0066985891%
OH1137	Middleton Township, Columbiana County, Ohio	0.0013311506%
OH1138	Middleton Township, Wood County, Ohio	0.0032264709%
OH1139	Middletown City, Ohio	0.5826547123%
OH1140	Midland Village, Ohio	0.0000223037%
OH1141	Midvale Village, Ohio	0.0004926798%
OH1142	Midway Village, Ohio	0.0006778443%
OH1143	Mifflin Township, Ashland County, Ohio	0.0003416231%
OH1144	Mifflin Township, Franklin County, Ohio	0.0915733216%
OH1145	Mifflin Township, Pike County, Ohio	0.0001267563%



<b>State ID</b>	<b>Qualifying Subdivision</b>	<b>Consolidated State Allocation</b>
OH1146	Mifflin Township, Richland County, Ohio	0.0080552911%
OH1147	Mifflin Township, Wyandot County, Ohio	0.0001214367%
OH1148	Mifflin Village, Ohio	0.0001545438%
OH1149	Milan Township, Ohio	0.0020258680%
OH1150	Milan Village, Ohio	0.0040820332%
OH1151	Milford Center Village, Ohio	0.0000633084%
OH1152	Milford City, Ohio	0.0751522099%
OH1153	Milford Township, Butler County, Ohio	0.0015672512%
OH1154	Milford Township, Defiance County, Ohio	0.0002979348%
OH1155	Mill Creek Township, Coshocton County, Ohio	0.0000229613%
OH1156	Mill Creek Township, Williams County, Ohio	0.0000628635%
OH1157	Mill Township, Ohio	0.0121593375%
OH1158	Millbury Village, Ohio	0.0009905091%
OH1159	Millcreek Township, Ohio	0.0000180881%
OH1160	Milledgeville Village, Ohio	0.0000257235%
OH1161	Miller City Village, Ohio	0.0000248351%
OH1162	Miller Township, Ohio	0.0008599212%
OH1163	Millersburg Village, Ohio	0.0018263731%
OH1164	Millersport Village, Ohio	0.0058664571%
OH1165	Millville Village, Ohio	0.0076100550%
OH1166	Millwood Township, Ohio	0.0000543916%
OH1167	Milton Center Village, Ohio	0.0000061223%
OH1168	Milton Township, Ashland County, Ohio	0.0000162678%
OH1169	Milton Township, Mahoning County, Ohio	0.0048642711%
OH1170	Miltonsburg Village, Ohio	0.0000172975%
OH1171	Mineral City Village, Ohio	0.0026506173%
OH1172	Minerva Park Village, Ohio	0.0030776456%
OH1173	Minerva Village, Ohio	0.0118214870%
OH1174	Mingo Junction Village, Ohio	0.0074909571%
OH1175	Minster Village, Ohio	0.0056442578%
OH1176	Mississinawa Township, Ohio	0.0003444623%
OH1177	Mogadore Village, Ohio	0.0107618198%
OH1178	Monclova Township, Ohio	0.0108181339%
OH1179	Monday Creek Township, Ohio	0.0000430312%
OH1180	Monroe City, Ohio	0.1198391105%
OH1181	Monroe County, Ohio	0.0768222745%
OH1182	Monroe Township, Adams County, Ohio	0.0016865705%
OH1183	Monroe Township, Allen County, Ohio	0.0002727166%

<b>State ID</b>	<b>Qualifying Subdivision</b>	<b>Consolidated State Allocation</b>
OH1184	Monroe Township, Carroll County, Ohio	0.0010130841%
OH1185	Monroe Township, Clermont County, Ohio	0.0034821896%
OH1186	Monroe Township, Darke County, Ohio	0.0006151113%
OH1187	Monroe Township, Guernsey County, Ohio	0.0001903706%
OH1188	Monroe Township, Harrison County, Ohio	0.0003530677%
OH1189	Monroe Township, Knox County, Ohio	0.0021828768%
OH1190	Monroe Township, Licking County, Ohio	0.0160503654%
OH1191	Monroe Township, Logan County, Ohio	0.0001895323%
OH1192	Monroe Township, Muskingum County, Ohio	0.0001203711%
OH1193	Monroe Township, Perry County, Ohio	0.0000753046%
OH1194	Monroe Township, Pickaway County, Ohio	0.0003740823%
OH1195	Monroe Township, Preble County, Ohio	0.0020296448%
OH1196	Monroe Township, Putnam County, Ohio	0.0007698884%
OH1197	Monroe Township, Richland County, Ohio	0.0011596765%
OH1198	Monroeville Village, Ohio	0.0057515643%
OH1199	Monterey Township, Ohio	0.0001158972%
OH1200	Montezuma Village, Ohio	0.0003248528%
OH1201	Montgomery City, Ohio	0.0491831661%
OH1202	Montgomery County, Ohio	5.1644746001%
OH1203	Montgomery Township, Marion County, Ohio	0.0007252418%
OH1204	Montgomery Township, Wood County, Ohio	0.0011448768%
OH1205	Montpelier Village, Ohio	0.0054141221%
OH1206	Montville Township, Geauga County, Ohio	0.0005742528%
OH1207	Montville Township, Medina County, Ohio	0.0202875314%
OH1208	Moorefield Township, Ohio	0.0090773788%
OH1209	Moraine City, Ohio	0.0890573422%
OH1210	Moreland Hills Village, Ohio	0.0034611065%
OH1211	Morgan County, Ohio	0.0873568346%
OH1212	Morgan Township, Ashtabula County, Ohio	0.0013032327%

<b>State ID</b>	<b>Qualifying Subdivision</b>	<b>Consolidated State Allocation</b>
OH1213	Morgan Township, Butler County, Ohio	0.0060266465%
OH1214	Morgan Township, Gallia County, Ohio	0.0004498495%
OH1215	Morgan Township, Knox County, Ohio	0.0013394926%
OH1216	Morgan Township, Scioto County, Ohio	0.0014216283%
OH1217	Morral Village, Ohio	0.0008926053%
OH1218	Morris Township, Ohio	0.0000330739%
OH1219	Morristown Village, Ohio	0.0004780643%
OH1220	Morrow County, Ohio	0.2192732037%
OH1221	Morrow Village, Ohio	0.0015475289%
OH1222	Moscow Village, Ohio	0.0010343137%
OH1223	Moulton Township, Ohio	0.0002403706%
OH1224	Mount Blanchard Village, Ohio	0.0000632489%
OH1225	Mount Cory Village, Ohio	0.0001194701%
OH1226	Mount Eaton Village, Ohio	0.0003286112%
OH1227	Mount Gilead Village, Ohio	0.0047705309%
OH1228	Mount Healthy City, Ohio	0.0150472097%
OH1229	Mount Orab Village, Ohio	0.0858253892%
OH1230	Mount Pleasant Township, Ohio	0.0009562924%
OH1231	Mount Pleasant Village, Ohio	0.0001593821%
OH1232	Mount Sterling Village, Ohio	0.0092167280%
OH1233	Mount Vernon City, Ohio	0.0916146794%
OH1234	Mount Victory Village, Ohio	0.0003726928%
OH1235	Mowrystown Village, Ohio	0.0099826658%
OH1236	Munroe Falls City, Ohio	0.0144765234%
OH1237	Munson Township, Ohio	0.0126431327%
OH1238	Murray City Village, Ohio	0.0003666041%
OH1239	Muskingum County, Ohio	0.5186890264%
OH1240	Muskingum Township, Ohio	0.0034591272%
OH1241	Mutual Village, Ohio	0.0000512624%
OH1242	Napoleon City, Ohio	0.0200262083%
OH1243	Napoleon Township, Ohio	0.0008595230%
OH1244	Nashville Village, Ohio	0.0001163295%
OH1245	Navarre Village, Ohio	0.0045125337%
OH1246	Nellie Village, Ohio	0.0000766034%
OH1247	Nelsonville City, Ohio	0.0153618582%
OH1248	Nevada Village, Ohio	0.0000539719%
OH1249	Neville Village, Ohio	0.0000172386%
OH1250	New Albany City, Ohio	0.0355984449%
OH1251	New Alexandria Village, Ohio	0.0001593821%
OH1252	New Athens Village, Ohio	0.0001049661%
OH1253	New Bavaria Village, Ohio	0.0001925555%
OH1254	New Bloomington Village, Ohio	0.0006286558%
OH1255	New Boston Village, Ohio	0.0217793450%
OH1256	New Bremen Village, Ohio	0.0076829566%
OH1257	New Carlisle City, Ohio	0.0121258538%

<b>State ID</b>	<b>Qualifying Subdivision</b>	<b>Consolidated State Allocation</b>
OH1258	New Concord Village, Ohio	0.0073426360%
OH1259	New Franklin City, Ohio	0.0293867642%
OH1260	New Haven Township, Ohio	0.0016334992%
OH1261	New Holland Village, Ohio	0.0001903085%
OH1262	New Jasper Township, Ohio	0.0016406755%
OH1263	New Knoxville Village, Ohio	0.0011840478%
OH1264	New Lebanon Village, Ohio	0.0058388430%
OH1265	New Lexington Village, Ohio	0.0129954223%
OH1266	New London Township, Ohio	0.0002882646%
OH1267	New London Village, Ohio	0.0030473682%
OH1268	New Madison Village, Ohio	0.0016608005%
OH1269	New Market Township, Ohio	0.0002484374%
OH1270	New Miami Village, Ohio	0.0024074272%
OH1271	New Middletown Village, Ohio	0.0007615778%
OH1272	New Paris Village, Ohio	0.0016204423%
OH1273	New Philadelphia City, Ohio	0.0774788253%
OH1274	New Richmond Village, Ohio	0.0330808011%
OH1275	New Riegel Village, Ohio	0.0002406507%
OH1276	New Russia Township, Ohio	0.0008375698%
OH1277	New Straitsville Village, Ohio	0.0021300444%
OH1278	New Vienna Village, Ohio	0.0009144537%
OH1279	New Washington Village, Ohio	0.0012290055%
OH1280	New Waterford Village, Ohio	0.0048586998%
OH1281	New Weston Village, Ohio	0.0000861156%
OH1282	Newark City, Ohio	0.1777772576%
OH1283	Newark Township, Ohio	0.0018255901%
OH1284	Newberry Township, Ohio	0.0019874499%
OH1285	Newburgh Heights Village, Ohio	0.0042789708%
OH1286	Newbury Township, Ohio	0.0027755552%
OH1287	Newcomerstown Village, Ohio	0.0076759513%
OH1288	Newton Falls Village, Ohio	0.0365044154%
OH1289	Newton Township, Licking County, Ohio	0.0011027676%
OH1290	Newton Township, Muskingum County, Ohio	0.0020262466%
OH1291	Newton Township, Pike County, Ohio	0.0002281614%
OH1292	Newton Township, Trumbull County, Ohio	0.0026939270%
OH1293	Newtonsville Village, Ohio	0.0005516340%
OH1294	Newtown Village, Ohio	0.0057282940%
OH1295	Ney Village, Ohio	0.0000662077%
OH1296	Nile Township, Ohio	0.0052315920%
OH1297	Niles City, Ohio	0.1643806952%
OH1298	Nimishillen Township, Ohio	0.0122610291%
OH1299	Noble County, Ohio	0.0987433126%
OH1300	Noble Township, Auglaize County, Ohio	0.0000089026%

<b>State ID</b>	<b>Qualifying Subdivision</b>	<b>Consolidated State Allocation</b>
OH1301	Noble Township, Defiance County, Ohio	0.0003420733%
OH1302	Noble Township, Noble County, Ohio	0.0008278915%
OH1303	North Baltimore Village, Ohio	0.0034529973%
OH1304	North Bend Village, Ohio	0.0025608089%
OH1305	North Bloomfield Township, Ohio	0.0004132886%
OH1306	North Canton City, Ohio	0.0524878920%
OH1307	North College Hill City, Ohio	0.0194144077%
OH1308	North Fairfield Village, Ohio	0.0000686344%
OH1309	North Hampton Village, Ohio	0.0018236413%
OH1310	North Kingsville Village, Ohio	0.0058586766%
OH1311	North Lewisburg Village, Ohio	0.0040569220%
OH1312	North Olmsted City, Ohio	0.0399884238%
OH1313	North Perry Village, Ohio	0.0021416939%
OH1314	North Randall Village, Ohio	0.0010272691%
OH1315	North Ridgeville City, Ohio	0.1099748579%
OH1316	North Robinson Village, Ohio	0.0000652569%
OH1317	North Royalton City, Ohio	0.0490362937%
OH1318	North Star Village, Ohio	0.0006041028%
OH1319	North Township, Ohio	0.0006202542%
OH1320	Northfield Center Township, Ohio	0.0055419447%
OH1321	Northfield Village, Ohio	0.0204907382%
OH1322	Northwest Township, Ohio	0.0003378915%
OH1323	Northwood City, Ohio	0.0154037964%
OH1324	Norton City, Ohio	0.0374368018%
OH1325	Norwalk City, Ohio	0.0671930963%
OH1326	Norwalk Township, Ohio	0.0009746088%
OH1327	Norwich Township, Franklin County, Ohio	0.0881825657%
OH1328	Norwich Township, Huron County, Ohio	0.0005490754%
OH1329	Norwich Village, Ohio	0.0000776491%
OH1330	Norwood City, Ohio	0.1133550899%
OH1331	Nottingham Township, Ohio	0.0002290169%
OH1332	Oak Harbor Village, Ohio	0.0043210926%
OH1333	Oak Hill Village, Ohio	0.0009945397%
OH1334	Oakwood City, Ohio	0.0665292396%
OH1335	Oakwood Village, Cuyahoga County, Ohio	0.0160412015%
OH1336	Oakwood Village, Paulding County, Ohio	0.0006103209%
OH1337	Oberlin City, Ohio	0.0523286319%
OH1338	Obetz Village, Ohio	0.0012677151%
OH1339	Octa Village, Ohio	0.0000132032%
OH1340	Ohio City Village, Ohio	0.0013381279%
OH1341	Ohio Township, Clermont County, Ohio	0.0024995915%

<b>State ID</b>	<b>Qualifying Subdivision</b>	<b>Consolidated State Allocation</b>
OH1342	Ohio Township, Monroe County, Ohio	0.0002805325%
OH1343	Old Washington Village, Ohio	0.0016589439%
OH1344	Olive Township, Meigs County, Ohio	0.0005413001%
OH1345	Olive Township, Noble County, Ohio	0.0002069729%
OH1346	Olmsted Falls City, Ohio	0.0116318466%
OH1347	Olmsted Township, Ohio	0.0148163807%
OH1348	Ontario City, Ohio	0.0192773910%
OH1349	Orange Township, Ashland County, Ohio	0.0004880329%
OH1350	Orange Township, Carroll County, Ohio	0.0003703748%
OH1351	Orange Township, Delaware County, Ohio	0.0531556020%
OH1352	Orange Township, Meigs County, Ohio	0.0003383126%
OH1353	Orange Township, Shelby County, Ohio	0.0011891054%
OH1354	Orange Village, Ohio	0.0100237754%
OH1355	Orangeville Village, Ohio	0.0005285553%
OH1356	Oregon City, Ohio	0.0936692081%
OH1357	Orrville City, Ohio	0.0089614214%
OH1358	Orwell Township, Ohio	0.0004813742%
OH1359	Orwell Village, Ohio	0.0054712290%
OH1360	Osgood Village, Ohio	0.0000984178%
OH1361	Osnaburg Township, Ohio	0.0017515756%
OH1362	Ostrander Village, Ohio	0.0001237328%
OH1363	Ottawa County, Ohio	0.2393019717%
OH1364	Ottawa Hills Village, Ohio	0.0134021121%
OH1365	Ottawa Village, Ohio	0.0047352274%
OH1366	Ottoville Village, Ohio	0.0010927448%
OH1367	Otway Village, Ohio	0.0001137303%
OH1368	Owensville Village, Ohio	0.0008791667%
OH1369	Oxford City, Ohio	0.0794612533%
OH1370	Oxford Township, Butler County, Ohio	0.1101599888%
OH1371	Oxford Township, Coshocton County, Ohio	0.0002143057%
OH1372	Oxford Township, Guernsey County, Ohio	0.0001223811%
OH1373	Oxford Township, Tuscarawas County, Ohio	0.0000788288%
OH1374	Painesville City, Ohio	0.0828627046%
OH1375	Painesville Township, Ohio	0.0334236916%
OH1376	Paint Township, Fayette County, Ohio	0.0000280861%

<b>State ID</b>	<b>Qualifying Subdivision</b>	<b>Consolidated State Allocation</b>
OH1377	Paint Township, Highland County, Ohio	0.0002710226%
OH1378	Paint Township, Holmes County, Ohio	0.0004187862%
OH1379	Paint Township, Madison County, Ohio	0.0000155425%
OH1380	Paint Township, Ross County, Ohio	0.0003836542%
OH1381	Paint Township, Wayne County, Ohio	0.0001894347%
OH1382	Palestine Village, Ohio	0.0005121741%
OH1383	Palmer Township, Ohio	0.0000584877%
OH1384	Palmyra Township, Ohio	0.0008124819%
OH1385	Pandora Village, Ohio	0.0009188990%
OH1386	Paris Township, Portage County, Ohio	0.0001503091%
OH1387	Paris Township, Stark County, Ohio	0.0010390703%
OH1388	Parkman Township, Ohio	0.0008613792%
OH1389	Parma City, Ohio	0.1543116176%
OH1390	Parma Heights City, Ohio	0.0326118418%
OH1391	Parral Village, Ohio	0.0000098536%
OH1392	Pataskala City, Ohio	0.0174033408%
OH1393	Patterson Village, Ohio	0.0000841761%
OH1394	Paulding County, Ohio	0.0839721160%
OH1395	Paulding Township, Ohio	0.0001534939%
OH1396	Paulding Village, Ohio	0.0016847781%
OH1397	Paxton Township, Ohio	0.0010329152%
OH1398	Payne Village, Ohio	0.0005664655%
OH1399	Pease Township, Ohio	0.0005202465%
OH1400	Pebble Township, Ohio	0.0003464673%
OH1401	Pee Pee Township, Ohio	0.0015041749%
OH1402	Peebles Village, Ohio	0.0067989872%
OH1403	Pemberville Village, Ohio	0.0012856905%
OH1404	Peninsula Village, Ohio	0.0050407601%
OH1405	Penn Township, Ohio	0.0001392397%
OH1406	Pepper Pike City, Ohio	0.0193758750%
OH1407	Perkins Township, Ohio	0.0512077107%
OH1408	Perry County, Ohio	0.2380485965%
OH1409	Perry Township, Allen County, Ohio	0.0045543679%
OH1410	Perry Township, Brown County, Ohio	0.0143559087%
OH1411	Perry Township, Columbiana County, Ohio	0.0048853229%
OH1412	Perry Township, Fayette County, Ohio	0.0003538844%
OH1413	Perry Township, Franklin County, Ohio	0.0091642053%

<b>State ID</b>	<b>Qualifying Subdivision</b>	<b>Consolidated State Allocation</b>
OH1414	Perry Township, Lake County, Ohio	0.0025586608%
OH1415	Perry Township, Lawrence County, Ohio	0.0009214313%
OH1416	Perry Township, Licking County, Ohio	0.0016309840%
OH1417	Perry Township, Logan County, Ohio	0.0026933538%
OH1418	Perry Township, Monroe County, Ohio	0.0000872768%
OH1419	Perry Township, Muskingum County, Ohio	0.0027986277%
OH1420	Perry Township, Pickaway County, Ohio	0.0000291493%
OH1421	Perry Township, Pike County, Ohio	0.0001267563%
OH1422	Perry Township, Putnam County, Ohio	0.0000082784%
OH1423	Perry Township, Richland County, Ohio	0.0004103471%
OH1424	Perry Township, Stark County, Ohio	0.0537347763%
OH1425	Perry Township, Wood County, Ohio	0.0001040797%
OH1426	Perry Village, Ohio	0.0054300469%
OH1427	Perrysburg City, Ohio	0.0576846462%
OH1428	Perrysburg Township, Ohio	0.0342177338%
OH1429	Perrysville Village, Ohio	0.0008459238%
OH1430	Peru Township, Huron County, Ohio	0.0000274538%
OH1431	Peru Township, Morrow County, Ohio	0.0000708495%
OH1432	Phillipsburg Village, Ohio	0.0041962937%
OH1433	Philo Village, Ohio	0.0010532470%
OH1434	Pickaway County, Ohio	0.0934088328%
OH1435	Pickaway Township, Ohio	0.0005441197%
OH1436	Pickerington City, Ohio	0.0350194279%
OH1437	Pierce Township, Ohio	0.0721778605%
OH1438	Pierpont Township, Ohio	0.0011858243%
OH1439	Pike County, Ohio	0.3072066041%
OH1440	Pike Township, Brown County, Ohio	0.0024184900%
OH1441	Pike Township, Clark County, Ohio	0.0026810249%
OH1442	Pike Township, Perry County, Ohio	0.0022268646%
OH1443	Pike Township, Stark County, Ohio	0.0021276201%
OH1444	Piketon Village, Ohio	0.0023999196%



<b>State ID</b>	<b>Qualifying Subdivision</b>	<b>Consolidated State Allocation</b>
OH1445	Pioneer Village, Ohio	0.0028760068%
OH1446	Piqua City, Ohio	0.0869480927%
OH1447	Pittsburg Village, Ohio	0.0005659024%
OH1448	Pitt Township, Ohio	0.0002833522%
OH1449	Plain City Village, Ohio	0.0102501421%
OH1450	Plain Township, Franklin County, Ohio	0.0388485937%
OH1451	Plain Township, Stark County, Ohio	0.0464019090%
OH1452	Plain Township, Wayne County, Ohio	0.0002976831%
OH1453	Plain Township, Wood County, Ohio	0.0002693828%
OH1454	Plainfield Village, Ohio	0.0000153076%
OH1455	Pleasant City Village, Ohio	0.0008654831%
OH1456	Pleasant Hill Village, Ohio	0.0002839214%
OH1457	Pleasant Plain Village, Ohio	0.0000116356%
OH1458	Pleasant Township, Brown County, Ohio	0.0012092450%
OH1459	Pleasant Township, Clark County, Ohio	0.0032390047%
OH1460	Pleasant Township, Fairfield County, Ohio	0.0068849393%
OH1461	Pleasant Township, Franklin County, Ohio	0.0137844922%
OH1462	Pleasant Township, Hancock County, Ohio	0.0002811062%
OH1463	Pleasant Township, Henry County, Ohio	0.0002233406%
OH1464	Pleasant Township, Knox County, Ohio	0.0045641970%
OH1465	Pleasant Township, Marion County, Ohio	0.0096326984%
OH1466	Pleasant Township, Perry County, Ohio	0.0001828826%
OH1467	Pleasant Township, Seneca County, Ohio	0.0003208676%
OH1468	Pleasant Township, Van Wert County, Ohio	0.0002849717%
OH1469	Pleasantville Village, Ohio	0.0000570350%
OH1470	Plymouth Township, Ohio	0.0017493844%
OH1471	Plymouth Village, Ohio	0.0065060016%
OH1472	Poland Township, Ohio	0.0148262002%
OH1473	Poland Village, Ohio	0.0061663235%
OH1474	Polk Township, Ohio	0.0010767393%
OH1475	Polk Village, Ohio	0.0000406694%
OH1476	Pomeroy Village, Ohio	0.0093881741%
OH1477	Port Clinton City, Ohio	0.0145364578%
OH1478	Port Jefferson Village, Ohio	0.0003105872%

<b>State ID</b>	<b>Qualifying Subdivision</b>	<b>Consolidated State Allocation</b>
OH1479	Port Washington Village, Ohio	0.0003251687%
OH1480	Port William Village, Ohio	0.0010928837%
OH1481	Portage County, Ohio	0.9187057360%
OH1482	Portage Township, Hancock County, Ohio	0.0001686637%
OH1483	Portage Township, Ottawa County, Ohio	0.0000480885%
OH1484	Portage Township, Wood County, Ohio	0.0001408137%
OH1485	Portage Village, Ohio	0.0016040519%
OH1486	Porter Township, Delaware County, Ohio	0.0036954857%
OH1487	Porter Township, Scioto County, Ohio	0.0395496982%
OH1488	Portsmouth City, Ohio	0.2233662325%
OH1489	Potsdam Village, Ohio	0.0000227137%
OH1490	Powell City, Ohio	0.0184361841%
OH1491	Powhatan Point Village, Ohio	0.0016591645%
OH1492	Prairie Township, Franklin County, Ohio	0.0344574120%
OH1493	Prairie Township, Holmes County, Ohio	0.0003867956%
OH1494	Preble County, Ohio	0.3067055248%
OH1495	Proctorville Village, Ohio	0.0018254771%
OH1496	Prospect Village, Ohio	0.0011157566%
OH1497	Providence Township, Ohio	0.0026476678%
OH1498	Pulaski Township, Ohio	0.0002907439%
OH1499	Pultney Township, Ohio	0.0018560145%
OH1500	Pusheta Township, Ohio	0.0002670784%
OH1501	Put In Bay Township, Ohio	0.0034623699%
OH1502	Put-In-Bay Village, Ohio	0.0040050827%
OH1503	Putnam County, Ohio	0.1372967601%
OH1504	Quaker City Village, Ohio	0.0004351328%
OH1505	Quincy Village, Ohio	0.0003391631%
OH1506	Raccoon Township, Ohio	0.0003561309%
OH1507	Racine Village, Ohio	0.0010826003%
OH1508	Radnor Township, Ohio	0.0001814747%
OH1509	Randolph Township, Ohio	0.0013730943%
OH1510	Range Township, Ohio	0.0007149570%
OH1511	Rarden Township, Ohio	0.0020471447%
OH1512	Rarden Village, Ohio	0.0005117862%
OH1513	Ravenna City, Ohio	0.0218557620%
OH1514	Ravenna Township, Ohio	0.0059636168%
OH1515	Rawson Village, Ohio	0.0001405531%
OH1516	Rayland Village, Ohio	0.0003984552%
OH1517	Reading City, Ohio	0.0457344992%
OH1518	Reading Township, Ohio	0.0019364040%
OH1519	Recovery Township, Ohio	0.0000812132%
OH1520	Reily Township, Ohio	0.0012764211%

<b>State ID</b>	<b>Qualifying Subdivision</b>	<b>Consolidated State Allocation</b>
OH1521	Reminderville Village, Ohio	0.0151415568%
OH1522	Rendville Village, Ohio	0.0001828826%
OH1523	Republic Village, Ohio	0.0011130095%
OH1524	Reynoldsburg City, Ohio	0.0697130845%
OH1525	Rice Township, Ohio	0.0003978688%
OH1526	Richfield Township, Henry County, Ohio	0.0023349246%
OH1527	Richfield Township, Lucas County, Ohio	0.0047039321%
OH1528	Richfield Township, Summit County, Ohio	0.0095996121%
OH1529	Richfield Village, Ohio	0.0399887454%
OH1530	Richland County, Ohio	0.7455113947%
OH1531	Richland Township, Allen County, Ohio	0.0002999883%
OH1532	Richland Township, Belmont County, Ohio	0.0026715361%
OH1533	Richland Township, Clinton County, Ohio	0.0005798975%
OH1534	Richland Township, Darke County, Ohio	0.0002952534%
OH1535	Richland Township, Fairfield County, Ohio	0.0003503579%
OH1536	Richland Township, Holmes County, Ohio	0.0001483201%
OH1537	Richland Township, Wyandot County, Ohio	0.0001079437%
OH1538	Richmond Heights City, Ohio	0.0218650269%
OH1539	Richmond Township, Ashtabula County, Ohio	0.0003170025%
OH1540	Richmond Township, Huron County, Ohio	0.0015099572%
OH1541	Richmond Village, Ohio	0.0007609773%
OH1542	Richwood Village, Ohio	0.0014048433%
OH1543	Ridgefield Township, Ohio	0.0003431721%
OH1544	Ridgeville Township, Ohio	0.0002165727%
OH1545	Ridgeway Village, Ohio	0.0003864298%
OH1546	Riley Township, Ohio	0.0007202182%
OH1547	Rio Grande Village, Ohio	0.0014432672%
OH1548	Ripley Township, Holmes County, Ohio	0.0000348988%
OH1549	Ripley Township, Huron County, Ohio	0.0000137269%
OH1550	Ripley Village, Ohio	0.0111932679%
OH1551	Risingsun Village, Ohio	0.0004530528%
OH1552	Rittman City, Ohio	0.0059649971%
OH1553	Riverlea Village, Ohio	0.0001680104%
OH1554	Riverside City, Ohio	0.0817797700%
OH1555	Roaming Shores Village, Ohio	0.0034987688%

<b>State ID</b>	<b>Qualifying Subdivision</b>	<b>Consolidated State Allocation</b>
OH1556	Rochester Township, Ohio	0.0013537465%
OH1557	Rochester Village, Ohio	0.0000194784%
OH1558	Rock Creek Village, Ohio	0.0002113350%
OH1559	Rockford Village, Ohio	0.0018408327%
OH1560	Rocky Ridge Village, Ohio	0.0002129632%
OH1561	Rocky River City, Ohio	0.0503638414%
OH1562	Rogers Village, Ohio	0.0005457718%
OH1563	Rome Township, Ashtabula County, Ohio	0.0014206410%
OH1564	Rome Township, Athens County, Ohio	0.0002813909%
OH1565	Rome Township, Lawrence County, Ohio	0.0010605153%
OH1566	Rome Village, Ohio	0.0002586036%
OH1567	Rootstown Township, Ohio	0.0026527533%
OH1568	Rose Township, Ohio	0.0004793086%
OH1569	Roseville Village, Ohio	0.0016522526%
OH1570	Ross County, Ohio	1.0109583321%
OH1571	Ross Township, Butler County, Ohio	0.0261747113%
OH1572	Ross Township, Greene County, Ohio	0.0002579678%
OH1573	Ross Township, Jefferson County, Ohio	0.0004940844%
OH1574	Rossburg Village, Ohio	0.0000984178%
OH1575	Rossford City, Ohio	0.0126977241%
OH1576	Roswell Village, Ohio	0.0002759007%
OH1577	Roundhead Township, Ohio	0.0002332423%
OH1578	Royalton Township, Ohio	0.0009661532%
OH1579	Rumley Township, Ohio	0.0006297965%
OH1580	Rush Creek Township, Ohio	0.0026562014%
OH1581	Rush Township, Scioto County, Ohio	0.0047482384%
OH1582	Rush Township, Tuscarawas County, Ohio	0.0000689752%
OH1583	Rushcreek Township, Ohio	0.0004189662%
OH1584	Rushsylvania Village, Ohio	0.0000099754%
OH1585	Rushville Village, Ohio	0.0000244436%
OH1586	Russell Township, Ohio	0.0185770784%
OH1587	Russells Point Village, Ohio	0.0022943385%
OH1588	Russellville Village, Ohio	0.0057671685%
OH1589	Russia Village, Ohio	0.0003460829%
OH1590	Rutland Village, Ohio	0.0004567220%
OH1591	Sabina Village, Ohio	0.0072933257%
OH1592	Sagamore Hills Township, Ohio	0.0226207726%
OH1593	Salem City, Ohio	0.0383095249%
OH1594	Salem Township, Auglaize County, Ohio	0.0001157340%

<b>State ID</b>	<b>Qualifying Subdivision</b>	<b>Consolidated State Allocation</b>
OH1595	Salem Township, Champaign County, Ohio	0.0003806616%
OH1596	Salem Township, Columbiana County, Ohio	0.0009051824%
OH1597	Salem Township, Muskingum County, Ohio	0.0003912060%
OH1598	Salem Township, Ottawa County, Ohio	0.0007213271%
OH1599	Salem Township, Shelby County, Ohio	0.0010648705%
OH1600	Salem Township, Tuscarawas County, Ohio	0.0026407637%
OH1601	Salem Township, Warren County, Ohio	0.0074583911%
OH1602	Salem Township, Washington County, Ohio	0.0005013228%
OH1603	Salesville Village, Ohio	0.0000679895%
OH1604	Salineville Village, Ohio	0.0034609917%
OH1605	Salisbury Township, Ohio	0.0003552282%
OH1606	Salt Creek Township, Hocking County, Ohio	0.0001833021%
OH1607	Salt Creek Township, Holmes County, Ohio	0.0000465318%
OH1608	Salt Creek Township, Wayne County, Ohio	0.0001391765%
OH1609	Salt Lick Township, Ohio	0.0000430312%
OH1610	Salt Rock Township, Ohio	0.0007066458%
OH1611	Saltcreek Township, Ohio	0.0003935151%
OH1612	Sandusky City, Ohio	0.1261336610%
OH1613	Sandusky County, Ohio	0.3072903644%
OH1614	Sandusky Township, Crawford County, Ohio	0.0000108762%
OH1615	Sandusky Township, Sandusky County, Ohio	0.0015100930%
OH1616	Sandy Township, Stark County, Ohio	0.0049479536%
OH1617	Sandy Township, Tuscarawas County, Ohio	0.0006897517%
OH1618	Sarahsville Village, Ohio	0.0000689910%
OH1619	Sardinia Village, Ohio	0.0044028921%
OH1620	Savannah Village, Ohio	0.0002294615%
OH1621	Saybrook Township, Ohio	0.0161906113%
OH1622	Scio Village, Ohio	0.0001526779%
OH1623	Scioto County, Ohio	0.9401796346%
OH1624	Scioto Township, Delaware County, Ohio	0.0019714756%
OH1625	Scioto Township, Pickaway County, Ohio	0.0062913839%

<b>State ID</b>	<b>Qualifying Subdivision</b>	<b>Consolidated State Allocation</b>
OH1626	Scioto Township, Pike County, Ohio	0.0002619631%
OH1627	Scioto Township, Ross County, Ohio	0.0146969071%
OH1628	Scipio Township, Meigs County, Ohio	0.0004736376%
OH1629	Scipio Township, Seneca County, Ohio	0.0005615183%
OH1630	Scott Township, Marion County, Ohio	0.0001301716%
OH1631	Scott Township, Sandusky County, Ohio	0.0009313747%
OH1632	Scott Village, Ohio	0.0006416289%
OH1633	Seal Township, Ohio	0.0013351665%
OH1634	Seaman Village, Ohio	0.0025035030%
OH1635	Sebring Village, Ohio	0.0078737318%
OH1636	Seneca County, Ohio	0.2801274556%
OH1637	Seneca Township, Monroe County, Ohio	0.0000124681%
OH1638	Seneca Township, Noble County, Ohio	0.0000172477%
OH1639	Senecaville Village, Ohio	0.0007886782%
OH1640	Seven Hills City, Ohio	0.0208535620%
OH1641	Seven Mile Village, Ohio	0.0013087356%
OH1642	Seville Village, Ohio	0.0055383307%
OH1643	Shadyside Village, Ohio	0.0078177582%
OH1644	Shaker Heights City, Ohio	0.1048407101%
OH1645	Shalersville Township, Ohio	0.0000934354%
OH1646	Sharon Township, Franklin County, Ohio	0.0053763338%
OH1647	Sharon Township, Medina County, Ohio	0.0058099333%
OH1648	Sharon Township, Richland County, Ohio	0.0000802853%
OH1649	Sharonville City, Ohio	0.1284229161%
OH1650	Shawnee Hills Village, Ohio	0.0030520752%
OH1651	Shawnee Township, Ohio	0.0289829613%
OH1652	Shawnee Village, Ohio	0.0005916790%
OH1653	Sheffield Lake City, Ohio	0.0113266702%
OH1654	Sheffield Township, Ashtabula County, Ohio	0.0012562693%
OH1655	Sheffield Township, Lorain County, Ohio	0.0039054125%
OH1656	Sheffield Village, Ohio	0.0383431647%
OH1657	Shelby City, Ohio	0.0301426674%
OH1658	Shelby County, Ohio	0.2601922372%
OH1659	Sherrodsville Village, Ohio	0.0010675510%
OH1660	Sherwood Village, Ohio	0.0012358778%
OH1661	Shiloh Village, Ohio	0.0001516500%

<b>State ID</b>	<b>Qualifying Subdivision</b>	<b>Consolidated State Allocation</b>
OH1662	Shreve Village, Ohio	0.0012061965%
OH1663	Sidney City, Ohio	0.0768126600%
OH1664	Silver Lake Village, Ohio	0.0087129009%
OH1665	Silverton Village, Ohio	0.0117488480%
OH1666	Sinking Spring Village, Ohio	0.0018697801%
OH1667	Smith Township, Belmont County, Ohio	0.0011670394%
OH1668	Smith Township, Mahoning County, Ohio	0.0056258490%
OH1669	Smithfield Township, Ohio	0.0003028259%
OH1670	Smithfield Village, Ohio	0.0021516579%
OH1671	Smithville Village, Ohio	0.0012448566%
OH1672	Solon City, Ohio	0.0575665779%
OH1673	Somerford Township, Ohio	0.0018806477%
OH1674	Somers Township, Ohio	0.0009493500%
OH1675	Somerset Village, Ohio	0.0013447250%
OH1676	Somerville Village, Ohio	0.0001615723%
OH1677	South Amherst Village, Ohio	0.0020257501%
OH1678	South Bloomfield Township, Ohio	0.0004782339%
OH1679	South Bloomfield Village, Ohio	0.0012874261%
OH1680	South Charleston Village, Ohio	0.0026810249%
OH1681	South Euclid City, Ohio	0.0416202012%
OH1682	South Lebanon Village, Ohio	0.0058643200%
OH1683	South Point Village, Ohio	0.0061370801%
OH1684	South Russell Village, Ohio	0.0067283287%
OH1685	South Salem Village, Ohio	0.0005572426%
OH1686	South Solon Village, Ohio	0.0007460421%
OH1687	South Vienna Village, Ohio	0.0009118207%
OH1688	South Webster Village, Ohio	0.0024736332%
OH1689	South Zanesville Village, Ohio	0.0015547932%
OH1690	Southington Township, Ohio	0.0014492645%
OH1691	Sparta Village, Ohio	0.0000770825%
OH1692	Spencer Township, Allen County, Ohio	0.0001636300%
OH1693	Spencer Township, Guernsey County, Ohio	0.0001631748%
OH1694	Spencer Township, Lucas County, Ohio	0.0024565990%
OH1695	Spencer Township, Medina County, Ohio	0.0000708528%
OH1696	Spencer Village, Ohio	0.0016178066%
OH1697	Spencerville Village, Ohio	0.0025294469%
OH1698	Sprigg Township, Ohio	0.0001054107%
OH1699	Spring Valley Township, Ohio	0.0070786377%
OH1700	Spring Valley Village, Ohio	0.0001444620%
OH1701	Springboro City, Ohio	0.0299889938%
OH1702	Springdale City, Ohio	0.0692154947%
OH1703	Springfield City, Ohio	0.4735887613%

<b>State ID</b>	<b>Qualifying Subdivision</b>	<b>Consolidated State Allocation</b>
OH1704	Springfield Township, Clark County, Ohio	0.0105063514%
OH1705	Springfield Township, Gallia County, Ohio	0.0009746740%
OH1706	Springfield Township, Hamilton County, Ohio	0.1053972703%
OH1707	Springfield Township, Jefferson County, Ohio	0.0002231349%
OH1708	Springfield Township, Lucas County, Ohio	0.0432543386%
OH1709	Springfield Township, Mahoning County, Ohio	0.0039675747%
OH1710	Springfield Township, Richland County, Ohio	0.0177162881%
OH1711	Springfield Township, Ross County, Ohio	0.0053121351%
OH1712	Springfield Township, Summit County, Ohio	0.0469667767%
OH1713	Springfield Township, Williams County, Ohio	0.0004950504%
OH1714	St Albans Township, Ohio	0.0043369348%
OH1715	St Clair Township, Butler County, Ohio	0.0005493458%
OH1716	St Clair Township, Columbiana County, Ohio	0.0167991211%
OH1717	St Marys Township, Ohio	0.0002136628%
OH1718	St. Bernard Village, Ohio	0.0379854367%
OH1719	St. Clairsville City, Ohio	0.0187569954%
OH1720	St. Henry Village, Ohio	0.0014076956%
OH1721	St. Louisville Village, Ohio	0.0003799451%
OH1722	St. Marys City, Ohio	0.0281144576%
OH1723	St. Paris Village, Ohio	0.0038066155%
OH1724	Stafford Village, Ohio	0.0000249362%
OH1725	Stark County, Ohio	1.5315796664%
OH1726	Starr Township, Ohio	0.0001436692%
OH1727	Staunton Township, Ohio	0.0003747763%
OH1728	Sterling Township, Ohio	0.0043408795%
OH1729	Steubenville City, Ohio	0.1367338744%
OH1730	Steubenville Township, Ohio	0.0000318764%
OH1731	Stock Township, Harrison County, Ohio	0.0003339830%
OH1732	Stock Township, Noble County, Ohio	0.0000344955%
OH1733	Stockport Village, Ohio	0.0002249256%
OH1734	Stokes Township, Logan County, Ohio	0.0047782092%
OH1735	Stokes Township, Madison County, Ohio	0.0007615846%
OH1736	Stone Creek Village, Ohio	0.0001379503%



<b>State ID</b>	<b>Qualifying Subdivision</b>	<b>Consolidated State Allocation</b>
OH1737	Stonelick Township, Ohio	0.0184280231%
OH1738	Stoutsville Village, Ohio	0.0000733307%
OH1739	Stow City, Ohio	0.1475892163%
OH1740	Strasburg Village, Ohio	0.0032911011%
OH1741	Stratton Village, Ohio	0.0014981914%
OH1742	Streetsboro City, Ohio	0.0206045399%
OH1743	Strongsville City, Ohio	0.0739396664%
OH1744	Struthers City, Ohio	0.0252671862%
OH1745	Stryker Village, Ohio	0.0016737417%
OH1746	Suffield Township, Ohio	0.0026771277%
OH1747	Sugar Bush Knolls Village, Ohio	0.0000982645%
OH1748	Sugar Creek Township, Allen County, Ohio	0.0002727166%
OH1749	Sugar Creek Township, Putnam County, Ohio	0.0001655674%
OH1750	Sugar Creek Township, Wayne County, Ohio	0.0003634054%
OH1751	Sugar Grove Village, Ohio	0.0001955486%
OH1752	Sugarcreek Township, Ohio	0.0470017417%
OH1753	Sugarcreek Village, Ohio	0.0027688605%
OH1754	Sullivan Township, Ohio	0.0017162492%
OH1755	Summerfield Village, Ohio	0.0001212800%
OH1756	Summit Township, Ohio	0.0000062341%
OH1757	Summitville Village, Ohio	0.0004792142%
OH1758	Sunbury Village, Ohio	0.0082323543%
OH1759	Sunfish Township, Ohio	0.0000676034%
OH1760	Swan Creek Township, Ohio	0.0048429959%
OH1761	Swanton Township, Ohio	0.0015012549%
OH1762	Swanton Village, Ohio	0.0072434936%
OH1763	Switzerland Township, Ohio	0.0001807876%
OH1764	Sycamore Township, Hamilton County, Ohio	0.0584269292%
OH1765	Sycamore Township, Wyandot County, Ohio	0.0002766058%
OH1766	Sycamore Village, Ohio	0.0012008738%
OH1767	Sylvania City, Ohio	0.0526622027%
OH1768	Sylvania Township, Ohio	0.1247952267%
OH1769	Symmes Township, Hamilton County, Ohio	0.0305202839%
OH1770	Symmes Township, Lawrence County, Ohio	0.0000521565%
OH1771	Syracuse Village, Ohio	0.0005413001%
OH1772	Tallmadge City, Ohio	0.0580737905%
OH1773	Tarlton Village, Ohio	0.0002242634%
OH1774	Tate Township, Ohio	0.0267197716%
OH1775	Taylor Creek Township, Ohio	0.0001110677%
OH1776	Terrace Park Village, Ohio	0.0056698421%
OH1777	Texas Township, Ohio	0.0002936562%

<b>State ID</b>	<b>Qualifying Subdivision</b>	<b>Consolidated State Allocation</b>
OH1778	The Village of Indian Hill City, Ohio	0.0264202950%
OH1779	Thompson Township, Delaware County, Ohio	0.0002474656%
OH1780	Thompson Township, Geauga County, Ohio	0.0022491568%
OH1781	Thorn Township, Ohio	0.0007422882%
OH1782	Thornville Village, Ohio	0.0006131946%
OH1783	Thurston Village, Ohio	0.0013688400%
OH1784	Tiffin City, Ohio	0.0703803061%
OH1785	Tiffin Township, Ohio	0.0005075927%
OH1786	Tiltsville Village, Ohio	0.0016575735%
OH1787	Timberlake Village, Ohio	0.0023312243%
OH1788	Tipp City, Ohio	0.0376479790%
OH1789	Tiro Village, Ohio	0.0000326285%
OH1790	Toledo City, Ohio	1.0197706186%
OH1791	Tontogany Village, Ohio	0.0001897924%
OH1792	Toronto City, Ohio	0.0279077997%
OH1793	Townsend Township, Huron County, Ohio	0.0006177098%
OH1794	Townsend Township, Sandusky County, Ohio	0.0000271274%
OH1795	Tremont City Village, Ohio	0.0006396354%
OH1796	Trenton City, Ohio	0.0416371797%
OH1797	Trenton Township, Ohio	0.0000577420%
OH1798	Trimble Township, Ohio	0.0023032365%
OH1799	Trimble Village, Ohio	0.0004320101%
OH1800	Trotwood City, Ohio	0.0811683100%
OH1801	Troy City, Ohio	0.0899917302%
OH1802	Troy Township, Ashland County, Ohio	0.0002358826%
OH1803	Troy Township, Athens County, Ohio	0.0008754383%
OH1804	Troy Township, Geauga County, Ohio	0.0026032794%
OH1805	Troy Township, Richland County, Ohio	0.0034790294%
OH1806	Troy Township, Wood County, Ohio	0.0027734180%
OH1807	Trumbull County, Ohio	2.0203599712%
OH1808	Trumbull Township, Ohio	0.0006457459%
OH1809	Truro Township, Ohio	0.0493339720%
OH1810	Tully Township, Ohio	0.0007929647%
OH1811	Turtle Creek Township, Ohio	0.0003372090%
OH1812	Turtlecreek Township, Ohio	0.0071325956%
OH1813	Tuscarawas County, Ohio	0.3721703206%
OH1814	Tuscarawas Township, Ohio	0.0020979323%
OH1815	Tuscarawas Village, Ohio	0.0003842902%

<b>State ID</b>	<b>Qualifying Subdivision</b>	<b>Consolidated State Allocation</b>
OH1816	Twin Township, Darke County, Ohio	0.0003813690%
OH1817	Twin Township, Ross County, Ohio	0.0052531114%
OH1818	Twinsburg City, Ohio	0.0833508485%
OH1819	Tymochtee Township, Ohio	0.0003170847%
OH1820	Uhrichsville City, Ohio	0.0101787647%
OH1821	Union City Village, Ohio	0.0076150778%
OH1822	Union City, Ohio	0.0198982889%
OH1823	Union County, Ohio	0.3002174205%
OH1824	Union Township, Auglaize County, Ohio	0.0001691497%
OH1825	Union Township, Carroll County, Ohio	0.0000762536%
OH1826	Union Township, Champaign County, Ohio	0.0000211479%
OH1827	Union Township, Clermont County, Ohio	0.3185341547%
OH1828	Union Township, Clinton County, Ohio	0.0085869431%
OH1829	Union Township, Fayette County, Ohio	0.0014043033%
OH1830	Union Township, Highland County, Ohio	0.0112248527%
OH1831	Union Township, Lawrence County, Ohio	0.0011822137%
OH1832	Union Township, Licking County, Ohio	0.0076823054%
OH1833	Union Township, Logan County, Ohio	0.0001197046%
OH1834	Union Township, Mercer County, Ohio	0.0004692319%
OH1835	Union Township, Miami County, Ohio	0.0038499743%
OH1836	Union Township, Muskingum County, Ohio	0.0003209896%
OH1837	Union Township, Pike County, Ohio	0.0001098555%
OH1838	Union Township, Ross County, Ohio	0.0119227921%
OH1839	Union Township, Tuscarawas County, Ohio	0.0002167791%
OH1840	Union Township, Union County, Ohio	0.0002502189%
OH1841	Union Township, Van Wert County, Ohio	0.0002973617%
OH1842	Union Township, Warren County, Ohio	0.0079936267%
OH1843	Unionville Center Village, Ohio	0.0001475046%

<b>State ID</b>	<b>Qualifying Subdivision</b>	<b>Consolidated State Allocation</b>
OH1844	Uniopolis Village, Ohio	0.0002492732%
OH1845	Unity Township, Ohio	0.0000798690%
OH1846	University Heights City, Ohio	0.0306916388%
OH1847	Upper Arlington City, Ohio	0.1198448950%
OH1848	Upper Sandusky City, Ohio	0.0108550896%
OH1849	Upper Township, Ohio	0.0007475763%
OH1850	Urbana City, Ohio	0.0575116162%
OH1851	Urbancrest Village, Ohio	0.0003436577%
OH1852	Utica Village, Ohio	0.0044986588%
OH1853	Valley Hi Village, Ohio	0.0001316045%
OH1854	Valley Township, Guernsey County, Ohio	0.0005439160%
OH1855	Valley Township, Scioto County, Ohio	0.0018196842%
OH1856	Valley View Village, Ohio	0.0158831601%
OH1857	Valleyview Village, Ohio	0.0016037359%
OH1858	Van Buren Township, Darke County, Ohio	0.0003444623%
OH1859	Van Buren Township, Putnam County, Ohio	0.0002317943%
OH1860	Van Buren Township, Shelby County, Ohio	0.0003904525%
OH1861	Van Buren Village, Ohio	0.0001188906%
OH1862	Van Wert City, Ohio	0.0528808311%
OH1863	Van Wert County, Ohio	0.1122540604%
OH1864	Vandalia City, Ohio	0.0967305650%
OH1865	Vanlue Village, Ohio	0.0001114793%
OH1866	Venedocia Village, Ohio	0.0000371702%
OH1867	Venice Township, Ohio	0.0000100271%
OH1868	Vermilion City, Ohio	0.0432196320%
OH1869	Vermilion Township, Ohio	0.0012778552%
OH1870	Vermillion Township, Ohio	0.0004880329%
OH1871	Vernon Township, Crawford County, Ohio	0.0000108762%
OH1872	Vernon Township, Scioto County, Ohio	0.0038952614%
OH1873	Vernon Township, Trumbull County, Ohio	0.0006308563%
OH1874	Verona Village, Ohio	0.0012373333%
OH1875	Versailles Village, Ohio	0.0100017096%
OH1876	Vienna Township, Ohio	0.0042113922%
OH1877	Vinton County, Ohio	0.1090168446%
OH1878	Vinton Township, Ohio	0.0001170406%
OH1879	Vinton Village, Ohio	0.0005060807%
OH1880	Violet Township, Ohio	0.0621844457%
OH1881	Virginia Township, Ohio	0.0000841915%
OH1882	Wabash Township, Ohio	0.0000492089%
OH1883	Wadsworth City, Ohio	0.0760959559%
OH1884	Waite Hill Village, Ohio	0.0053068521%

<b>State ID</b>	<b>Qualifying Subdivision</b>	<b>Consolidated State Allocation</b>
OH1885	Wakeman Village, Ohio	0.0018119487%
OH1886	Walbridge Village, Ohio	0.0029019871%
OH1887	Waldo Township, Ohio	0.0000743838%
OH1888	Waldo Village, Ohio	0.0004160980%
OH1889	Walnut Township, Fairfield County, Ohio	0.0087100593%
OH1890	Walnut Township, Gallia County, Ohio	0.0001499498%
OH1891	Walton Hills Village, Ohio	0.0099526568%
OH1892	Wapakoneta City, Ohio	0.0275268850%
OH1893	Ward Township, Ohio	0.0001486233%
OH1894	Warren City, Ohio	0.3520178232%
OH1895	Warren County, Ohio	1.0504230532%
OH1896	Warren Township, Belmont County, Ohio	0.0000984250%
OH1897	Warren Township, Jefferson County, Ohio	0.0004303316%
OH1898	Warren Township, Trumbull County, Ohio	0.0001534515%
OH1899	Warren Township, Tuscarawas County, Ohio	0.0002069255%
OH1900	Warren Township, Washington County, Ohio	0.0008773149%
OH1901	Warrensville Heights City, Ohio	0.0361164097%
OH1902	Warsaw Village, Ohio	0.0003911414%
OH1903	Warwick Township, Ohio	0.0008474093%
OH1904	Washington County, Ohio	0.3325608246%
OH1905	Washington Court House City, Ohio	0.0376016242%
OH1906	Washington Township, Auglaize County, Ohio	0.0023680955%
OH1907	Washington Township, Belmont County, Ohio	0.0000843643%
OH1908	Washington Township, Brown County, Ohio	0.0011782387%
OH1909	Washington Township, Carroll County, Ohio	0.0002178675%
OH1910	Washington Township, Clermont County, Ohio	0.0305984481%
OH1911	Washington Township, Clinton County, Ohio	0.0029440948%
OH1912	Washington Township, Columbiana County, Ohio	0.0006256408%
OH1913	Washington Township, Coshocton County, Ohio	0.0000841915%
OH1914	Washington Township, Darke County, Ohio	0.0003198579%
OH1915	Washington Township, Defiance County, Ohio	0.0003531079%

<b>State ID</b>	<b>Qualifying Subdivision</b>	<b>Consolidated State Allocation</b>
OH1916	Washington Township, Franklin County, Ohio	0.1225330619%
OH1917	Washington Township, Guernsey County, Ohio	0.0000951853%
OH1918	Washington Township, Hancock County, Ohio	0.0008925122%
OH1919	Washington Township, Harrison County, Ohio	0.0003339830%
OH1920	Washington Township, Henry County, Ohio	0.0002571801%
OH1921	Washington Township, Highland County, Ohio	0.0004065339%
OH1922	Washington Township, Hocking County, Ohio	0.0002427514%
OH1923	Washington Township, Holmes County, Ohio	0.0000261741%
OH1924	Washington Township, Jackson County, Ohio	0.0003315132%
OH1925	Washington Township, Lawrence County, Ohio	0.0000695420%
OH1926	Washington Township, Licking County, Ohio	0.0008154920%
OH1927	Washington Township, Logan County, Ohio	0.0017756185%
OH1928	Washington Township, Lucas County, Ohio	0.0071150384%
OH1929	Washington Township, Mercer County, Ohio	0.0001173080%
OH1930	Washington Township, Miami County, Ohio	0.0009766897%
OH1931	Washington Township, Monroe County, Ohio	0.0000062341%
OH1932	Washington Township, Montgomery County, Ohio	0.1316317394%
OH1933	Washington Township, Morrow County, Ohio	0.0002420690%
OH1934	Washington Township, Muskingum County, Ohio	0.0014845767%
OH1935	Washington Township, Paulding County, Ohio	0.0000402008%
OH1936	Washington Township, Pickaway County, Ohio	0.0003983733%
OH1937	Washington Township, Preble County, Ohio	0.0006874604%
OH1938	Washington Township, Richland County, Ohio	0.0012132000%
OH1939	Washington Township, Sandusky County, Ohio	0.0006510581%

<b>State ID</b>	<b>Qualifying Subdivision</b>	<b>Consolidated State Allocation</b>
OH1940	Washington Township, Scioto County, Ohio	0.0113445935%
OH1941	Washington Township, Shelby County, Ohio	0.0000798653%
OH1942	Washington Township, Stark County, Ohio	0.0006531299%
OH1943	Washington Township, Wood County, Ohio	0.0002265264%
OH1944	Washingtonville Village, Ohio	0.0014015930%
OH1945	Waterford Township, Ohio	0.0050048725%
OH1946	Waterloo Township, Ohio	0.0006670006%
OH1947	Watertown Township, Ohio	0.0001503968%
OH1948	Waterville City, Ohio	0.0124831621%
OH1949	Waterville Township, Ohio	0.0015558460%
OH1950	Wauseon City, Ohio	0.0277126990%
OH1951	Waverly Village, Ohio	0.0077490360%
OH1952	Wayne County, Ohio	0.2257675097%
OH1953	Wayne Lakes Village, Ohio	0.0075166600%
OH1954	Wayne Township, Adams County, Ohio	0.0012649279%
OH1955	Wayne Township, Ashtabula County, Ohio	0.0005165967%
OH1956	Wayne Township, Auglaize County, Ohio	0.0004273255%
OH1957	Wayne Township, Belmont County, Ohio	0.0000562429%
OH1958	Wayne Township, Butler County, Ohio	0.0007432325%
OH1959	Wayne Township, Champaign County, Ohio	0.0014909244%
OH1960	Wayne Township, Clermont County, Ohio	0.0020513889%
OH1961	Wayne Township, Clinton County, Ohio	0.0002007337%
OH1962	Wayne Township, Columbiana County, Ohio	0.0005990178%
OH1963	Wayne Township, Darke County, Ohio	0.0000369067%
OH1964	Wayne Township, Fayette County, Ohio	0.0001404303%
OH1965	Wayne Township, Jefferson County, Ohio	0.0021038433%
OH1966	Wayne Township, Monroe County, Ohio	0.0000062341%
OH1967	Wayne Township, Muskingum County, Ohio	0.0001404329%
OH1968	Wayne Township, Noble County, Ohio	0.0000862387%

<b>State ID</b>	<b>Qualifying Subdivision</b>	<b>Consolidated State Allocation</b>
OH1969	Wayne Township, Pickaway County, Ohio	0.0000437239%
OH1970	Wayne Township, Tuscarawas County, Ohio	0.0003941438%
OH1971	Wayne Township, Warren County, Ohio	0.0038164622%
OH1972	Wayne Village, Ohio	0.0008081483%
OH1973	Waynesburg Village, Ohio	0.0012073007%
OH1974	Waynesfield Village, Ohio	0.0007567223%
OH1975	Waynesville Village, Ohio	0.0046309511%
OH1976	Weathersfield Township, Ohio	0.0249955502%
OH1977	Weller Township, Ohio	0.0004460294%
OH1978	Wellington Village, Ohio	0.0164981765%
OH1979	Wells Township, Ohio	0.0100888848%
OH1980	Wellston City, Ohio	0.0406103723%
OH1981	Wellsville Village, Ohio	0.0125660620%
OH1982	Wesley Township, Ohio	0.0001253307%
OH1983	West Alexandria Village, Ohio	0.0099845432%
OH1984	West Carrollton City, Ohio	0.0603546931%
OH1985	West Chester Township, Ohio	0.3737167118%
OH1986	West Elkton Village, Ohio	0.0026843690%
OH1987	West Farmington Village, Ohio	0.0001875519%
OH1988	West Jefferson Village, Ohio	0.0159155640%
OH1989	West Lafayette Village, Ohio	0.0026252451%
OH1990	West Leipsic Village, Ohio	0.0002152376%
OH1991	West Liberty Village, Ohio	0.0035013600%
OH1992	West Manchester Village, Ohio	0.0025206880%
OH1993	West Mansfield Village, Ohio	0.0000798031%
OH1994	West Millgrove Village, Ohio	0.0001102020%
OH1995	West Milton Village, Ohio	0.0098350376%
OH1996	West Rushville Village, Ohio	0.0001070525%
OH1997	West Salem Village, Ohio	0.0004987159%
OH1998	West Township, Ohio	0.0005857063%
OH1999	West Union Village, Ohio	0.0111998820%
OH2000	West Unity Village, Ohio	0.0014694352%
OH2001	Westerville City, Ohio	0.2122517954%
OH2002	Westfield Center Village, Ohio	0.0015469538%
OH2003	Westfield Township, Ohio	0.0022200558%
OH2004	Westlake City, Ohio	0.0470647273%
OH2005	Westland Township, Ohio	0.0000407937%
OH2006	Weston Township, Ohio	0.0001040797%
OH2007	Weston Village, Ohio	0.0009305950%
OH2008	Wharton Village, Ohio	0.0000269859%
OH2009	Wheeling Township, Belmont County, Ohio	0.0005343072%
OH2010	Wheeling Township, Guernsey County, Ohio	0.0000407937%
OH2011	Whetstone Township, Ohio	0.0003262846%
OH2012	White Eyes Township, Ohio	0.0001913444%



<b>State ID</b>	<b>Qualifying Subdivision</b>	<b>Consolidated State Allocation</b>
OH2013	Whitehall City, Ohio	0.0708163966%
OH2014	Whitehouse Village, Ohio	0.0191159792%
OH2015	Whitewater Township, Ohio	0.0072647461%
OH2016	Wickliffe City, Ohio	0.0543194216%
OH2017	Wilkesville Township, Ohio	0.0005461896%
OH2018	Wilkesville Village, Ohio	0.0001034151%
OH2019	Willard City, Ohio	0.0338504955%
OH2020	Williams County, Ohio	0.1507467614%
OH2021	Williamsburg Township, Ohio	0.0138253270%
OH2022	Williamsburg Village, Ohio	0.0064127452%
OH2023	Williamsfield Township, Ohio	0.0004696334%
OH2024	Williamsport Village, Ohio	0.0004226644%
OH2025	Willoughby City, Ohio	0.1356374532%
OH2026	Willoughby Hills City, Ohio	0.0528410843%
OH2027	Willowick City, Ohio	0.0540256495%
OH2028	Wills Township, Ohio	0.0001087832%
OH2029	Willshire Village, Ohio	0.0006690639%
OH2030	Wilmington City, Ohio	0.1278227818%
OH2031	Wilmot Village, Ohio	0.0024343932%
OH2032	Wilson Township, Ohio	0.0006914162%
OH2033	Wilson Village, Ohio	0.0001415832%
OH2034	Winchester Village, Ohio	0.0033994936%
OH2035	Windham Township, Ohio	0.0001218723%
OH2036	Windham Village, Ohio	0.0030305573%
OH2037	Windsor Township, Ashtabula County, Ohio	0.0006340051%
OH2038	Windsor Township, Lawrence County, Ohio	0.0007128053%
OH2039	Windsor Township, Morgan County, Ohio	0.0004926943%
OH2040	Wintersville Village, Ohio	0.0169582518%
OH2041	Wood County, Ohio	0.6017827347%
OH2042	Woodlawn Village, Ohio	0.0240822158%
OH2043	Woodmere Village, Ohio	0.0007072352%
OH2044	Woodsfield Village, Ohio	0.0011221301%
OH2045	Woodstock Village, Ohio	0.0001517571%
OH2046	Woodville Township, Ohio	0.0019622167%
OH2047	Woodville Village, Ohio	0.0034270973%
OH2048	Wooster City, Ohio	0.4046402646%
OH2049	Wooster Township, Ohio	0.0017358405%
OH2050	Worthington City, Ohio	0.0819890902%
OH2051	Worthington Township, Ohio	0.0017573559%
OH2052	Wren Village, Ohio	0.0008301349%
OH2053	Wyandot County, Ohio	0.0959147354%
OH2054	Wyoming City, Ohio	0.0220280462%
OH2055	Xenia City, Ohio	0.1268376308%
OH2056	Xenia Township, Ohio	0.0075532986%
OH2057	Yankee Lake Village, Ohio	0.0000341003%
OH2058	Yellow Creek Township, Ohio	0.0010782320%

<b>State ID</b>	<b>Qualifying Subdivision</b>	<b>Consolidated State Allocation</b>
OH2059	Yellow Springs Village, Ohio	0.0142295064%
OH2060	York Township, Athens County, Ohio	0.0005523599%
OH2061	York Township, Fulton County, Ohio	0.0061882726%
OH2062	York Township, Medina County, Ohio	0.0023145263%
OH2063	York Township, Sandusky County, Ohio	0.0006239306%
OH2064	York Township, Tuscarawas County, Ohio	0.0007784341%
OH2065	York Township, Van Wert County, Ohio	0.0001115107%
OH2066	Yorkshire Village, Ohio	0.0007627380%
OH2067	Yorkville Village, Ohio	0.0011795516%
OH2068	Youngstown City, Ohio	0.5751891038%
OH2069	Zaleski Village, Ohio	0.0000780271%
OH2070	Zane Township, Ohio	0.0012568985%
OH2071	Zanesfield Village, Ohio	0.0001257699%
OH2072	Zanesville City, Ohio	0.1371227251%
OH2073	Zoar Village, Ohio	0.0002364863%

<b>State ID</b>	<b>Qualifying Subdivision</b>	<b>Consolidated State Allocation</b>
OK1	Ada City, Oklahoma	0.8751127538%
OK2	Adair County, Oklahoma	0.4266209709%
OK3	Alfalfa County, Oklahoma	0.0752358760%
OK4	Altus City, Oklahoma	0.0622184471%
OK5	Anadarko City, Oklahoma	0.2177062552%
OK6	Ardmore City, Oklahoma	0.8834203994%
OK7	Atoka County, Oklahoma	0.3570166411%
OK8	Bartlesville City, Oklahoma	0.7616370548%
OK9	Beaver County, Oklahoma	0.0784743727%
OK10	Beckham County, Oklahoma	0.2846460130%
OK11	Bethany City, Oklahoma	0.2482441625%
OK12	Bixby City, Oklahoma	0.2557077913%
OK13	Blaine County, Oklahoma	0.1909298641%
OK14	Broken Arrow City, Oklahoma	1.9405732012%
OK15	Bryan County, Oklahoma	0.5253079080%
OK16	Burns Flat Town, Oklahoma	0.0297825750%
OK17	Caddo County, Oklahoma	0.4845736458%
OK18	Canadian County, Oklahoma	0.5808839408%
OK19	Carter County, Oklahoma	1.0204659663%
OK20	Cherokee County, Oklahoma	0.0547155245%
OK21	Chickasha City, Oklahoma	0.1510124411%
OK22	Choctaw City, Oklahoma	0.0613538158%
OK23	Choctaw County, Oklahoma	0.4004199348%
OK24	Cimarron County, Oklahoma	0.0722904419%
OK25	Claremore City, Oklahoma	0.7190775254%
OK26	Cleveland County, Oklahoma	0.2725422694%
OK27	Coal County, Oklahoma	0.1610866236%
OK28	Comanche County, Oklahoma	2.0790341012%
OK29	Cotton County, Oklahoma	0.1077265239%
OK30	Coweta City, Oklahoma	0.3910652406%
OK31	Craig County, Oklahoma	0.2892248732%
OK32	Creek County, Oklahoma	1.2474865281%
OK33	Custer County, Oklahoma	0.4049880250%
OK34	Del City, Oklahoma	0.2643825434%
OK35	Delaware County, Oklahoma	0.8410533842%
OK36	Dewey County, Oklahoma	0.0676712782%
OK37	Duncan City, Oklahoma	0.8937861298%
OK38	Durant City, Oklahoma	0.7336303563%
OK39	Edmond City, Oklahoma	1.4615935748%
OK40	El Reno City, Oklahoma	0.2053992273%
OK41	Elk City, Oklahoma	0.3587477547%
OK42	Ellis County, Oklahoma	0.0583375351%
OK43	Enid City, Oklahoma	0.7392412881%
OK44	Garfield County, Oklahoma	0.2542221165%
OK45	Garvin County, Oklahoma	0.8411004189%
OK46	Glenpool City, Oklahoma	0.1608895657%
OK47	Grady County, Oklahoma	1.0545977812%
OK48	Grant County, Oklahoma	0.0405478903%
OK49	Greer County, Oklahoma	0.1583252054%

<b>State ID</b>	<b>Qualifying Subdivision</b>	<b>Consolidated State Allocation</b>
OK50	Guthrie City, Oklahoma	0.1856265512%
OK51	Guymon City, Oklahoma	0.0547591936%
OK52	Harmon County, Oklahoma	0.0673861249%
OK53	Harper County, Oklahoma	0.0522026584%
OK54	Haskell County, Oklahoma	0.2531508354%
OK55	Hughes County, Oklahoma	0.2061436213%
OK56	Jackson County, Oklahoma	0.4801048418%
OK57	Jefferson County, Oklahoma	0.3090924602%
OK58	Jenks City, Oklahoma	0.1806228639%
OK59	Johnston County, Oklahoma	0.4472082986%
OK60	Kay County, Oklahoma	0.5067583031%
OK61	Kingfisher County, Oklahoma	0.2717757463%
OK62	Kiowa County, Oklahoma	0.2298382701%
OK63	Latimer County, Oklahoma	0.3148762172%
OK64	Lawton City, Oklahoma	0.3312681144%
OK65	Le Flore County, Oklahoma	1.4166392289%
OK66	Lincoln County, Oklahoma	0.6999457500%
OK67	Logan County, Oklahoma	0.5399784520%
OK68	Love County, Oklahoma	0.2288662752%
OK69	Major County, Oklahoma	0.0852741304%
OK70	Marshall County, Oklahoma	0.2609426135%
OK71	Mayes County, Oklahoma	1.2431623622%
OK72	McAlester City, Oklahoma	1.2318612380%
OK73	McClain County, Oklahoma	0.6643227071%
OK74	McCurtain County, Oklahoma	0.8951427325%
OK75	McIntosh County, Oklahoma	0.6473819592%
OK76	Miami City, Oklahoma	0.3080134381%
OK77	Midwest City, Oklahoma	1.3662006673%
OK78	Moore City, Oklahoma	0.2533704430%
OK79	Murray County, Oklahoma	0.5297956437%
OK80	Muskogee City, Oklahoma	2.5039385148%
OK81	Muskogee County, Oklahoma	0.1783839604%
OK82	Mustang City, Oklahoma	0.1655020823%
OK83	Newcastle City, Oklahoma	0.2606099206%
OK84	Noble County, Oklahoma	0.1688783176%
OK85	Norman City, Oklahoma	4.4189589851%
OK86	Nowata County, Oklahoma	0.1569775216%
OK87	Okfuskee County, Oklahoma	0.2609296558%
OK88	Oklahoma City, Oklahoma	14.3489114350%
OK89	Oklahoma County, Oklahoma	3.3422940072%
OK90	Okmulgee City, Oklahoma	0.5086746948%
OK91	Okmulgee County, Oklahoma	0.4742639531%
OK92	Osage County, Oklahoma	0.5896618496%
OK93	Ottawa County, Oklahoma	0.3159777890%
OK94	Owasso City, Oklahoma	0.7456266521%
OK95	Pawnee County, Oklahoma	0.6201145221%
OK96	Payne County, Oklahoma	0.6719554590%
OK97	Pittsburg County, Oklahoma	0.1253496540%
OK98	Ponca City, Oklahoma	0.4343605817%

<b>State ID</b>	<b>Qualifying Subdivision</b>	<b>Consolidated State Allocation</b>
OK99	Pontotoc County, Oklahoma	0.3451006157%
OK100	Pottawatomie County, Oklahoma	0.8536612997%
OK101	Pushmataha County, Oklahoma	0.3982344607%
OK102	Roger Mills County, Oklahoma	0.0439550052%
OK103	Rogers County, Oklahoma	1.2081401690%
OK104	Sand Springs City, Oklahoma	0.3849881687%
OK105	Sapulpa City, Oklahoma	1.1421081226%
OK106	Seminole City, Oklahoma	0.2214634802%
OK107	Seminole County, Oklahoma	0.4144393970%
OK108	Sequoyah County, Oklahoma	1.5345087624%
OK109	Shawnee City, Oklahoma	1.3614784311%
OK110	Stephens County, Oklahoma	0.8246887486%
OK111	Stillwater City, Oklahoma	0.8442351700%
OK112	Tahlequah City, Oklahoma	1.5329176592%
OK113	Texas County, Oklahoma	0.3711376613%
OK114	Tillman County, Oklahoma	0.1988848754%
OK115	Tulsa City, Oklahoma	11.8499277217%
OK116	Tulsa County, Oklahoma	5.3498014970%
OK117	Wagoner County, Oklahoma	0.8686244855%
OK118	Warr Acres City, Oklahoma	0.1616160377%
OK119	Washington County, Oklahoma	0.3936750370%
OK120	Washita County, Oklahoma	0.1931168527%
OK121	Weatherford City, Oklahoma	0.1872773945%
OK122	Woods County, Oklahoma	0.1975804400%
OK123	Woodward City, Oklahoma	0.2327716722%
OK124	Woodward County, Oklahoma	0.1781706634%
OK125	Yukon City, Oklahoma	0.3103071173%

<b>State ID</b>	<b>Qualifying Subdivision</b>	<b>Consolidated State Allocation</b>
OR1	Albany City, Oregon	1.1574421234%
OR2	Ashland City, Oregon	0.5725593238%
OR3	Astoria City, Oregon	0.1859283065%
OR4	Baker County, Oregon	0.4771636205%
OR5	Beaverton City, Oregon	0.9709676029%
OR6	Bend City, Oregon	0.9443519043%
OR7	Benton County, Oregon	1.0219885306%
OR8	Canby City, Oregon	0.1716812437%
OR9	Central Point City, Oregon	0.1718730043%
OR10	Clackamas County, Oregon	7.7713142577%
OR11	Clatsop County, Oregon	1.1423692099%
OR12	Columbia County, Oregon	1.0096699413%
OR13	Coos Bay City, Oregon	0.2538945929%
OR14	Coos County, Oregon	1.5633002470%
OR15	Cornelius City, Oregon	0.0949750265%
OR16	Corvallis City, Oregon	0.6633711425%
OR17	Cottage Grove City, Oregon	0.0910229575%
OR18	Crook County, Oregon	0.3513229911%
OR19	Curry County, Oregon	0.7612961295%
OR20	Dallas City, Oregon	0.1606964683%
OR21	Deschutes County, Oregon	2.2569753600%
OR22	Douglas County, Oregon	2.5689481047%
OR23	Eugene City, Oregon	2.7611039932%
OR24	Forest Grove City, Oregon	0.2522169415%
OR26	Gladstone City, Oregon	0.1181360032%
OR28	Grants Pass City, Oregon	0.8232581895%
OR29	Gresham City, Oregon	0.9831942718%
OR30	Happy Valley City, Oregon	0.0103506009%
OR32	Hermiston City, Oregon	0.1316304314%
OR33	Hillsboro City, Oregon	1.5083519364%
OR34	Hood River County, Oregon	0.3553687498%
OR35	Independence City, Oregon	0.0808970601%
OR36	Jackson County, Oregon	4.0769510640%
OR37	Jefferson County, Oregon	0.3674692915%
OR38	Josephine County, Oregon	1.6536523798%
OR39	Keizer City, Oregon	0.1916558451%
OR40	Klamath County, Oregon	1.2169628601%
OR41	Klamath Falls City, Oregon	0.3209275214%
OR42	La Grande City, Oregon	0.2715648669%
OR44	Lake Oswego City, Oregon	0.6934160342%
OR45	Lane County, Oregon	6.3326808234%
OR46	Lebanon City, Oregon	0.3269345282%
OR47	Lincoln County, Oregon	1.5190343268%
OR48	Linn County, Oregon	1.8185376689%
OR49	Malheur County, Oregon	0.5014027023%
OR50	Marion County, Oregon	4.1636475308%
OR51	McMinnville City, Oregon	0.4803592635%
OR52	Medford City, Oregon	1.5540758598%
OR53	Milwaukie City, Oregon	0.2113647118%

<b>State ID</b>	<b>Qualifying Subdivision</b>	<b>Consolidated State Allocation</b>
OR54	Monmouth City, Oregon	0.0706960930%
OR55	Morrow County, Oregon	0.1351544937%
OR56	Multnomah County, Oregon	13.9643815662%
OR57	Newberg City, Oregon	0.4093257361%
OR58	Newport City, Oregon	0.1908392623%
OR59	Ontario City, Oregon	0.1869780182%
OR60	Oregon City, Oregon	0.2765040475%
OR61	Pendleton City, Oregon	0.3521049458%
OR62	Polk County, Oregon	0.7074299681%
OR63	Portland City, Oregon	8.2736702858%
OR64	Prineville City, Oregon	0.0924861843%
OR65	Redmond City, Oregon	0.1550311086%
OR66	Roseburg City, Oregon	0.6370799877%
OR67	Salem City, Oregon	3.0438221421%
OR68	Sandy City, Oregon	0.0775015682%
OR70	Sherwood City, Oregon	0.1404204928%
OR71	Silverton City, Oregon	0.0775630731%
OR72	Springfield City, Oregon	1.1667234659%
OR73	St. Helens City, Oregon	0.1964453077%
OR74	The Dalles City, Oregon	0.1723418738%
OR75	Tigard City, Oregon	0.5049875956%
OR76	Tillamook County, Oregon	0.9001228870%
OR77	Troutdale City, Oregon	0.0899929610%
OR78	Tualatin City, Oregon	0.1551565618%
OR79	Umatilla County, Oregon	0.9738633884%
OR80	Union County, Oregon	0.4153841374%
OR82	Wasco County, Oregon	0.4116278731%
OR83	Washington County, Oregon	7.2167622210%
OR84	West Linn City, Oregon	0.1600504983%
OR86	Wilsonville City, Oregon	0.1383351396%
OR87	Woodburn City, Oregon	0.2069349266%
OR88	Yamhill County, Oregon	1.4120246444%

<b>State ID</b>	<b>Qualifying Subdivision</b>	<b>Consolidated State Allocation</b>
PA2	Adams County, Pennsylvania	
PA4	Aliquippa City, Pennsylvania	
PA5	Allegheny County, Pennsylvania	
PA6	Allentown City, Pennsylvania	
PA10	Armstrong County, Pennsylvania	
PA13	Beaver County, Pennsylvania	
PA14	Bedford County, Pennsylvania	
PA15	Bensalem Township, Pennsylvania	
PA16	Berks County, Pennsylvania	
PA20	Blair County, Pennsylvania	
PA22	Bradford County, Pennsylvania	
PA23	Bristol Township, Pennsylvania	
PA25	Bucks County, Pennsylvania	
PA27	Butler County, Pennsylvania	
PA30	Cambria County, Pennsylvania	
PA31	Cameron County, Pennsylvania	
PA32	Carbon County, Pennsylvania	
PA36	Centre County, Pennsylvania	
PA40	Chester County, Pennsylvania	
PA42	Clarion County, Pennsylvania	
PA43	Clearfield County, Pennsylvania	
PA44	Clinton County, Pennsylvania	Allocations in Pennsylvania will be made in accordance with the Pennsylvania Trust and Allocation Order.
PA46	Coatesville City, Pennsylvania	
PA49	Columbia County, Pennsylvania	
PA53	Crawford County, Pennsylvania	
PA54	Cumberland County, Pennsylvania	
PA57	Dauphin County, Pennsylvania	
PA58	Delaware County, Pennsylvania	
PA76	Edwardsville Borough, Pennsylvania	
PA79	Elk County, Pennsylvania	
PA84	Erie County, Pennsylvania	
PA85	Exeter Borough, Pennsylvania	
PA90	Fayette County, Pennsylvania	
PA92	Forest County, Pennsylvania	
PA94	Forty Fort Borough, Pennsylvania	
PA96	Franklin County, Pennsylvania	
PA98	Fulton County, Pennsylvania	
PA99	Greene County, Pennsylvania	
PA107	Hanover Township, Luzerne County, Pennsylvania	
PA114	Hazleton City, Pennsylvania	
PA120	Huntingdon County, Pennsylvania	
PA122	Indiana County, Pennsylvania	
PA123	Jefferson County, Pennsylvania	
PA126	Juniata County, Pennsylvania	
PA127	Kingston Borough, Pennsylvania	
PA128	Lackawanna County, Pennsylvania	
PA130	Lancaster County, Pennsylvania	



<b>State ID</b>	<b>Qualifying Subdivision</b>	<b>Consolidated State Allocation</b>
PA134	Lawrence County, Pennsylvania	Allocations in Pennsylvania will be made in accordance with the Pennsylvania Trust and Allocation Order.
PA136	Lebanon County, Pennsylvania	
PA137	Lehigh County, Pennsylvania	
PA141	Lock Haven City, Pennsylvania	
PA147	Lower Makefield Township, Pennsylvania	
PA155	Lower Southampton Township, Pennsylvania	
PA157	Luzerne County, Pennsylvania	
PA158	Lycoming County, Pennsylvania	
PA348	Mahoning Township, Lawrence County, Pennsylvania	
PA164	McKean County, Pennsylvania	
PA167	Mercer County, Pennsylvania	
PA169	Middletown Township, Bucks County, Pennsylvania	
PA171	Mifflin County, Pennsylvania	
PA174	Monroe County, Pennsylvania	
PA176	Montgomery County, Pennsylvania	
PA178	Montour County, Pennsylvania	
PA180	Morrisville Borough, Pennsylvania	
PA187	Nanticoke City, Pennsylvania	
PA190	New Castle City, Pennsylvania	
PA195	Newtown Township, Bucks County, Pennsylvania	
PA197	Norristown Borough, Pennsylvania	
PA205	Northampton County, Pennsylvania	
PA207	Northumberland County, Pennsylvania	
PA213	Perry County, Pennsylvania	
PA215	Philadelphia City, Pennsylvania	
PA217	Pike County, Pennsylvania	
PA219	Pittsburgh City, Pennsylvania	
PA220	Plains Township, Pennsylvania	
PA225	Potter County, Pennsylvania	
PA241	Schuylkill County, Pennsylvania	
PA248	Snyder County, Pennsylvania	
PA249	Somerset County, Pennsylvania	
PA265	Sugar Notch Borough, Pennsylvania	
PA266	Sullivan County, Pennsylvania	
PA267	Susquehanna County, Pennsylvania	
PA270	Tioga County, Pennsylvania	
PA273	Union County, Pennsylvania	

<b>State ID</b>	<b>Qualifying Subdivision</b>	<b>Consolidated State Allocation</b>
PA349	Union Township, Lawrence County, Pennsylvania	Allocations in Pennsylvania will be made in accordance with the Pennsylvania Trust and Allocation Order.
PA290	Venango County, Pennsylvania	
PA350	Wampum Borough, Pennsylvania	
PA291	Warminster Township, Pennsylvania	
PA292	Warren County, Pennsylvania	
PA293	Warrington Township, Bucks County, Pennsylvania	
PA297	Washington County, Pennsylvania	
PA299	Wayne County, Pennsylvania	
PA310	West Norriton Township, Pennsylvania	
PA311	West Pittston Borough, Pennsylvania	
PA313	Westmoreland County, Pennsylvania	
PA320	Wilkes Barre Township, Pennsylvania	
PA321	Wilkes-Barre City, Pennsylvania	
PA327	Wright Township, Pennsylvania	
PA328	Wyoming Borough, Pennsylvania	
PA329	Wyoming County, Pennsylvania	
PA333	York County, Pennsylvania	
PA335	Fairview Township, Luzerne County, Pennsylvania	
PA336	District Attorney of Allegheny County, Pennsylvania	
PA337	District Attorney of Berks County, Pennsylvania	
PA338	District Attorney of Bucks County, Pennsylvania	
PA339	District Attorney of Chester County, Pennsylvania	
PA340	District Attorney of Clearfield County, Pennsylvania	
PA341	District Attorney of Dauphin County, Pennsylvania	
PA342	District Attorney of Delaware County, Pennsylvania	
PA343	District Attorney of Erie County, Pennsylvania	
PA344	District Attorney of Lehigh County, Pennsylvania	
PA345	District Attorney of Northampton County, Pennsylvania	
PA346	District Attorney of Philadelphia County, Pennsylvania	

<b>State ID</b>	<b>Qualifying Subdivision</b>	<b>Consolidated State Allocation</b>
PA347	District Attorney of Westmoreland County, Pennsylvania	Allocations in Pennsylvania will be made in accordance with the Pennsylvania Trust and Allocation Order.
PA351	Southeastern Pennsylvania Transportation Authority, Pennsylvania	

<b>State ID</b>	<b>Qualifying Subdivision</b>	<b>Consolidated State Allocation</b>
PR1	Adjuntas, Puerto Rico	0.4468461493%
PR2	Aguada, Puerto Rico	0.9238661758%
PR3	Aguadilla, Puerto Rico	1.6156167759%
PR4	Aguas Buenas, Puerto Rico	0.7490858028%
PR5	Aibonito, Puerto Rico	0.7959428477%
PR6	Anasco, Puerto Rico	0.5050154853%
PR7	Arecibo, Puerto Rico	1.3074850692%
PR8	Arroyo, Puerto Rico	2.0592191012%
PR9	Barceloneta, Puerto Rico	0.5768569406%
PR10	Barranquitas, Puerto Rico	0.7167107056%
PR11	Bayamon, Puerto Rico	5.7282390971%
PR12	Cabo Rojo, Puerto Rico	1.1570847420%
PR13	Caguas, Puerto Rico	4.7119895861%
PR14	Camuy, Puerto Rico	0.7759381807%
PR15	Canovanas, Puerto Rico	1.0721780377%
PR16	Carolina, Puerto Rico	4.3228006165%
PR17	Catano, Puerto Rico	0.7612066695%
PR18	Cayey, Puerto Rico	1.3596493469%
PR19	Ceiba, Puerto Rico	0.2896687707%
PR20	Ciales, Puerto Rico	0.4533215195%
PR21	Cidra, Puerto Rico	1.1671492158%
PR22	Coamo, Puerto Rico	0.9970822347%
PR23	Comerio, Puerto Rico	0.5268640655%
PR24	Corozal, Puerto Rico	0.8595048594%
PR25	Culebra, Puerto Rico	0.0380175870%
PR26	Dorado, Puerto Rico	0.8970759382%
PR27	Fajardo, Puerto Rico	1.1102770585%
PR28	Florida, Puerto Rico	0.2695408253%
PR29	Guanica, Puerto Rico	0.4269617539%
PR30	Guayama, Puerto Rico	1.3293151076%
PR31	Guayanilla, Puerto Rico	0.4886780984%
PR32	Guaynabo, Puerto Rico	2.3185934725%
PR33	Gurabo, Puerto Rico	0.9866291335%
PR34	Hatillo, Puerto Rico	1.0577790273%
PR35	Hormigueros, Puerto Rico	0.3963005262%
PR36	Humacao, Puerto Rico	1.8829438530%
PR37	Isabela, Puerto Rico	1.0062900243%
PR38	Jayuya, Puerto Rico	0.3757431113%
PR39	Juana Diaz, Puerto Rico	1.7179648597%
PR40	Juncos, Puerto Rico	0.9543672919%
PR41	Lajas, Puerto Rico	0.5633742491%
PR42	Lares, Puerto Rico	0.6852103333%
PR43	Las Marias, Puerto Rico	0.2285582941%
PR44	Las Piedras, Puerto Rico	0.8440153869%
PR45	Loiza, Puerto Rico	0.7971240145%
PR46	Luquillo, Puerto Rico	0.5035020683%
PR47	Manati, Puerto Rico	1.3858134207%
PR48	Maricao, Puerto Rico	0.1311593846%
PR49	Maunabo, Puerto Rico	0.2983734242%

<b>State ID</b>	<b>Qualifying Subdivision</b>	<b>Consolidated State Allocation</b>
PR50	Mayaguez, Puerto Rico	2.7384221211%
PR51	Moca, Puerto Rico	0.9400143856%
PR52	Morovis, Puerto Rico	0.7678286207%
PR53	Naguabo, Puerto Rico	0.6776685553%
PR54	Naranjito, Puerto Rico	0.6713715879%
PR55	Orocovis, Puerto Rico	0.5209419444%
PR56	Patillas, Puerto Rico	0.4307397840%
PR57	Penuelas, Puerto Rico	0.5782731381%
PR58	Ponce, Puerto Rico	5.1762853836%
PR59	Quebradillas, Puerto Rico	0.6086201563%
PR60	Rincon, Puerto Rico	0.3607312171%
PR61	Rio Grande, Puerto Rico	1.2995118170%
PR62	Sabana Grande, Puerto Rico	0.5625075422%
PR63	Salinas, Puerto Rico	0.8069301551%
PR64	San German, Puerto Rico	0.9914753253%
PR65	San Juan, Puerto Rico	13.8003700360%
PR66	San Lorenzo, Puerto Rico	1.0322446251%
PR67	San Sebastian, Puerto Rico	0.9222442638%
PR68	Santa Isabel, Puerto Rico	0.5210354055%
PR69	Toa Alta, Puerto Rico	1.7552873773%
PR70	Toa Baja, Puerto Rico	2.1783919223%
PR71	Trujillo Alto, Puerto Rico	1.9136501824%
PR72	Utuado, Puerto Rico	0.7718304061%
PR73	Vega Alta, Puerto Rico	0.9338331796%
PR74	Vega Baja, Puerto Rico	1.6886509241%
PR75	Vieques, Puerto Rico	0.1979351524%
PR76	Villalba, Puerto Rico	0.5576736281%
PR77	Yabucoa, Puerto Rico	0.8842993409%
PR78	Yauco, Puerto Rico	1.1383015829%

<b>State ID</b>	<b>Qualifying Subdivision</b>	<b>Consolidated State Allocation</b>
RI1	Barrington Town, Rhode Island	2.3000539202%
RI2	Bristol Town, Rhode Island	1.0821868960%
RI3	Burrillville Town, Rhode Island	1.3272036109%
RI4	Central Falls City, Rhode Island	0.9147584689%
RI5	Charlestown, Rhode Island	0.5887860100%
RI6	Coventry Town, Rhode Island	3.5886939036%
RI7	Cranston City, Rhode Island	7.8869595262%
RI8	Cumberland Town, Rhode Island	2.4742003754%
RI9	East Greenwich Town, Rhode Island	1.7467671439%
RI10	East Providence City, Rhode Island	4.3247728580%
RI11	Exeter Town, Rhode Island	0.0071810640%
RI12	Foster Town, Rhode Island	0.2489021533%
RI13	Glocester Town, Rhode Island	0.8508469130%
RI14	Hopkinton Town, Rhode Island	0.7098006614%
RI15	Jamestown, Rhode Island	0.4220295287%
RI16	Johnston Town, Rhode Island	3.0898685140%
RI17	Lincoln Town, Rhode Island	2.1171973520%
RI18	Little Compton Town, Rhode Island	0.2663017745%
RI19	Middletown, Rhode Island	1.2877439601%
RI20	Narragansett Town, Rhode Island	1.2760123800%
RI21	New Shoreham Town, Rhode Island	0.2118269375%
RI22	Newport City, Rhode Island	2.3339316695%
RI23	North Kingstown, Rhode Island	2.6500524514%
RI24	North Providence Town, Rhode Island	2.5306229398%
RI25	North Smithfield Town, Rhode Island	1.1299013506%
RI26	Pawtucket City, Rhode Island	5.9652217345%
RI27	Portsmouth Town, Rhode Island	1.2807429020%
RI28	Providence City, Rhode Island	21.4858080262%
RI29	Richmond Town, Rhode Island	0.0818789542%
RI30	Scituate Town, Rhode Island	1.0248588645%
RI31	Smithfield Town, Rhode Island	1.7724673574%
RI32	South Kingstown, Rhode Island	2.3282747894%
RI33	Tiverton Town, Rhode Island	0.9907730639%
RI34	Warren Town, Rhode Island	0.1394116029%
RI35	Warwick City, Rhode Island	9.9418184427%
RI36	West Greenwich Town, Rhode Island	0.7104734659%
RI37	West Warwick Town, Rhode Island	3.0239943495%
RI38	Westerly Town, Rhode Island	2.0135754535%
RI39	Woonsocket City, Rhode Island	3.8740986306%

<b>State ID</b>	<b>Qualifying Subdivision</b>	<b>Consolidated State Allocation</b>
SC1	Abbeville County, South Carolina	0.3350059823%
SC2	Aiken City, South Carolina	0.7838026892%
SC3	Aiken County, South Carolina	2.5661670597%
SC4	Allendale County, South Carolina	0.1220441823%
SC5	Anderson City, South Carolina	1.1735303052%
SC6	Anderson County, South Carolina	3.3392231904%
SC7	Bamberg County, South Carolina	0.2705913372%
SC8	Barnwell County, South Carolina	0.4653224769%
SC9	Beaufort City, South Carolina	0.0769982478%
SC10	Beaufort County, South Carolina	2.3364418352%
SC11	Berkeley County, South Carolina	2.0961440294%
SC12	Bluffton Town, South Carolina	0.0481968917%
SC13	Calhoun County, South Carolina	0.1833260393%
SC14	Cayce City, South Carolina	0.2572136960%
SC15	Charleston City, South Carolina	2.3004340552%
SC16	Charleston County, South Carolina	3.8016438488%
SC17	Cherokee County, South Carolina	0.9440700745%
SC18	Chester City, South Carolina	0.1299573133%
SC19	Chester County, South Carolina	0.3947965211%
SC20	Chesterfield County, South Carolina	0.9443488664%
SC21	Clarendon County, South Carolina	0.5705383575%
SC22	Clemson City, South Carolina	0.3311616877%
SC23	Colleton County, South Carolina	0.8589365535%
SC24	Columbia City, South Carolina	2.3918060702%
SC25	Conway City, South Carolina	0.2894739402%
SC26	Darlington County, South Carolina	1.6906462867%
SC27	Dillon County, South Carolina	0.6608411417%
SC28	Dorchester County, South Carolina	1.6015765975%
SC29	Easley City, South Carolina	0.8565835771%
SC30	Edgefield County, South Carolina	0.3586097074%
SC31	Fairfield County, South Carolina	0.3536421891%
SC32	Florence City, South Carolina	1.0065336904%
SC33	Florence County, South Carolina	2.2059006272%
SC34	Forest Acres City, South Carolina	0.0995929056%
SC35	Fort Mill Town, South Carolina	0.1714974802%
SC36	Fountain Inn City, South Carolina	0.1975697094%
SC37	Gaffney City, South Carolina	0.2044353782%
SC38	Georgetown City, South Carolina	0.2626233562%
SC39	Georgetown County, South Carolina	1.1895098900%
SC40	Goose Creek City, South Carolina	0.5473575768%
SC41	Greenville City, South Carolina	2.2705648395%
SC42	Greenville County, South Carolina	7.1502328364%
SC43	Greenwood City, South Carolina	0.0308220618%
SC44	Greenwood County, South Carolina	1.3388944490%
SC45	Greer City, South Carolina	0.5590564672%

<b>State ID</b>	<b>Qualifying Subdivision</b>	<b>Consolidated State Allocation</b>
SC46	Hampton County, South Carolina	0.3450376919%
SC47	Hanahan City, South Carolina	0.2279684840%
SC48	Hilton Head Island Town, South Carolina	0.2323878458%
SC49	Horry County, South Carolina	5.2166718879%
SC50	Irmo Town, South Carolina	0.0942740906%
SC51	James Island Town, South Carolina	0.0461551887%
SC52	Jasper County, South Carolina	0.4278548317%
SC53	Kershaw County, South Carolina	1.0780892823%
SC54	Lancaster County, South Carolina	1.4809282603%
SC55	Laurens County, South Carolina	1.3598442946%
SC56	Lee County, South Carolina	0.2176621820%
SC57	Lexington County, South Carolina	4.4881391605%
SC58	Lexington Town, South Carolina	0.2342104062%
SC59	Marion County, South Carolina	0.6973242307%
SC60	Marlboro County, South Carolina	0.4878238042%
SC61	Mauldin City, South Carolina	0.4253253929%
SC62	McCormick County, South Carolina	0.1281623493%
SC63	Moncks Corner Town, South Carolina	0.1965426445%
SC64	Mount Pleasant Town, South Carolina	0.5750801889%
SC65	Myrtle Beach City, South Carolina	1.9068234068%
SC66	Newberry City, South Carolina	0.0344864657%
SC67	Newberry County, South Carolina	0.5656551710%
SC68	North Augusta City, South Carolina	0.5139678525%
SC69	North Charleston City, South Carolina	1.7751090959%
SC70	North Myrtle Beach City, South Carolina	0.6366313248%
SC71	Oconee County, South Carolina	2.8099515214%
SC72	Orangeburg City, South Carolina	0.0468940344%
SC73	Orangeburg County, South Carolina	1.4543982912%
SC74	Pickens County, South Carolina	2.8143347165%
SC75	Port Royal Town, South Carolina	0.0206098617%
SC76	Richland County, South Carolina	3.8816723839%
SC77	Rock Hill City, South Carolina	1.3120073555%
SC78	Saluda County, South Carolina	0.2604801809%
SC79	Simpsonville City, South Carolina	0.3497064495%
SC80	Spartanburg City, South Carolina	1.1890308958%
SC81	Spartanburg County, South Carolina	6.4084293395%
SC82	Summerville Town, South Carolina	0.6446011912%
SC83	Sumter City, South Carolina	0.5390642671%



<b>State ID</b>	<b>Qualifying Subdivision</b>	<b>Consolidated State Allocation</b>
SC84	Sumter County, South Carolina	0.9480995733%
SC85	Tega Cay City, South Carolina	0.0433365022%
SC86	Union County, South Carolina	0.6499524020%
SC87	West Columbia City, South Carolina	0.3943858322%
SC88	Williamsburg County, South Carolina	0.4931357629%
SC89	York County, South Carolina	2.5800878865%

<b>State ID</b>	<b>Qualifying Subdivision</b>	<b>Consolidated State Allocation</b>
SD1	Aberdeen City, South Dakota	1.7806789284%
SD2	Aurora County, South Dakota	0.1283252150%
SD3	Beadle County, South Dakota	0.8743032704%
SD4	Bennett County, South Dakota	0.1895703332%
SD5	Bon Homme County, South Dakota	0.6047162426%
SD6	Box Elder City, South Dakota	0.2251076107%
SD7	Brandon City, South Dakota	0.4012895918%
SD8	Brookings City, South Dakota	2.4259611863%
SD9	Brookings County, South Dakota	0.2802421588%
SD10	Brown County, South Dakota	1.7764564315%
SD11	Brule County, South Dakota	0.8045710091%
SD12	Buffalo County, South Dakota	0.1823519926%
SD13	Butte County, South Dakota	0.8926544344%
SD14	Campbell County, South Dakota	0.0682419048%
SD15	Charles Mix County, South Dakota	0.8084433424%
SD16	Clark County, South Dakota	0.2550260601%
SD17	Clay County, South Dakota	0.4415194932%
SD18	Codington County, South Dakota	0.8721266365%
SD19	Corson County, South Dakota	0.3429322421%
SD20	Custer County, South Dakota	1.0868471426%
SD21	Davison County, South Dakota	0.6815458005%
SD22	Day County, South Dakota	0.3921680475%
SD23	Deuel County, South Dakota	0.4035008098%
SD24	Dewey County, South Dakota	0.3699996685%
SD25	Douglas County, South Dakota	0.2891518759%
SD26	Edmunds County, South Dakota	0.2529348056%
SD27	Fall River County, South Dakota	2.1968904590%
SD28	Faulk County, South Dakota	0.2772473959%
SD29	Grant County, South Dakota	0.6923230564%
SD30	Gregory County, South Dakota	0.5555128599%
SD31	Haakon County, South Dakota	0.1774497029%
SD32	Hamlin County, South Dakota	0.3340117176%
SD33	Hand County, South Dakota	0.2401311401%
SD34	Hanson County, South Dakota	0.1484271966%
SD35	Harding County, South Dakota	0.0620805393%
SD36	Hughes County, South Dakota	0.8137066032%
SD37	Huron City, South Dakota	0.8308959590%
SD38	Hutchinson County, South Dakota	0.5659237410%
SD39	Hyde County, South Dakota	0.0640529112%
SD40	Jackson County, South Dakota	0.1437421380%
SD41	Jerauld County, South Dakota	0.3258250234%
SD42	Jones County, South Dakota	0.0451732597%
SD43	Kingsbury County, South Dakota	0.3721763025%
SD44	Lake County, South Dakota	0.8273932428%
SD45	Lawrence County, South Dakota	2.3838237581%
SD46	Lincoln County, South Dakota	1.2611723923%
SD47	Lyman County, South Dakota	0.3239942300%

<b>State ID</b>	<b>Qualifying Subdivision</b>	<b>Consolidated State Allocation</b>
SD48	Marshall County, South Dakota	0.5625107271%
SD49	McCook County, South Dakota	0.3047773840%
SD50	McPherson County, South Dakota	0.1613184030%
SD51	Meade County, South Dakota	3.2698326502%
SD52	Mellette County, South Dakota	0.1848247525%
SD53	Miner County, South Dakota	0.1616739703%
SD54	Minnehaha County, South Dakota	12.2243522517%
SD55	Mitchell City, South Dakota	1.5031732329%
SD56	Moody County, South Dakota	0.4743937985%
SD57	Oglala Lakota County, South Dakota	1.3919692864%
SD58	Pennington County, South Dakota	8.0611767283%
SD59	Perkins County, South Dakota	0.3755374403%
SD60	Pierre City, South Dakota	0.6216678331%
SD61	Potter County, South Dakota	0.1893444561%
SD62	Rapid City, South Dakota	6.9492723574%
SD63	Roberts County, South Dakota	0.9943780269%
SD64	Sanborn County, South Dakota	0.1141857404%
SD65	Sioux Falls City, South Dakota	21.6732660428%
SD66	Spearfish City, South Dakota	0.8208633410%
SD67	Spink County, South Dakota	0.7324773052%
SD68	Stanley County, South Dakota	0.1733882380%
SD69	Sully County, South Dakota	0.0632218131%
SD70	Todd County, South Dakota	1.0677859248%
SD71	Tripp County, South Dakota	0.6252580903%
SD72	Turner County, South Dakota	0.6536969906%
SD73	Union County, South Dakota	1.4531041680%
SD74	Vermillion City, South Dakota	0.5912781760%
SD75	Walworth County, South Dakota	0.5615110318%
SD76	Watertown City, South Dakota	1.6132964277%
SD77	Yankton City, South Dakota	1.2219897393%
SD78	Yankton County, South Dakota	1.4233435084%
SD79	Ziebach County, South Dakota	0.3085103004%

<b>State ID</b>	<b>Qualifying Subdivision</b>	<b>Consolidated State Allocation</b>
TN3	Anderson County, Tennessee	1.2063249026%
TN5	Arlington Town, Tennessee	0.0036566309%
TN8	Bartlett City, Tennessee	0.0730561566%
TN10	Bedford County, Tennessee	0.5762663555%
TN12	Benton County, Tennessee	0.5216608068%
TN13	Bledsoe County, Tennessee	0.1398580820%
TN14	Blount County, Tennessee	1.9196465581%
TN15	Bradley County, Tennessee	1.0430217552%
TN16	Brentwood City, Tennessee	0.0478208600%
TN17	Bristol City, Tennessee	0.5426871150%
TN19	Campbell County, Tennessee	1.5974370559%
TN20	Cannon County, Tennessee	0.3205453949%
TN21	Carroll County, Tennessee	0.4438060785%
TN22	Carter County, Tennessee	0.8435596891%
TN27	Chattanooga City, Tennessee	0.4981237028%
TN28	Cheatham County, Tennessee	0.8209998781%
TN29	Chester County, Tennessee	0.1751399118%
TN30	Claiborne County, Tennessee	1.1929412357%
TN31	Clarksville City, Tennessee	0.2296815192%
TN32	Clay County, Tennessee	0.3261509170%
TN33	Cleveland City, Tennessee	0.5531282252%
TN36	Cocke County, Tennessee	0.8746257470%
TN37	Coffee County, Tennessee	0.8953551698%
TN39	Collierville Town, Tennessee	0.0617375387%
TN41	Columbia City, Tennessee	0.0390894158%
TN42	Cookeville City, Tennessee	0.8404101920%
TN45	Crockett County, Tennessee	0.1232062476%
TN47	Cumberland County, Tennessee	0.8784847959%
TN48	Dandridge Town, Tennessee	0.0109089663%
TN49	De Kalb County, Tennessee	0.4478425886%
TN50	Decatur County, Tennessee	0.3607195939%
TN51	Decatur Town, Tennessee	0.0050599481%
TN53	Dickson County, Tennessee	0.8341347308%
TN56	Dyer County, Tennessee	0.4019088559%
TN64	Fayette County, Tennessee	0.3157083831%
TN66	Fentress County, Tennessee	0.5526714656%
TN67	Franklin City, Tennessee	0.1089989646%
TN68	Franklin County, Tennessee	0.6323371108%
TN69	Gallatin City, Tennessee	0.0760079674%
TN70	Gatlinburg City, Tennessee	0.0507819668%
TN71	Germantown City, Tennessee	0.0687501047%
TN72	Gibson County, Tennessee	0.4940695219%
TN73	Giles County, Tennessee	0.4604367666%
TN75	Grainger County, Tennessee	0.4671260668%
TN76	Greene County, Tennessee	1.2127967101%
TN78	Grundy County, Tennessee	0.3896858892%
TN79	Hamblen County, Tennessee	2.2614488604%
TN80	Hamilton County, Tennessee	4.2055530346%
TN81	Hancock County, Tennessee	0.2089065376%

<b>State ID</b>	<b>Qualifying Subdivision</b>	<b>Consolidated State Allocation</b>
TN82	Hardeman County, Tennessee	0.2150658408%
TN83	Hardin County, Tennessee	0.5683946644%
TN84	Hartsville/Trousdale County, Tennessee	0.1139641522%
TN85	Hawkins County, Tennessee	1.0968095083%
TN86	Haywood County, Tennessee	0.1104263592%
TN87	Henderson County, Tennessee	0.2498867656%
TN88	Hendersonville City, Tennessee	0.1137407554%
TN89	Henry County, Tennessee	0.6661685991%
TN90	Hickman County, Tennessee	0.2804089244%
TN91	Houston County, Tennessee	0.1198735525%
TN92	Humphreys County, Tennessee	0.2441608982%
TN93	Jackson City, Tennessee	0.0431370644%
TN94	Jackson County, Tennessee	0.2780985367%
TN95	Jefferson County, Tennessee	0.8912247367%
TN96	Johnson City, Tennessee	1.0682855260%
TN97	Johnson County, Tennessee	0.2282065978%
TN98	Kingsport City, Tennessee	0.9871149359%
TN99	Knox County, Tennessee	9.1809198144%
TN100	Knoxville City, Tennessee	1.5417816888%
TN101	La Vergne City, Tennessee	0.0518950147%
TN102	Lake County, Tennessee	0.0671464632%
TN104	Lauderdale County, Tennessee	0.2733775153%
TN105	Lawrence County, Tennessee	0.6992850503%
TN107	Lebanon City, Tennessee	0.1110258247%
TN108	Lewis County, Tennessee	0.1528225920%
TN110	Lexington City, Tennessee	0.0796867496%
TN112	Lincoln County, Tennessee	0.4060784411%
TN115	Loudon County, Tennessee	0.8992484296%
TN116	Lynchburg, Moore County Metropolitan Government, Tennessee	0.0579106070%
TN118	Macon County, Tennessee	0.3091017000%
TN119	Madison County, Tennessee	0.8907256845%
TN121	Marion County, Tennessee	0.3637161259%
TN122	Marshall County, Tennessee	0.542227344%
TN124	Maryville City, Tennessee	0.3223901040%
TN125	Maury County, Tennessee	1.0772540178%
TN126	McMinn County, Tennessee	0.9297273747%
TN128	McNairy County, Tennessee	0.4269884656%
TN129	Meigs County, Tennessee	0.2016450737%
TN130	Memphis City, Tennessee	4.9079216307%
TN131	Millington City, Tennessee	0.0212200583%
TN133	Monroe County, Tennessee	0.7506735593%
TN135	Montgomery County, Tennessee	1.6758545682%
TN136	Morgan County, Tennessee	0.5132562715%
TN138	Morristown City, Tennessee	0.3919462797%
TN139	Mount Juliet City, Tennessee	0.0577622481%
TN141	Murfreesboro City, Tennessee	0.7283549414%

<b>State ID</b>	<b>Qualifying Subdivision</b>	<b>Consolidated State Allocation</b>
TN142	Nashville-Davidson Metropolitan Government, Tennessee	8.9810236006%
TN145	Oak Ridge City, Tennessee	0.9598050011%
TN146	Obion County, Tennessee	0.3198033491%
TN147	Overton County, Tennessee	0.5461670803%
TN149	Perry County, Tennessee	0.0857864664%
TN151	Pickett County, Tennessee	0.1471132648%
TN152	Pigeon Forge City, Tennessee	0.0877322588%
TN154	Polk County, Tennessee	0.3220131560%
TN157	Putnam County, Tennessee	0.3930896023%
TN159	Rhea County, Tennessee	0.5404420504%
TN160	Ripley City, Tennessee	0.0190759934%
TN161	Roane County, Tennessee	1.6361535854%
TN162	Robertson County, Tennessee	0.9333043197%
TN163	Rutherford County, Tennessee	2.5756978154%
TN164	Scott County, Tennessee	0.5189341096%
TN165	Sequatchie County, Tennessee	0.2433974548%
TN166	Sevier County, Tennessee	1.4412782095%
TN168	Shelby County, Tennessee	3.5255489082%
TN170	Smith County, Tennessee	0.5711842980%
TN172	Smyrna Town, Tennessee	0.1314691656%
TN176	Spring Hill City, Tennessee	0.0244598773%
TN179	Stewart County, Tennessee	0.1459273147%
TN180	Sullivan County, Tennessee	1.4573397906%
TN181	Sumner County, Tennessee	1.7449087187%
TN182	Tipton County, Tennessee	0.6312749815%
TN184	Unicoi County, Tennessee	0.3464527663%
TN186	Union County, Tennessee	0.5606745148%
TN187	Van Buren County, Tennessee	0.0479172535%
TN189	Warren County, Tennessee	0.5719112694%
TN191	Washington County, Tennessee	1.1061046159%
TN192	Wayne County, Tennessee	0.2328717594%
TN194	Weakley County, Tennessee	0.3874777573%
TN195	White County, Tennessee	0.4162394991%
TN197	Williamson County, Tennessee	1.6843304984%
TN198	Wilson County, Tennessee	1.4019072760%

<b>State ID</b>	<b>Qualifying Subdivision</b>	<b>Consolidated State Allocation</b>
TX1	Abbott City, Texas	0.0004586670%
TX2	Abernathy City, Texas	0.0000733330%
TX3	Abilene City, Texas	0.3758786670%
TX4	Ackerly City, Texas	0.0000140000%
TX5	Addison Town, Texas	0.0387293330%
TX6	Adrian City, Texas	0.0001206670%
TX7	Agua Dulce City, Texas	0.0000286670%
TX8	Alamo City, Texas	0.0147473330%
TX9	Alamo Heights City, Texas	0.0187986670%
TX10	Alba Town, Texas	0.0021306670%
TX11	Albany City, Texas	0.0001200000%
TX12	Aledo City, Texas	0.0002206670%
TX13	Alice City, Texas	0.0475273330%
TX14	Allen City, Texas	0.2100540000%
TX15	Alma Town, Texas	0.0007380000%
TX16	Alpine City, Texas	0.0197906670%
TX17	Alto Town, Texas	0.0025113330%
TX18	Alton City, Texas	0.0076933330%
TX19	Alvarado City, Texas	0.0193526670%
TX20	Alvin City, Texas	0.0759746670%
TX21	Alvord Town, Texas	0.0002386670%
TX22	Amarillo City, Texas	0.6584406670%
TX23	Ames City, Texas	0.0037140000%
TX24	Amherst City, Texas	0.0000146670%
TX25	Anahuac City, Texas	0.0003613330%
TX26	Anderson City, Texas	0.0000126670%
TX27	Anderson County, Texas	0.1791753330%
TX28	Andrews City, Texas	0.0126553330%
TX29	Andrews County, Texas	0.0250706670%
TX30	Angelina County, Texas	0.1533040000%
TX31	Angleton City, Texas	0.0418606670%
TX32	Angus City, Texas	0.0002206670%
TX33	Anna City, Texas	0.0060500000%
TX34	Annetta North Town, Texas	0.0000226670%
TX35	Annetta South Town, Texas	0.0004013330%
TX36	Annetta Town, Texas	0.0039706670%
TX37	Annona Town, Texas	0.0004920000%
TX38	Anson City, Texas	0.0034226670%
TX39	Anthony Town, Texas	0.0030093330%
TX40	Anton City, Texas	0.0002960000%
TX41	Appleby City, Texas	0.0010340000%
TX42	Aquilla City, Texas	0.0001386670%
TX43	Aransas County, Texas	0.1776746670%
TX44	Aransas Pass City, Texas	0.0385420000%
TX45	Archer City, Texas	0.0070360000%
TX46	Archer County, Texas	0.0303560000%
TX47	Arcola City, Texas	0.0048600000%
TX48	Argyle City, Texas	0.0076040000%
TX49	Arlington City, Texas	0.4905353330%

<b>State ID</b>	<b>Qualifying Subdivision</b>	<b>Consolidated State Allocation</b>
TX50	Armstrong County, Texas	0.0006493330%
TX51	Arp City, Texas	0.0013393330%
TX52	Asherton City, Texas	0.0000746670%
TX53	Aspermont Town, Texas	0.0000060000%
TX54	Atascosa County, Texas	0.1179353330%
TX55	Athens City, Texas	0.0706280000%
TX56	Atlanta City, Texas	0.0206633330%
TX57	Aubrey City, Texas	0.0100940000%
TX58	Aurora City, Texas	0.0012326670%
TX59	Austin City, Texas	3.2518106670%
TX60	Austin County, Texas	0.0506866670%
TX61	Austwell City, Texas	0.0000726670%
TX62	Avery Town, Texas	0.0000920000%
TX63	Avinger Town, Texas	0.0007433330%
TX64	Azle City, Texas	0.0214753330%
TX65	Bailey City, Texas	0.0006333330%
TX66	Bailey County, Texas	0.0102513330%
TX67	Bailey's Prairie Village, Texas	0.0037360000%
TX68	Baird City, Texas	0.0018680000%
TX69	Balch Springs City, Texas	0.0182386670%
TX70	Balcones Heights City, Texas	0.0158740000%
TX71	Ballinger City, Texas	0.0061146670%
TX72	Balmorhea City, Texas	0.0000420000%
TX73	Bandera City, Texas	0.0019286670%
TX74	Bandera County, Texas	0.0578766670%
TX75	Bangs City, Texas	0.0020333330%
TX76	Bardwell City, Texas	0.0002413330%
TX77	Barry City, Texas	0.0001333330%
TX78	Barstow City, Texas	0.0000406670%
TX79	Bartlett City, Texas	0.0022493330%
TX80	Bartonville Town, Texas	0.0059246670%
TX81	Bastrop City, Texas	0.0308800000%
TX82	Bastrop County, Texas	0.2293066670%
TX83	Bay City, Texas	0.0386080000%
TX84	Baylor County, Texas	0.0198880000%
TX85	Bayou Vista City, Texas	0.0041600000%
TX86	Bayside Town, Texas	0.0001613330%
TX87	Baytown City, Texas	0.1440440000%
TX88	Bayview Town, Texas	0.0000273330%
TX89	Beach City, Texas	0.0083366670%
TX90	Bear Creek Village, Texas	0.0006040000%
TX91	Beasley City, Texas	0.0000866670%
TX92	Beaumont City, Texas	0.4553400000%
TX93	Beckville City, Texas	0.0008313330%
TX94	Bedford City, Texas	0.0628760000%
TX95	Bedias City, Texas	0.0023166670%
TX96	Bee Cave City, Texas	0.0085753330%
TX97	Bee County, Texas	0.0652293330%
TX98	Beeville City, Texas	0.0160180000%



<b>State ID</b>	<b>Qualifying Subdivision</b>	<b>Consolidated State Allocation</b>
TX99	Bell County, Texas	0.4338320000%
TX100	Bellaire City, Texas	0.0275093330%
TX101	Bellevue City, Texas	0.0000373330%
TX102	Bellmead City, Texas	0.0096580000%
TX103	Bells Town, Texas	0.0012606670%
TX104	Bellville City, Texas	0.0049920000%
TX105	Belton City, Texas	0.0484533330%
TX106	Benavides City, Texas	0.0001013330%
TX107	Benbrook City, Texas	0.0292793330%
TX108	Benjamin City, Texas	0.0006340000%
TX109	Berryville Town, Texas	0.0095860000%
TX110	Bertram City, Texas	0.0001213330%
TX111	Beverly Hills City, Texas	0.0028906670%
TX112	Bevil Oaks City, Texas	0.0003660000%
TX113	Bexar County, Texas	4.6714346670%
TX114	Big Lake City, Texas	0.0003646670%
TX115	Big Sandy Town, Texas	0.0030526670%
TX116	Big Spring City, Texas	0.1266186670%
TX117	Big Wells City, Texas	0.0001573330%
TX118	Bishop City, Texas	0.0054753330%
TX119	Bishop Hills Town, Texas	0.0002153330%
TX120	Blackwell City, Texas	0.0000206670%
TX121	Blanco City, Texas	0.0041273330%
TX122	Blanco County, Texas	0.0328153330%
TX123	Blanket Town, Texas	0.0000980000%
TX124	Bloomburg Town, Texas	0.0006733330%
TX125	Blooming Grove Town, Texas	0.0002346670%
TX126	Blossom City, Texas	0.0001320000%
TX127	Blue Mound City, Texas	0.0019253330%
TX128	Blue Ridge City, Texas	0.0008966670%
TX129	Blum Town, Texas	0.0010813330%
TX130	Boerne City, Texas	0.0303840000%
TX131	Bogata City, Texas	0.0024326670%
TX132	Bonham City, Texas	0.0672726670%
TX133	Bonney Village, Texas	0.0016733330%
TX134	Booker Town, Texas	0.0006906670%
TX135	Borden County, Texas	0.0006666670%
TX136	Borger City, Texas	0.0464533330%
TX137	Bosque County, Texas	0.0473820000%
TX138	Bovina City, Texas	0.0001153330%
TX139	Bowie City, Texas	0.0557466670%
TX140	Bowie County, Texas	0.1554600000%
TX141	Boyd Town, Texas	0.0046353330%
TX142	Brackettville City, Texas	0.0000053330%
TX143	Brady City, Texas	0.0183200000%
TX144	Brazoria City, Texas	0.0076913330%
TX145	Brazoria County, Texas	0.6807266670%
TX146	Brazos Bend City, Texas	0.0003080000%
TX147	Brazos Country City, Texas	0.0006013330%

<b>State ID</b>	<b>Qualifying Subdivision</b>	<b>Consolidated State Allocation</b>
TX148	Brazos County, Texas	0.2280580000%
TX149	Breckenridge City, Texas	0.0159840000%
TX150	Bremond City, Texas	0.0037026670%
TX151	Brenham City, Texas	0.0365000000%
TX152	Brewster County, Texas	0.0400580000%
TX153	Briarcliff Village, Texas	0.0003813330%
TX154	Briaroaks City, Texas	0.0000380000%
TX155	Bridge City, Texas	0.0538373330%
TX156	Bridgeport City, Texas	0.0222006670%
TX157	Briscoe County, Texas	0.0006513330%
TX158	Broadus Town, Texas	0.0000206670%
TX159	Bronte Town, Texas	0.0000660000%
TX160	Brooks County, Texas	0.0138066670%
TX161	Brookshire City, Texas	0.0042706670%
TX162	Brookside Village City, Texas	0.0007400000%
TX163	Brown County, Texas	0.1289446670%
TX164	Browndell City, Texas	0.0001013330%
TX165	Brownfield City, Texas	0.0096346670%
TX166	Brownsboro City, Texas	0.0021173330%
TX167	Brownsville City, Texas	0.2833713330%
TX168	Brownwood City, Texas	0.1110480000%
TX169	Bruceville-Eddy City, Texas	0.0011280000%
TX170	Bryan City, Texas	0.1645980000%
TX171	Bryson City, Texas	0.0008186670%
TX172	Buckholts Town, Texas	0.0007420000%
TX173	Buda City, Texas	0.0071893330%
TX174	Buffalo City, Texas	0.0079106670%
TX175	Buffalo Gap Town, Texas	0.0000586670%
TX176	Buffalo Springs Village, Texas	0.0001253330%
TX177	Bullard Town, Texas	0.0049913330%
TX178	Bulverde City, Texas	0.0096240000%
TX179	Bunker Hill Village City, Texas	0.0003146670%
TX180	Burkburnett City, Texas	0.0252293330%
TX181	Burke City, Texas	0.0007426670%
TX182	Burleson City, Texas	0.1011860000%
TX183	Burleson County, Texas	0.0468293330%
TX184	Burnet City, Texas	0.0222300000%
TX185	Burnet County, Texas	0.1265526670%
TX186	Burton City, Texas	0.0006246670%
TX187	Byers City, Texas	0.0000513330%
TX188	Bynum Town, Texas	0.0002533330%
TX189	Cactus City, Texas	0.0031860000%
TX190	Caddo Mills City, Texas	0.0000286670%
TX191	Caldwell City, Texas	0.0121633330%
TX192	Caldwell County, Texas	0.0576086670%
TX193	Calhoun County, Texas	0.0852840000%
TX194	Callahan County, Texas	0.0085960000%
TX195	Callisburg City, Texas	0.0000673330%
TX196	Calvert City, Texas	0.0005146670%

<b>State ID</b>	<b>Qualifying Subdivision</b>	<b>Consolidated State Allocation</b>
TX197	Cameron City, Texas	0.0073940000%
TX198	Cameron County, Texas	0.3580173330%
TX199	Camp County, Texas	0.0192340000%
TX200	Camp Wood City, Texas	0.0002813330%
TX201	Campbell City, Texas	0.0007440000%
TX202	Canadian City, Texas	0.0007266670%
TX203	Caney City Town, Texas	0.0013366670%
TX204	Canton City, Texas	0.0378226670%
TX205	Canyon City, Texas	0.0175006670%
TX206	Carbon Town, Texas	0.0004133330%
TX207	Carl's Corner Town, Texas	0.0000320000%
TX208	Carmine City, Texas	0.0002566670%
TX209	Carrizo Springs City, Texas	0.0011140000%
TX210	Carrollton City, Texas	0.2068366670%
TX211	Carson County, Texas	0.0196620000%
TX212	Carthage City, Texas	0.0126180000%
TX213	Cashion Community City, Texas	0.0002146670%
TX214	Cass County, Texas	0.0621033330%
TX215	Castle Hills City, Texas	0.0085200000%
TX216	Castro County, Texas	0.0029466670%
TX217	Castroville City, Texas	0.0030166670%
TX218	Cedar Hill City, Texas	0.0467513330%
TX219	Cedar Park City, Texas	0.1237113330%
TX220	Celeste City, Texas	0.0008533330%
TX221	Celina City, Texas	0.0121886670%
TX222	Center City, Texas	0.0392253330%
TX223	Centerville City, Texas	0.0002566670%
TX224	Chambers County, Texas	0.1021253330%
TX225	Chandler City, Texas	0.0115760000%
TX226	Channing City, Texas	0.0000013330%
TX227	Charlotte City, Texas	0.0028380000%
TX228	Cherokee County, Texas	0.1044080000%
TX229	Chester Town, Texas	0.0007826670%
TX230	Chico City, Texas	0.0019520000%
TX231	Childress City, Texas	0.0252773330%
TX232	Childress County, Texas	0.0337213330%
TX233	Chillicothe City, Texas	0.0001146670%
TX234	China City, Texas	0.0003480000%
TX235	China Grove Town, Texas	0.0003986670%
TX236	Chireno City, Texas	0.0010453330%
TX237	Christine Town, Texas	0.0002360000%
TX238	Cibolo City, Texas	0.0091266670%
TX239	Cisco City, Texas	0.0048120000%
TX240	Clarendon City, Texas	0.0000760000%
TX241	Clarksville City, Texas	0.0139273330%
TX242	Clarksville City, Texas	0.0000360000%
TX243	Claude City, Texas	0.0000173330%
TX244	Clay County, Texas	0.0480333330%
TX245	Clear Lake Shores City, Texas	0.0044546670%

<b>State ID</b>	<b>Qualifying Subdivision</b>	<b>Consolidated State Allocation</b>
TX246	Cleburne City, Texas	0.1521226670%
TX247	Cleveland City, Texas	0.0645980000%
TX248	Clifton City, Texas	0.0066260000%
TX249	Clint Town, Texas	0.0002500000%
TX250	Clute City, Texas	0.0342333330%
TX251	Clyde City, Texas	0.0115246670%
TX252	Coahoma Town, Texas	0.0015273330%
TX253	Cochran County, Texas	0.0022593330%
TX254	Cockrell Hill City, Texas	0.0003413330%
TX255	Coffee City Town, Texas	0.0007246670%
TX256	Coke County, Texas	0.0036813330%
TX257	Coldspring City, Texas	0.0002980000%
TX258	Coleman City, Texas	0.0036280000%
TX259	Coleman County, Texas	0.0027760000%
TX260	College Station City, Texas	0.1720980000%
TX261	Colleyville City, Texas	0.0306993330%
TX262	Collin County, Texas	0.8444806670%
TX263	Collingsworth County, Texas	0.0128226670%
TX264	Collinsville Town, Texas	0.0012206670%
TX265	Colmesneil City, Texas	0.0014740000%
TX266	Colorado City, Texas	0.0056033330%
TX267	Colorado County, Texas	0.0327226670%
TX268	Columbus City, Texas	0.0045780000%
TX269	Comal County, Texas	0.2640946670%
TX270	Comanche City, Texas	0.0110020000%
TX271	Comanche County, Texas	0.0339760000%
TX272	Combes Town, Texas	0.0011400000%
TX273	Combine City, Texas	0.0012613330%
TX274	Commerce City, Texas	0.0225793330%
TX275	Como Town, Texas	0.0002766670%
TX276	Concho County, Texas	0.0025726670%
TX277	Conroe City, Texas	0.3111140000%
TX278	Converse City, Texas	0.0184620000%
TX279	Cooke County, Texas	0.1336340000%
TX280	Cool City, Texas	0.0004873330%
TX281	Coolidge Town, Texas	0.0001620000%
TX282	Cooper City, Texas	0.0002413330%
TX283	Coppell City, Texas	0.0577286670%
TX284	Copper Canyon Town, Texas	0.0003260000%
TX285	Copperas Cove City, Texas	0.0889946670%
TX286	Corinth City, Texas	0.0501986670%
TX287	Corpus Christi City, Texas	1.2084713330%
TX288	Corral City Town, Texas	0.0000953330%
TX289	Corrigan Town, Texas	0.0142120000%
TX290	Corsicana City, Texas	0.0582066670%
TX291	Coryell County, Texas	0.0824393330%
TX292	Cottle County, Texas	0.0005833330%
TX293	Cottonwood City, Texas	0.0001926670%
TX294	Cottonwood Shores City, Texas	0.0008020000%

<b>State ID</b>	<b>Qualifying Subdivision</b>	<b>Consolidated State Allocation</b>
TX295	Cotulla City, Texas	0.0008340000%
TX296	Coupland City, Texas	0.0001773330%
TX297	Cove City, Texas	0.0002580000%
TX298	Covington City, Texas	0.0003460000%
TX299	Coyote Flats City, Texas	0.0009813330%
TX300	Crandall City, Texas	0.0080626670%
TX301	Crane City, Texas	0.0070660000%
TX302	Crane County, Texas	0.0174306670%
TX303	Cranfills Gap City, Texas	0.0000853330%
TX304	Crawford Town, Texas	0.0002553330%
TX305	Creedmoor City, Texas	0.0000106670%
TX306	Cresson City, Texas	0.0007240000%
TX307	Crockett City, Texas	0.0156020000%
TX308	Crockett County, Texas	0.0121400000%
TX309	Crosby County, Texas	0.0122586670%
TX310	Crosbyton City, Texas	0.0009986670%
TX311	Cross Plains Town, Texas	0.0032513330%
TX312	Cross Roads Town, Texas	0.0001626670%
TX313	Cross Timber Town, Texas	0.0003613330%
TX314	Crowell City, Texas	0.0042233330%
TX315	Crowley City, Texas	0.0148966670%
TX316	Crystal City, Texas	0.0129413330%
TX317	Cuero City, Texas	0.0164593330%
TX318	Culberson County, Texas	0.0005260000%
TX319	Cumby City, Texas	0.0035466670%
TX320	Cuney Town, Texas	0.0004040000%
TX321	Cushing City, Texas	0.0007466670%
TX322	Cut and Shoot City, Texas	0.0014273330%
TX323	Daingerfield City, Texas	0.0083173330%
TX324	Daisetta City, Texas	0.0035800000%
TX325	Dalhart City, Texas	0.0077393330%
TX326	Dallam County, Texas	0.0144573330%
TX327	Dallas City, Texas	1.9999346670%
TX328	Dallas County, Texas	5.6921940000%
TX329	Dalworthington Gardens City, Texas	0.0040400000%
TX330	Danbury City, Texas	0.0028206670%
TX331	Darrouzett Town, Texas	0.0000673330%
TX332	Dawson County, Texas	0.0312740000%
TX333	Dawson Town, Texas	0.0004000000%
TX334	Dayton City, Texas	0.0314146670%
TX335	Dayton Lakes City, Texas	0.0000253330%
TX336	De Kalb City, Texas	0.0006900000%
TX337	De Leon City, Texas	0.0054786670%
TX338	De Witt County, Texas	0.0459300000%
TX339	Deaf Smith County, Texas	0.0230213330%
TX340	Dean City, Texas	0.0000940000%
TX341	Decatur City, Texas	0.0377793330%
TX342	Decordova City, Texas	0.0091853330%

<b>State ID</b>	<b>Qualifying Subdivision</b>	<b>Consolidated State Allocation</b>
TX343	Deer Park City, Texas	0.0329253330%
TX344	Del Rio City, Texas	0.0393706670%
TX345	Dell City, Texas	0.0000100000%
TX346	Delta County, Texas	0.0203893330%
TX347	Denison City, Texas	0.1402840000%
TX348	Denton City, Texas	0.3055560000%
TX349	Denton County, Texas	0.7548653330%
TX350	Denver City Town, Texas	0.0014026670%
TX351	Deport City, Texas	0.0000280000%
TX352	Desoto City, Texas	0.0482666670%
TX353	Detroit Town, Texas	0.0006433330%
TX354	Devers City, Texas	0.0001273330%
TX355	Devine City, Texas	0.0029026670%
TX356	Diboll City, Texas	0.0170220000%
TX357	Dickens City, Texas	0.0000473330%
TX358	Dickens County, Texas	0.0012486670%
TX359	Dickinson City, Texas	0.0557886670%
TX360	Dilley City, Texas	0.0017553330%
TX361	Dimmit County, Texas	0.0221960000%
TX362	Dimmitt City, Texas	0.0006746670%
TX363	Dish Town, Texas	0.0000126670%
TX364	Dodd City Town, Texas	0.0008073330%
TX365	Dodson Town, Texas	0.0002980000%
TX366	Domino Town, Texas	0.0001306670%
TX367	Donley County, Texas	0.0149133330%
TX368	Donna City, Texas	0.0091986670%
TX369	Dorchester City, Texas	0.0001540000%
TX370	Double Oak Town, Texas	0.0031766670%
TX371	Douglassville Town, Texas	0.0003826670%
TX372	Dripping Springs City, Texas	0.0005406670%
TX373	Driscoll City, Texas	0.0000260000%
TX374	Dublin City, Texas	0.0096520000%
TX375	Dumas City, Texas	0.0174860000%
TX376	Duncanville City, Texas	0.0388853330%
TX377	Duval County, Texas	0.0327393330%
TX378	Eagle Lake City, Texas	0.0032546670%
TX379	Eagle Pass City, Texas	0.0373366670%
TX380	Early City, Texas	0.0098920000%
TX381	Earth City, Texas	0.0001613330%
TX382	East Bernard City, Texas	0.0037026670%
TX383	East Mountain City, Texas	0.0016626670%
TX384	East Tawakoni City, Texas	0.0018153330%
TX385	Eastland City, Texas	0.0105973330%
TX386	Eastland County, Texas	0.0348500000%
TX387	Easton City, Texas	0.0002193330%
TX388	Ector City, Texas	0.0007386670%
TX389	Ector County, Texas	0.3200000000%
TX390	Edcouch City, Texas	0.0027340000%
TX391	Eden City, Texas	0.0003313330%

<b>State ID</b>	<b>Qualifying Subdivision</b>	<b>Consolidated State Allocation</b>
TX392	Edgecliff Village Town, Texas	0.0014880000%
TX393	Edgewood Town, Texas	0.0087693330%
TX394	Edinburg City, Texas	0.0805893330%
TX395	Edmonson Town, Texas	0.0000906670%
TX396	Edna City, Texas	0.0121293330%
TX397	Edom City, Texas	0.0014326670%
TX398	Edwards County, Texas	0.0006500000%
TX399	El Campo City, Texas	0.0211333330%
TX400	El Cenizo City, Texas	0.0004140000%
TX401	El Lago City, Texas	0.0037360000%
TX402	El Paso City, Texas	0.8162473330%
TX403	El Paso County, Texas	1.7280806670%
TX404	Eldorado City, Texas	0.0000333330%
TX405	Electra City, Texas	0.0104773330%
TX406	Elgin City, Texas	0.0175226670%
TX407	Elkhart Town, Texas	0.0002006670%
TX408	Ellis County, Texas	0.2102480000%
TX409	Elmendorf City, Texas	0.0004973330%
TX410	Elsa City, Texas	0.0051466670%
TX411	Emhouse Town, Texas	0.0000553330%
TX412	Emory City, Texas	0.0025853330%
TX413	Enchanted Oaks Town, Texas	0.0008660000%
TX414	Encinal City, Texas	0.0010100000%
TX415	Ennis City, Texas	0.0545593330%
TX416	Erath County, Texas	0.0684106670%
TX417	Escobares City, Texas	0.0000266670%
TX418	Estelline Town, Texas	0.0006060000%
TX419	Euless City, Texas	0.0618826670%
TX420	Eureka City, Texas	0.0002226670%
TX421	Eustace City, Texas	0.0013926670%
TX422	Evant Town, Texas	0.0013786670%
TX423	Everman City, Texas	0.0051280000%
TX424	Fair Oaks Ranch City, Texas	0.0053846670%
TX425	Fairchilds Village, Texas	0.0000540000%
TX426	Fairfield City, Texas	0.0008300000%
TX427	Fairview Town, Texas	0.0214966670%
TX428	Falfurrias City, Texas	0.0014806670%
TX429	Falls City, Texas	0.0000273330%
TX430	Falls County, Texas	0.0230146670%
TX431	Fannin County, Texas	0.0877686670%
TX432	Farmers Branch City, Texas	0.0630213330%
TX433	Farmersville City, Texas	0.0070213330%
TX434	Farwell City, Texas	0.0002286670%
TX435	Fate City, Texas	0.0023153330%
TX436	Fayette County, Texas	0.0616266670%
TX437	Fayetteville City, Texas	0.0002606670%
TX438	Ferris City, Texas	0.0092486670%
TX439	Fisher County, Texas	0.0036786670%
TX440	Flatonia Town, Texas	0.0037740000%

<b>State ID</b>	<b>Qualifying Subdivision</b>	<b>Consolidated State Allocation</b>
TX441	Florence City, Texas	0.0026326670%
TX442	Floresville City, Texas	0.0144660000%
TX443	Flower Mound Town, Texas	0.1435040000%
TX444	Floyd County, Texas	0.0060326670%
TX445	Floydada City, Texas	0.0042380000%
TX446	Foard County, Texas	0.0038426670%
TX447	Follett City, Texas	0.0001413330%
TX448	Forest Hill City, Texas	0.0174213330%
TX449	Forney City, Texas	0.0534080000%
TX450	Forsan City, Texas	0.0003840000%
TX451	Fort Bend County, Texas	1.0044793330%
TX452	Fort Stockton City, Texas	0.0029406670%
TX453	Fort Worth City, Texas	1.4138600000%
TX454	Franklin City, Texas	0.0026206670%
TX455	Franklin County, Texas	0.0171886670%
TX456	Frankston Town, Texas	0.0001826670%
TX457	Fredericksburg City, Texas	0.0376573330%
TX458	Freeport City, Texas	0.0486486670%
TX459	Freer City, Texas	0.0021806670%
TX460	Freestone County, Texas	0.0336633330%
TX461	Friendswood City, Texas	0.0935533330%
TX462	Frio County, Texas	0.0133026670%
TX463	Friona City, Texas	0.0018986670%
TX464	Frisco City, Texas	0.2702060000%
TX465	Fritch City, Texas	0.0030320000%
TX466	Frost City, Texas	0.0002140000%
TX467	Fruitvale City, Texas	0.0015626670%
TX468	Fulshear City, Texas	0.0035146670%
TX469	Fulton Town, Texas	0.0010680000%
TX470	Gaines County, Texas	0.0362313330%
TX471	Gainesville City, Texas	0.1026533330%
TX472	Galena Park City, Texas	0.0087286670%
TX473	Gallatin City, Texas	0.0008353330%
TX474	Galveston City, Texas	0.3254580000%
TX475	Galveston County, Texas	0.7493953330%
TX476	Ganado City, Texas	0.0036733330%
TX477	Garden Ridge City, Texas	0.0075673330%
TX478	Garland City, Texas	0.2801626670%
TX479	Garrett Town, Texas	0.0016733330%
TX480	Garrison City, Texas	0.0023700000%
TX481	Gary City Town, Texas	0.0003000000%
TX482	Garza County, Texas	0.0059626670%
TX483	Gatesville City, Texas	0.0179960000%
TX484	George West City, Texas	0.0041380000%
TX485	Georgetown City, Texas	0.1505973330%
TX486	Gholson City, Texas	0.0010033330%
TX487	Giddings City, Texas	0.0084493330%
TX488	Gillespie County, Texas	0.0421273330%
TX489	Gilmer City, Texas	0.0226340000%



<b>State ID</b>	<b>Qualifying Subdivision</b>	<b>Consolidated State Allocation</b>
TX490	Gladewater City, Texas	0.0164253330%
TX491	Glasscock County, Texas	0.0006666670%
TX492	Glen Rose City, Texas	0.0003600000%
TX493	Glenn Heights City, Texas	0.0110620000%
TX494	Godley City, Texas	0.0020766670%
TX495	Goldsmith City, Texas	0.0004513330%
TX496	Goldthwaite City, Texas	0.0008166670%
TX497	Goliad City, Texas	0.0023753330%
TX498	Goliad County, Texas	0.0231066670%
TX499	Golinda City, Texas	0.0000666670%
TX500	Gonzales City, Texas	0.0099213330%
TX501	Gonzales County, Texas	0.0221533330%
TX502	Goodlow City, Texas	0.0001473330%
TX503	Goodrich City, Texas	0.0064286670%
TX504	Gordon City, Texas	0.0002433330%
TX505	Goree City, Texas	0.0004993330%
TX506	Gorman City, Texas	0.0020713330%
TX507	Graford City, Texas	0.0000153330%
TX508	Graham City, Texas	0.1569520000%
TX509	Granbury City, Texas	0.0478233330%
TX510	Grand Prairie City, Texas	0.2969593330%
TX511	Grand Saline City, Texas	0.0242753330%
TX512	Grandfalls Town, Texas	0.0000433330%
TX513	Grandview City, Texas	0.0044000000%
TX514	Granger City, Texas	0.0018273330%
TX515	Granite Shoals City, Texas	0.0078893330%
TX516	Granjeno City, Texas	0.0000286670%
TX517	Grapeland City, Texas	0.0048580000%
TX518	Grapevine City, Texas	0.0861300000%
TX519	Gray County, Texas	0.0439226670%
TX520	Grays Prairie Village, Texas	0.0000113330%
TX521	Grayson County, Texas	0.3593886670%
TX522	Greenville City, Texas	0.1354080000%
TX523	Gregg County, Texas	0.1624960000%
TX524	Gregory City, Texas	0.0031313330%
TX525	Grey Forest City, Texas	0.0003160000%
TX526	Grimes County, Texas	0.0632520000%
TX527	Groesbeck City, Texas	0.0038300000%
TX528	Groom Town, Texas	0.0006433330%
TX529	Groves City, Texas	0.0271680000%
TX530	Groveton City, Texas	0.0058846670%
TX531	Gruver City, Texas	0.0007773330%
TX532	Guadalupe County, Texas	0.0978826670%
TX533	Gun Barrel City, Texas	0.0242013330%
TX534	Gunter City, Texas	0.0030726670%
TX535	Gustine Town, Texas	0.0000226670%
TX536	Hackberry Town, Texas	0.0000626670%
TX537	Hale Center City, Texas	0.0040280000%
TX538	Hale County, Texas	0.0527666670%

<b>State ID</b>	<b>Qualifying Subdivision</b>	<b>Consolidated State Allocation</b>
TX539	Hall County, Texas	0.0059553330%
TX540	Hallettsville City, Texas	0.0045966670%
TX541	Hallsburg City, Texas	0.0001813330%
TX542	Hallsville City, Texas	0.0068260000%
TX543	Haltom City, Texas	0.0478666670%
TX544	Hamilton City, Texas	0.0023873330%
TX545	Hamilton County, Texas	0.0442380000%
TX546	Hamlin City, Texas	0.0031040000%
TX547	Hansford County, Texas	0.0109440000%
TX548	Happy Town, Texas	0.0002180000%
TX549	Hardeman County, Texas	0.0101460000%
TX550	Hardin City, Texas	0.0000666670%
TX551	Hardin County, Texas	0.2532000000%
TX552	Harker Heights City, Texas	0.0757873330%
TX553	Harlingen City, Texas	0.1102860000%
TX554	Harris County, Texas	9.9774680000%
TX555	Harrison County, Texas	0.1239400000%
TX556	Hart City, Texas	0.0000573330%
TX557	Hartley County, Texas	0.0005240000%
TX558	Haskell City, Texas	0.0072193330%
TX559	Haskell County, Texas	0.0146740000%
TX560	Haslet City, Texas	0.0012720000%
TX561	Hawk Cove City, Texas	0.0004493330%
TX562	Hawkins City, Texas	0.0052880000%
TX563	Hawley City, Texas	0.0006206670%
TX564	Hays City, Texas	0.0003373330%
TX565	Hays County, Texas	0.3529926670%
TX566	Hearne City, Texas	0.0112160000%
TX567	Heath City, Texas	0.0191673330%
TX568	Hebron Town, Texas	0.0004580000%
TX569	Hedley City, Texas	0.0000466670%
TX570	Hedwig Village City, Texas	0.0087113330%
TX571	Helotes City, Texas	0.0105266670%
TX572	Hemphill City, Texas	0.0053566670%
TX573	Hemphill County, Texas	0.0095960000%
TX574	Hempstead City, Texas	0.0141600000%
TX575	Henderson City, Texas	0.0399773330%
TX576	Henderson County, Texas	0.2186433330%
TX577	Henrietta City, Texas	0.0018133330%
TX578	Hereford City, Texas	0.0136153330%
TX579	Hewitt City, Texas	0.0131840000%
TX580	Hickory Creek Town, Texas	0.0110066670%
TX581	Hico City, Texas	0.0036893330%
TX582	Hidalgo City, Texas	0.0177473330%
TX583	Hidalgo County, Texas	0.8354020000%
TX584	Hideaway City, Texas	0.0006146670%
TX585	Higgins City, Texas	0.0000286670%
TX586	Highland Haven City, Texas	0.0002133330%
TX587	Highland Park Town, Texas	0.0289220000%

<b>State ID</b>	<b>Qualifying Subdivision</b>	<b>Consolidated State Allocation</b>
TX588	Highland Village City, Texas	0.0335433330%
TX589	Hill Country Village City, Texas	0.0043233330%
TX590	Hill County, Texas	0.0849846670%
TX591	Hillcrest Village, Texas	0.0035633330%
TX592	Hillsboro City, Texas	0.0310726670%
TX593	Hilshire Village City, Texas	0.0005726670%
TX594	Hitchcock City, Texas	0.0191973330%
TX595	Hockley County, Texas	0.0309380000%
TX596	Holiday Lakes Town, Texas	0.0011966670%
TX597	Holland Town, Texas	0.0000513330%
TX598	Holliday City, Texas	0.0039400000%
TX599	Hollywood Park Town, Texas	0.0062826670%
TX600	Hondo City, Texas	0.0768586670%
TX601	Honey Grove City, Texas	0.0047973330%
TX602	Hood County, Texas	0.1947366670%
TX603	Hooks City, Texas	0.0018013330%
TX604	Hopkins County, Texas	0.0996786670%
TX605	Horizon City, Texas	0.0050133330%
TX606	Horseshoe Bay City, Texas	0.0321153330%
TX607	Houston City, Texas	4.6811953330%
TX608	Houston County, Texas	0.0524320000%
TX609	Howard County, Texas	0.0595533330%
TX610	Howardwick City, Texas	0.0000560000%
TX611	Howe Town, Texas	0.0061180000%
TX612	Hubbard City, Texas	0.0024233330%
TX613	Hudson City, Texas	0.0045600000%
TX614	Hudson Oaks City, Texas	0.0104246670%
TX615	Hudspeth County, Texas	0.0006566670%
TX616	Hughes Springs City, Texas	0.0029613330%
TX617	Humble City, Texas	0.0493013330%
TX618	Hunt County, Texas	0.2065673330%
TX619	Hunters Creek Village City, Texas	0.0098053330%
TX620	Huntington City, Texas	0.0058613330%
TX621	Huntsville City, Texas	0.0535820000%
TX622	Hurst City, Texas	0.0661246670%
TX623	Hutchins City, Texas	0.0063673330%
TX624	Hutchinson County, Texas	0.0497533330%
TX625	Hutto City, Texas	0.0255640000%
TX626	Huxley City, Texas	0.0004920000%
TX627	Idalou City, Texas	0.0013326670%
TX628	Impact Town, Texas	0.0000053330%
TX629	Indian Lake Town, Texas	0.0003153330%
TX630	Industry City, Texas	0.0004026670%
TX631	Ingleside City, Texas	0.0269913330%
TX632	Ingleside on the Bay City, Texas	0.0000946670%
TX633	Ingram City, Texas	0.0034953330%
TX634	Iola City, Texas	0.0021093330%
TX635	Iowa Colony Village, Texas	0.0027266670%
TX636	Iowa Park City, Texas	0.0156580000%

<b>State ID</b>	<b>Qualifying Subdivision</b>	<b>Consolidated State Allocation</b>
TX637	Iraan City, Texas	0.0000373330%
TX638	Iredell City, Texas	0.0001440000%
TX639	Irion County, Texas	0.0060700000%
TX640	Irving City, Texas	0.2852120000%
TX641	Italy Town, Texas	0.0035660000%
TX642	Itasca City, Texas	0.0057960000%
TX643	Ivanhoe City, Texas	0.0000173330%
TX644	Jacinto City, Texas	0.0094273330%
TX645	Jack County, Texas	0.0098660000%
TX646	Jacksboro City, Texas	0.0155026670%
TX647	Jackson County, Texas	0.0253226670%
TX648	Jacksonville City, Texas	0.0534526670%
TX649	Jamaica Beach City, Texas	0.0032753330%
TX650	Jarrell City, Texas	0.0016153330%
TX651	Jasper City, Texas	0.0522813330%
TX652	Jasper County, Texas	0.1659033330%
TX653	Jayton City, Texas	0.0000420000%
TX654	Jeff Davis County, Texas	0.0056666670%
TX655	Jefferson City, Texas	0.0074626670%
TX656	Jefferson County, Texas	0.5044093330%
TX657	Jersey Village City, Texas	0.0242313330%
TX658	Jewett City, Texas	0.0062253330%
TX659	Jim Hogg County, Texas	0.0084786670%
TX660	Jim Wells County, Texas	0.1110260000%
TX661	Joaquin City, Texas	0.0005400000%
TX662	Johnson City, Texas	0.0023873330%
TX663	Johnson County, Texas	0.2724613330%
TX664	Jolly City, Texas	0.0000173330%
TX665	Jones County, Texas	0.0146673330%
TX666	Jones Creek Village, Texas	0.0033853330%
TX667	Jonestown City, Texas	0.0042793330%
TX668	Josephine City, Texas	0.0005873330%
TX669	Joshua City, Texas	0.0137460000%
TX670	Jourdanton City, Texas	0.0064000000%
TX671	Junction City, Texas	0.0032166670%
TX672	Justin City, Texas	0.0057166670%
TX673	Karnes City, Texas	0.0077546670%
TX674	Karnes County, Texas	0.0234993330%
TX675	Katy City, Texas	0.0349780000%
TX676	Kaufman City, Texas	0.0184046670%
TX677	Kaufman County, Texas	0.2353646670%
TX678	Keene City, Texas	0.0255306670%
TX679	Keller City, Texas	0.0527926670%
TX680	Kemah City, Texas	0.0188833330%
TX681	Kemp City, Texas	0.0042793330%
TX682	Kempner City, Texas	0.0002200000%
TX683	Kendall County, Texas	0.0670953330%
TX684	Kendleton City, Texas	0.0000086670%
TX685	Kenedy City, Texas	0.0004506670%

<b>State ID</b>	<b>Qualifying Subdivision</b>	<b>Consolidated State Allocation</b>
TX686	Kenedy County, Texas	0.0006666670%
TX687	Kenefick Town, Texas	0.0002773330%
TX688	Kennard City, Texas	0.0000880000%
TX689	Kennedale City, Texas	0.0140160000%
TX690	Kent County, Texas	0.0006260000%
TX691	Kerens City, Texas	0.0012826670%
TX692	Kermit City, Texas	0.0037680000%
TX693	Kerr County, Texas	0.1456346670%
TX694	Kerrville City, Texas	0.1269046670%
TX695	Kilgore City, Texas	0.0703886670%
TX696	Killeen City, Texas	0.3571000000%
TX697	Kimble County, Texas	0.0136533330%
TX698	King County, Texas	0.0006666670%
TX699	Kingsville City, Texas	0.0133886670%
TX700	Kinney County, Texas	0.0014280000%
TX701	Kirby City, Texas	0.0058346670%
TX702	Kirbyville City, Texas	0.0071266670%
TX703	Kirvin Town, Texas	0.0000013330%
TX704	Kleberg County, Texas	0.0827393330%
TX705	Knollwood City, Texas	0.0007733330%
TX706	Knox City Town, Texas	0.0013080000%
TX707	Knox County, Texas	0.0078200000%
TX708	Kosse Town, Texas	0.0016453330%
TX709	Kountze City, Texas	0.0131440000%
TX710	Kress City, Texas	0.0001240000%
TX711	Krugerville City, Texas	0.0010053330%
TX712	Krum City, Texas	0.0064406670%
TX713	Kurten Town, Texas	0.0004573330%
TX714	Kyle City, Texas	0.0345566670%
TX715	La Feria City, Texas	0.0069206670%
TX716	La Grange City, Texas	0.0064153330%
TX717	La Grulla City, Texas	0.0011386670%
TX718	La Joya City, Texas	0.0056380000%
TX719	La Marque City, Texas	0.0659533330%
TX720	La Porte City, Texas	0.0610213330%
TX721	La Salle County, Texas	0.0099833330%
TX722	La Vernia City, Texas	0.0021446670%
TX723	La Villa City, Texas	0.0003813330%
TX724	La Ward City, Texas	0.0002140000%
TX725	Lacoste City, Texas	0.0001060000%
TX726	Lacy-Lakeview City, Texas	0.0077326670%
TX727	Ladonia Town, Texas	0.0013406670%
TX728	Lago Vista City, Texas	0.0091786670%
TX729	Laguna Vista Town, Texas	0.0024593330%
TX730	Lake Bridgeport City, Texas	0.0001546670%
TX731	Lake City Town, Texas	0.0019453330%
TX732	Lake Dallas City, Texas	0.0168760000%
TX733	Lake Jackson City, Texas	0.0505206670%
TX734	Lake Tanglewood Village, Texas	0.0004086670%

<b>State ID</b>	<b>Qualifying Subdivision</b>	<b>Consolidated State Allocation</b>
TX735	Lake Worth City, Texas	0.0133673330%
TX736	Lakeport City, Texas	0.0003086670%
TX737	Lakeside City Town, Texas	0.0001480000%
TX738	Lakeside Town, San Patricio County, Texas	0.0029826670%
TX739	Lakeside Town, Tarrant County, Texas	0.0029826670%
TX740	Lakeview Town, Texas	0.0002846670%
TX741	Lakeway City, Texas	0.0211046670%
TX742	Lakewood Village City, Texas	0.0003713330%
TX743	Lamar County, Texas	0.0943986670%
TX744	Lamb County, Texas	0.0337873330%
TX745	Lamesa City, Texas	0.0197706670%
TX746	Lampasas City, Texas	0.0188073330%
TX747	Lampasas County, Texas	0.0285453330%
TX748	Lancaster City, Texas	0.0604353330%
TX749	Laredo City, Texas	0.5087826670%
TX750	Latexo City, Texas	0.0000826670%
TX751	Lavaca County, Texas	0.0306486670%
TX752	Lavon City, Texas	0.0049566670%
TX753	Lawn Town, Texas	0.0000386670%
TX754	League City, Texas	0.2016120000%
TX755	Leakey City, Texas	0.0001706670%
TX756	Leander City, Texas	0.0590940000%
TX757	Leary City, Texas	0.0005313330%
TX758	Lee County, Texas	0.0203046670%
TX759	Lefors Town, Texas	0.0001060000%
TX760	Leon County, Texas	0.0449286670%
TX761	Leon Valley City, Texas	0.0155053330%
TX762	Leona City, Texas	0.0005886670%
TX763	Leonard City, Texas	0.0056700000%
TX764	Leroy City, Texas	0.0001173330%
TX765	Levelland City, Texas	0.0312320000%
TX766	Lewisville City, Texas	0.2547293330%
TX767	Lexington Town, Texas	0.0015453330%
TX768	Liberty City, Texas	0.0482286670%
TX769	Liberty County, Texas	0.3541413330%
TX770	Liberty Hill City, Texas	0.0018533330%
TX771	Limestone County, Texas	0.0904560000%
TX772	Lincoln Park Town, Texas	0.0004513330%
TX773	Lindale City, Texas	0.0161346670%
TX774	Linden City, Texas	0.0024406670%
TX775	Lindsay City, Texas	0.0008186670%
TX776	Lipan City, Texas	0.0000293330%
TX777	Lipscomb County, Texas	0.0067546670%
TX778	Little Elm City, Texas	0.0462173330%
TX779	Little River-Academy City, Texas	0.0005320000%
TX780	Littlefield City, Texas	0.0051186670%
TX781	Live Oak City, Texas	0.0218266670%

<b>State ID</b>	<b>Qualifying Subdivision</b>	<b>Consolidated State Allocation</b>
TX782	Live Oak County, Texas	0.0264773330%
TX783	Liverpool City, Texas	0.0009566670%
TX784	Livingston Town, Texas	0.0487766670%
TX785	Llano City, Texas	0.0154140000%
TX786	Llano County, Texas	0.0770980000%
TX787	Lockhart City, Texas	0.0327000000%
TX788	Lockney Town, Texas	0.0022006670%
TX789	Log Cabin City, Texas	0.0013066670%
TX790	Lometa City, Texas	0.0007840000%
TX791	Lone Oak City, Texas	0.0011366670%
TX792	Lone Star City, Texas	0.0055220000%
TX793	Longview City, Texas	0.3215026670%
TX794	Loraine Town, Texas	0.0001253330%
TX795	Lorena City, Texas	0.0022600000%
TX796	Lorenzo City, Texas	0.0075720000%
TX797	Los Fresnos City, Texas	0.0074566670%
TX798	Los Indios Town, Texas	0.0001060000%
TX799	Lott City, Texas	0.0010106670%
TX800	Lovelady City, Texas	0.0001660000%
TX801	Loving County, Texas	0.0006666670%
TX802	Lowry Crossing City, Texas	0.0005220000%
TX803	Lubbock City, Texas	0.2132446670%
TX804	Lubbock County, Texas	0.9198126670%
TX805	Lucas City, Texas	0.0035106670%
TX806	Lueders City, Texas	0.0003386670%
TX807	Lufkin City, Texas	0.1877280000%
TX808	Luling City, Texas	0.0196140000%
TX809	Lumberton City, Texas	0.0244060000%
TX810	Lyford City, Texas	0.0020473330%
TX811	Lynn County, Texas	0.0041833330%
TX812	Lytle City, Texas	0.0048153330%
TX813	Mabank Town, Texas	0.0129620000%
TX814	Madison County, Texas	0.0329946670%
TX815	Madisonville City, Texas	0.0076386670%
TX816	Magnolia City, Texas	0.0173540000%
TX817	Malakoff City, Texas	0.0084093330%
TX818	Malone Town, Texas	0.0002926670%
TX819	Manor City, Texas	0.0083326670%
TX820	Mansfield City, Texas	0.1005253330%
TX821	Manvel City, Texas	0.0082033330%
TX822	Marble Falls City, Texas	0.0246926670%
TX823	Marfa City, Texas	0.0000433330%
TX824	Marietta Town, Texas	0.0002253330%
TX825	Marion City, Texas	0.0001833330%
TX826	Marion County, Texas	0.0364853330%
TX827	Marlin City, Texas	0.0144226670%
TX828	Marquez City, Texas	0.0008813330%
TX829	Marshall City, Texas	0.0722473330%
TX830	Mart City, Texas	0.0006186670%

<b>State ID</b>	<b>Qualifying Subdivision</b>	<b>Consolidated State Allocation</b>
TX831	Martin County, Texas	0.0072413330%
TX832	Martindale City, Texas	0.0016246670%
TX833	Mason City, Texas	0.0005180000%
TX834	Mason County, Texas	0.0020893330%
TX835	Matador Town, Texas	0.0008020000%
TX836	Matagorda County, Texas	0.0901593330%
TX837	Mathis City, Texas	0.0104800000%
TX838	Maud City, Texas	0.0002820000%
TX839	Maverick County, Texas	0.0772793330%
TX840	Maypearl City, Texas	0.0006573330%
TX841	McAllen City, Texas	0.2429493330%
TX842	McCamey City, Texas	0.0003613330%
TX843	McCulloch County, Texas	0.0133473330%
TX844	McGregor City, Texas	0.0061033330%
TX845	McKinney City, Texas	0.3002553330%
TX846	McLean Town, Texas	0.0000093330%
TX847	McLendon-Chisholm City, Texas	0.0002740000%
TX848	McLennan County, Texas	0.3530940000%
TX849	McMullen County, Texas	0.0006666670%
TX850	Meadow Town, Texas	0.0007473330%
TX851	Meadowlakes City, Texas	0.0006033330%
TX852	Meadows Place City, Texas	0.0120986670%
TX853	Medina County, Texas	0.0322366670%
TX854	Megargel Town, Texas	0.0004073330%
TX855	Melissa City, Texas	0.0102540000%
TX856	Melvin Town, Texas	0.0002300000%
TX857	Memphis City, Texas	0.0048020000%
TX858	Menard City, Texas	0.0006606670%
TX859	Menard County, Texas	0.0098113330%
TX860	Mercedes City, Texas	0.0142940000%
TX861	Meridian City, Texas	0.0023640000%
TX862	Merkel Town, Texas	0.0067446670%
TX863	Mertens Town, Texas	0.0001593330%
TX864	Mertzon City, Texas	0.0000193330%
TX865	Mesquite City, Texas	0.2071393330%
TX866	Mexia City, Texas	0.0140640000%
TX867	Miami City, Texas	0.0003033330%
TX868	Midland City, Texas	0.3478993330%
TX869	Midland County, Texas	0.1866180000%
TX870	Midlothian City, Texas	0.0638660000%
TX871	Midway City, Texas	0.0000520000%
TX872	Milam County, Texas	0.0649240000%
TX873	Milano City, Texas	0.0006026670%
TX874	Mildred Town, Texas	0.0001906670%
TX875	Miles City, Texas	0.0000620000%
TX876	Milford Town, Texas	0.0041180000%
TX877	Miller's Cove Town, Texas	0.0000646670%
TX878	Millican Town, Texas	0.0002780000%
TX879	Mills County, Texas	0.0132873330%



<b>State ID</b>	<b>Qualifying Subdivision</b>	<b>Consolidated State Allocation</b>
TX880	Millsap Town, Texas	0.0000226670%
TX881	Mineola City, Texas	0.0324793330%
TX882	Mineral Wells City, Texas	0.0613740000%
TX883	Mingus City, Texas	0.0001260000%
TX884	Mission City, Texas	0.0831786670%
TX885	Missouri City, Texas	0.1397553330%
TX886	Mitchell County, Texas	0.0139000000%
TX887	Mobeetie City, Texas	0.0000346670%
TX888	Mobile City, Texas	0.0013560000%
TX889	Monahans City, Texas	0.0038993330%
TX890	Mont Belvieu City, Texas	0.0131126670%
TX891	Montague County, Texas	0.0631973330%
TX892	Montgomery City, Texas	0.0012560000%
TX893	Montgomery County, Texas	1.8006073330%
TX894	Moody City, Texas	0.0005520000%
TX895	Moore County, Texas	0.0270846670%
TX896	Moore Station City, Texas	0.0005146670%
TX897	Moran City, Texas	0.0000333330%
TX898	Morgan City, Texas	0.0004033330%
TX899	Morgan's Point City, Texas	0.0020700000%
TX900	Morgan's Point Resort City, Texas	0.0053493330%
TX901	Morris County, Texas	0.0355520000%
TX902	Morton City, Texas	0.0001113330%
TX903	Motley County, Texas	0.0022293330%
TX904	Moulton Town, Texas	0.0006660000%
TX905	Mount Calm City, Texas	0.0004033330%
TX906	Mount Enterprise City, Texas	0.0012213330%
TX907	Mount Pleasant City, Texas	0.0437893330%
TX908	Mount Vernon Town, Texas	0.0040326670%
TX909	Mountain City, Texas	0.0010320000%
TX910	Muenster City, Texas	0.0031040000%
TX911	Muleshoe City, Texas	0.0032733330%
TX912	Mullin Town, Texas	0.0002560000%
TX913	Munday City, Texas	0.0013646670%
TX914	Murchison City, Texas	0.0015346670%
TX915	Murphy City, Texas	0.0345953330%
TX916	Mustang Ridge City, Texas	0.0016413330%
TX917	Mustang Town, Texas	0.0000046670%
TX918	Nacogdoches City, Texas	0.1373280000%
TX919	Nacogdoches County, Texas	0.1323886670%
TX920	Naples City, Texas	0.0028160000%
TX921	Nash City, Texas	0.0053326670%
TX922	Nassau Bay City, Texas	0.0074980000%
TX923	Natalia City, Texas	0.0004166670%
TX924	Navarro County, Texas	0.0690086670%
TX925	Navarro Town, Texas	0.0002226670%
TX926	Navasota City, Texas	0.0251173330%
TX927	Nazareth City, Texas	0.0000826670%
TX928	Nederland City, Texas	0.0297233330%

<b>State ID</b>	<b>Qualifying Subdivision</b>	<b>Consolidated State Allocation</b>
TX929	Needville City, Texas	0.0068940000%
TX930	Nevada City, Texas	0.0001580000%
TX931	New Berlin City, Texas	0.0000026670%
TX932	New Boston City, Texas	0.0046353330%
TX933	New Braunfels City, Texas	0.2048753330%
TX934	New Chapel Hill City, Texas	0.0001920000%
TX935	New Deal Town, Texas	0.0002253330%
TX936	New Fairview City, Texas	0.0015560000%
TX937	New Home City, Texas	0.0000060000%
TX938	New Hope Town, Texas	0.0006826670%
TX939	New London City, Texas	0.0027526670%
TX940	New Summerfield City, Texas	0.0002946670%
TX941	New Waverly City, Texas	0.0017080000%
TX942	Newark City, Texas	0.0003466670%
TX943	Newcastle City, Texas	0.0006093330%
TX944	Newton City, Texas	0.0040680000%
TX945	Newton County, Texas	0.1053373330%
TX946	Neylandville Town, Texas	0.0001086670%
TX947	Niederwald City, Texas	0.0000106670%
TX948	Nixon City, Texas	0.0015220000%
TX949	Nocona City, Texas	0.0110240000%
TX950	Nolan County, Texas	0.0335080000%
TX951	Nolanville City, Texas	0.0028313330%
TX952	Nome City, Texas	0.0002606670%
TX953	Noonday City, Texas	0.0001506670%
TX954	Nordheim City, Texas	0.0004646670%
TX955	Normangee Town, Texas	0.0041280000%
TX956	North Cleveland City, Texas	0.0000700000%
TX957	North Richland Hills City, Texas	0.0976126670%
TX958	Northlake Town, Texas	0.0059366670%
TX959	Novice City, Texas	0.0000506670%
TX960	Nueces County, Texas	0.9119546670%
TX961	Oak Grove Town, Texas	0.0018460000%
TX962	Oak Leaf City, Texas	0.0004080000%
TX963	Oak Point City, Texas	0.0060073330%
TX964	Oak Ridge North City, Texas	0.0223413330%
TX965	Oak Ridge Town, Cooke County, Texas	0.0002386670%
TX966	Oak Ridge Town, Kaufman County, Texas	0.0002386670%
TX967	Oak Valley Town, Texas	0.0000046670%
TX968	Oakwood Town, Texas	0.0000986670%
TX969	O'Brien City, Texas	0.0000506670%
TX970	Ochiltree County, Texas	0.0103173330%
TX971	Odem City, Texas	0.0049466670%
TX972	Odessa City, Texas	0.3727753330%
TX973	O'Donnell City, Texas	0.0000180000%
TX974	Oglesby City, Texas	0.0000193330%
TX975	Old River-Winfree City, Texas	0.0144353330%

<b>State ID</b>	<b>Qualifying Subdivision</b>	<b>Consolidated State Allocation</b>
TX976	Oldham County, Texas	0.0068786670%
TX977	Olmós Park City, Texas	0.0065340000%
TX978	Olney City, Texas	0.0040586670%
TX979	Olton City, Texas	0.0007980000%
TX980	Omaha City, Texas	0.0027900000%
TX981	Onalaska City, Texas	0.0211026670%
TX982	Opdyke West Town, Texas	0.0003193330%
TX983	Orange City, Texas	0.2075593330%
TX984	Orange County, Texas	0.4598786670%
TX985	Orange Grove City, Texas	0.0011180000%
TX986	Orchard City, Texas	0.0005780000%
TX987	Ore City, Texas	0.0045373330%
TX988	Overton City, Texas	0.0052666670%
TX989	Ovilla City, Texas	0.0089273330%
TX990	Oyster Creek City, Texas	0.0064220000%
TX991	Paducah Town, Texas	0.0000833330%
TX992	Paint Rock Town, Texas	0.0000940000%
TX993	Palacios City, Texas	0.0093573330%
TX994	Palästine City, Texas	0.1186726670%
TX995	Palisades Village, Texas	0.0001600000%
TX996	Palm Valley City, Texas	0.0012786670%
TX997	Palmer Town, Texas	0.0084440000%
TX998	Palmhurst City, Texas	0.0031066670%
TX999	Palmview City, Texas	0.0050513330%
TX1000	Palo Pinto County, Texas	0.0830806670%
TX1001	Pampa City, Texas	0.0448180000%
TX1002	Panhandle Town, Texas	0.0063573330%
TX1003	Panola County, Texas	0.0537993330%
TX1004	Panorama Village City, Texas	0.0008613330%
TX1005	Pantego Town, Texas	0.0085986670%
TX1006	Paradise City, Texas	0.0000346670%
TX1007	Paris City, Texas	0.1341200000%
TX1008	Parker City, Texas	0.0068713330%
TX1009	Parker County, Texas	0.3175026670%
TX1010	Parmer County, Texas	0.0105773330%
TX1011	Pasadena City, Texas	0.2376906670%
TX1012	Pattison City, Texas	0.0007653330%
TX1013	Patton Village City, Texas	0.0061786670%
TX1014	Payne Springs Town, Texas	0.0011800000%
TX1015	Pearland City, Texas	0.2225013330%
TX1016	Pearsall City, Texas	0.0077133330%
TX1017	Pecan Gap City, Texas	0.0004793330%
TX1018	Pecan Hill City, Texas	0.0001526670%
TX1019	Pecos City, Texas	0.0050813330%
TX1020	Pecos County, Texas	0.0313313330%
TX1021	Pelican Bay City, Texas	0.0007993330%
TX1022	Penelope Town, Texas	0.0002766670%
TX1023	Penitas City, Texas	0.0002080000%
TX1024	Perryton City, Texas	0.0155760000%

<b>State ID</b>	<b>Qualifying Subdivision</b>	<b>Consolidated State Allocation</b>
TX1025	Petersburg City, Texas	0.0011273330%
TX1026	Petrolia City, Texas	0.0000113330%
TX1027	Petronila City, Texas	0.0000033330%
TX1028	Pflugerville City, Texas	0.0576053330%
TX1029	Pharr City, Texas	0.0964806670%
TX1030	Pilot Point City, Texas	0.0077420000%
TX1031	Pine Forest City, Texas	0.0025960000%
TX1032	Pine Island Town, Texas	0.0020940000%
TX1033	Pinehurst City, Texas	0.0217806670%
TX1034	Pineland City, Texas	0.0027586670%
TX1035	Piney Point Village City, Texas	0.0104920000%
TX1036	Pittsburg City, Texas	0.0136840000%
TX1037	Plains Town, Texas	0.0000860000%
TX1038	Plainview City, Texas	0.0401986670%
TX1039	Plano City, Texas	0.7677386670%
TX1040	Pleak Village, Texas	0.0001800000%
TX1041	Pleasant Valley Town, Texas	0.0002053330%
TX1042	Pleasanton City, Texas	0.0193406670%
TX1043	Plum Grove City, Texas	0.0001720000%
TX1044	Point Blank City, Texas	0.0002366670%
TX1045	Point City, Texas	0.0010126670%
TX1046	Point Comfort City, Texas	0.0002980000%
TX1047	Point Venture Village, Texas	0.0003920000%
TX1048	Polk County, Texas	0.2472206670%
TX1049	Ponder Town, Texas	0.0008546670%
TX1050	Port Aransas City, Texas	0.0206813330%
TX1051	Port Arthur City, Texas	0.2452966670%
TX1052	Port Isabel City, Texas	0.0065346670%
TX1053	Port Lavaca City, Texas	0.0078346670%
TX1054	Port Neches City, Texas	0.0258993330%
TX1055	Portland City, Texas	0.0510113330%
TX1056	Post City, Texas	0.0015546670%
TX1057	Post Oak Bend City Town, Texas	0.0006893330%
TX1058	Poteet City, Texas	0.0045113330%
TX1059	Poth Town, Texas	0.0026493330%
TX1060	Potter County, Texas	0.2478006670%
TX1061	Pottsboro Town, Texas	0.0082013330%
TX1062	Powell Town, Texas	0.0000733330%
TX1063	Poynor Town, Texas	0.0007866670%
TX1064	Prairie View City, Texas	0.0050666670%
TX1065	Premont City, Texas	0.0022140000%
TX1066	Presidio City, Texas	0.0000986670%
TX1067	Presidio County, Texas	0.0005246670%
TX1068	Primera Town, Texas	0.0019720000%
TX1069	Princeton City, Texas	0.0128300000%
TX1070	Progreso City, Texas	0.0053813330%
TX1071	Progreso Lakes City, Texas	0.0000260000%
TX1072	Prosper Town, Texas	0.0151800000%
TX1073	Providence Village Town, Texas	0.0003386670%

<b>State ID</b>	<b>Qualifying Subdivision</b>	<b>Consolidated State Allocation</b>
TX1074	Putnam Town, Texas	0.0000093330%
TX1075	Pyote Town, Texas	0.0000146670%
TX1076	Quanah City, Texas	0.0001380000%
TX1077	Queen City, Texas	0.0032246670%
TX1078	Quinlan City, Texas	0.0048693330%
TX1079	Quintana Town, Texas	0.0003280000%
TX1080	Quitaque City, Texas	0.0000053330%
TX1081	Quitman City, Texas	0.0104126670%
TX1082	Rains County, Texas	0.0354600000%
TX1083	Ralls City, Texas	0.0026446670%
TX1084	Rancho Viejo Town, Texas	0.0025573330%
TX1085	Randall County, Texas	0.1854173330%
TX1086	Ranger City, Texas	0.0081240000%
TX1087	Rankin City, Texas	0.0010753330%
TX1088	Ransom Canyon Town, Texas	0.0006200000%
TX1089	Ravenna City, Texas	0.0004566670%
TX1090	Raymondville City, Texas	0.0049773330%
TX1091	Reagan County, Texas	0.0168100000%
TX1092	Real County, Texas	0.0033820000%
TX1093	Red Lick City, Texas	0.0000153330%
TX1094	Red Oak City, Texas	0.0178953330%
TX1095	Red River County, Texas	0.0195373330%
TX1096	Redwater City, Texas	0.0007053330%
TX1097	Reeves County, Texas	0.0689000000%
TX1098	Refugio County, Texas	0.0308106670%
TX1099	Refugio Town, Texas	0.0058926670%
TX1100	Reklaw City, Texas	0.0007573330%
TX1101	Reno City, Lamar County, Texas	0.0074426670%
TX1102	Reno City, Parker County, Texas	0.0025273330%
TX1103	Retreat Town, Texas	0.0000346670%
TX1104	Rhome City, Texas	0.0081900000%
TX1105	Rice City, Texas	0.0013146670%
TX1106	Richardson City, Texas	0.1735433330%
TX1107	Richland Hills City, Texas	0.0162920000%
TX1108	Richland Springs Town, Texas	0.0014893330%
TX1109	Richland Town, Texas	0.0001400000%
TX1110	Richmond City, Texas	0.0517373330%
TX1111	Richwood City, Texas	0.0080746670%
TX1112	Riesel City, Texas	0.0007453330%
TX1113	Rio Bravo City, Texas	0.0056986670%
TX1114	Rio Grande City, Texas	0.0172980000%
TX1115	Rio Hondo City, Texas	0.0023666670%
TX1116	Rio Vista City, Texas	0.0029460000%
TX1117	Rising Star Town, Texas	0.0012886670%
TX1118	River Oaks City, Texas	0.0079446670%
TX1119	Riverside City, Texas	0.0005720000%
TX1120	Roanoke City, Texas	0.0001833330%
TX1121	Roaring Springs Town, Texas	0.0003073330%
TX1122	Robert Lee City, Texas	0.0000566670%

<b>State ID</b>	<b>Qualifying Subdivision</b>	<b>Consolidated State Allocation</b>
TX1123	Roberts County, Texas	0.0003646670%
TX1124	Robertson County, Texas	0.0297613330%
TX1125	Robinson City, Texas	0.0120013330%
TX1126	Robstown City, Texas	0.0267693330%
TX1127	Roby City, Texas	0.0002853330%
TX1128	Rochester Town, Texas	0.0004493330%
TX1129	Rockdale City, Texas	0.0139820000%
TX1130	Rockport City, Texas	0.0361686670%
TX1131	Rocksprings Town, Texas	0.0000166670%
TX1132	Rockwall City, Texas	0.0762053330%
TX1133	Rockwall County, Texas	0.1125466670%
TX1134	Rocky Mound Town, Texas	0.0001866670%
TX1135	Rogers Town, Texas	0.0025453330%
TX1136	Rollingwood City, Texas	0.0031693330%
TX1137	Roma City, Texas	0.0110860000%
TX1138	Roman Forest Town, Texas	0.0057400000%
TX1139	Ropesville City, Texas	0.0014146670%
TX1140	Roscoe City, Texas	0.0005186670%
TX1141	Rose City, Texas	0.0026746670%
TX1142	Rose Hill Acres City, Texas	0.0015406670%
TX1143	Rosebud City, Texas	0.0009926670%
TX1144	Rosenberg City, Texas	0.0843953330%
TX1145	Ross City, Texas	0.0000980000%
TX1146	Rosser Village, Texas	0.0003660000%
TX1147	Rotan City, Texas	0.0009953330%
TX1148	Round Mountain Town, Texas	0.0003026670%
TX1149	Round Rock City, Texas	0.3173280000%
TX1150	Round Top Town, Texas	0.0000933330%
TX1151	Rowlett City, Texas	0.0666420000%
TX1152	Roxton City, Texas	0.0000313330%
TX1153	Royse City, Texas	0.0156626670%
TX1154	Rule Town, Texas	0.0005333330%
TX1155	Runaway Bay City, Texas	0.0046206670%
TX1156	Runge Town, Texas	0.0001700000%
TX1157	Runnels County, Texas	0.0225540000%
TX1158	Rusk City, Texas	0.0119940000%
TX1159	Rusk County, Texas	0.1009266670%
TX1160	Şabinal City, Texas	0.0012073330%
TX1161	Sabine County, Texas	0.0309860000%
TX1162	Sachse City, Texas	0.0156000000%
TX1163	Sadler City, Texas	0.0006166670%
TX1164	Saginaw City, Texas	0.0213153330%
TX1165	Salado Village, Texas	0.0021400000%
TX1166	San Angelo City, Texas	0.3576726670%
TX1167	San Antonio City, Texas	2.9102773330%
TX1168	San Augustine City, Texas	0.0167880000%
TX1169	San Augustine County, Texas	0.0252360000%
TX1170	San Benito City, Texas	0.0266766670%
TX1171	San Diego City, Texas	0.0078473330%

<b>State ID</b>	<b>Qualifying Subdivision</b>	<b>Consolidated State Allocation</b>
TX1172	San Elizario City, Texas	0.0052206670%
TX1173	San Felipe Town, Texas	0.0009986670%
TX1174	San Jacinto County, Texas	0.1315986670%
TX1175	San Juan City, Texas	0.0192300000%
TX1176	San Leanna Village, Texas	0.0000240000%
TX1177	San Marcos City, Texas	0.2171253330%
TX1178	San Patricio City, Texas	0.0028086670%
TX1179	San Patricio County, Texas	0.1812773330%
TX1180	San Perlita City, Texas	0.0014793330%
TX1181	San Saba City, Texas	0.0067046670%
TX1182	San Saba County, Texas	0.0117080000%
TX1183	Sanctuary Town, Texas	0.0000113330%
TX1184	Sandy Oaks City, Texas	0.0065753330%
TX1185	Sandy Point City, Texas	0.0010913330%
TX1186	Sanford Town, Texas	0.0002053330%
TX1187	Sanger City, Texas	0.0148246670%
TX1188	Sansom Park City, Texas	0.0001486670%
TX1189	Santa Anna Town, Texas	0.0002193330%
TX1190	Santa Clara City, Texas	0.0000580000%
TX1191	Santa Fe City, Texas	0.0221813330%
TX1192	Santa Rosa Town, Texas	0.0014253330%
TX1193	Savoy City, Texas	0.0015660000%
TX1194	Schertz City, Texas	0.0400733330%
TX1195	Schleicher County, Texas	0.0037966670%
TX1196	Schulenburg City, Texas	0.0017066670%
TX1197	Scotland City, Texas	0.0000986670%
TX1198	Scottsville City, Texas	0.0004720000%
TX1199	Scurry County, Texas	0.0487440000%
TX1200	Scurry Town, Texas	0.0007400000%
TX1201	Seabrook City, Texas	0.0201800000%
TX1202	Seadrift City, Texas	0.0006606670%
TX1203	Seagoville City, Texas	0.0114040000%
TX1204	Seagraves City, Texas	0.0050206670%
TX1205	Sealy City, Texas	0.0137580000%
TX1206	Seguin City, Texas	0.2510253330%
TX1207	Selma City, Texas	0.0149526670%
TX1208	Seminole City, Texas	0.0107280000%
TX1209	Seven Oaks City, Texas	0.0026113330%
TX1210	Seven Points City, Texas	0.0049680000%
TX1211	Seymour City, Texas	0.0094786670%
TX1212	Shackelford County, Texas	0.0008586670%
TX1213	Shady Shores Town, Texas	0.0003960000%
TX1214	Shallowater City, Texas	0.0012713330%
TX1215	Shamrock City, Texas	0.0028853330%
TX1216	Shavano Park City, Texas	0.0021186670%
TX1217	Shelby County, Texas	0.0732833330%
TX1218	Shenandoah City, Texas	0.0314146670%
TX1219	Shepherd City, Texas	0.0000980000%
TX1220	Sherman City, Texas	0.2203900000%

<b>State ID</b>	<b>Qualifying Subdivision</b>	<b>Consolidated State Allocation</b>
TX1221	Sherman County, Texas	0.0052866670%
TX1222	Shiner City, Texas	0.0026946670%
TX1223	Shoreacres City, Texas	0.0006386670%
TX1224	Silsbee City, Texas	0.0442946670%
TX1225	Silverton City, Texas	0.0000093330%
TX1226	Simonton City, Texas	0.0012706670%
TX1227	Sinton City, Texas	0.0157720000%
TX1228	Skellytown, Texas	0.0002666670%
TX1229	Slaton City, Texas	0.0001026670%
TX1230	Smiley City, Texas	0.0004366670%
TX1231	Smith County, Texas	0.5059740000%
TX1232	Smithville City, Texas	0.0113393330%
TX1233	Smyer Town, Texas	0.0002000000%
TX1234	Snook City, Texas	0.0009480000%
TX1235	Snyder City, Texas	0.0060120000%
TX1236	Socorro City, Texas	0.0074166670%
TX1237	Somerset City, Texas	0.0010180000%
TX1238	Somervell County, Texas	0.0380506670%
TX1239	Somerville City, Texas	0.0025373330%
TX1240	Sonora City, Texas	0.0048913330%
TX1241	Sour Lake City, Texas	0.0119040000%
TX1242	South Houston City, Texas	0.0170800000%
TX1243	South Mountain Town, Texas	0.0001026670%
TX1244	South Padre Island Town, Texas	0.0204193330%
TX1245	Southlake City, Texas	0.0472306670%
TX1246	Southmayd City, Texas	0.0047306670%
TX1247	Southside Place City, Texas	0.0005900000%
TX1248	Spearman City, Texas	0.0093333330%
TX1249	Splendora City, Texas	0.0051706670%
TX1250	Spofford City, Texas	0.0000046670%
TX1251	Spring Valley Village City, Texas	0.0109360000%
TX1252	Springlake Town, Texas	0.0000020000%
TX1253	Springtown City, Texas	0.0094960000%
TX1254	Spur City, Texas	0.0002846670%
TX1255	St. Hedwig Town, Texas	0.0000740000%
TX1256	St. Jo City, Texas	0.0049066670%
TX1257	St. Paul Town, Texas	0.0000140000%
TX1258	Stafford City, Texas	0.0500966670%
TX1259	Stagecoach Town, Texas	0.0020240000%
TX1260	Stamford City, Texas	0.0002653330%
TX1261	Stanton City, Texas	0.0025586670%
TX1262	Staples City, Texas	0.0000126670%
TX1263	Star Harbor City, Texas	0.0001006670%
TX1264	Starr County, Texas	0.0665973330%
TX1265	Stephens County, Texas	0.0234960000%
TX1266	Stephenville City, Texas	0.0556480000%
TX1267	Sterling City, Texas	0.0000413330%
TX1268	Sterling County, Texas	0.0006260000%
TX1269	Stinnett City, Texas	0.0027313330%



<b>State ID</b>	<b>Qualifying Subdivision</b>	<b>Consolidated State Allocation</b>
TX1270	Stockdale City, Texas	0.0004940000%
TX1271	Stonewall County, Texas	0.0012146670%
TX1272	Stratford City, Texas	0.0055853330%
TX1273	Strawn City, Texas	0.0006580000%
TX1274	Streetman Town, Texas	0.0000033330%
TX1275	Sudan City, Texas	0.0000213330%
TX1276	Sugar Land City, Texas	0.2143740000%
TX1277	Sullivan City, Texas	0.0040806670%
TX1278	Sulphur Springs City, Texas	0.0830686670%
TX1279	Sun Valley City, Texas	0.0000026670%
TX1280	Sundown City, Texas	0.0017280000%
TX1281	Sunnyvale Town, Texas	0.0021653330%
TX1282	Sunray City, Texas	0.0017140000%
TX1283	Sunrise Beach Village City, Texas	0.0013886670%
TX1284	Sunset Valley City, Texas	0.0062833330%
TX1285	Surfside Beach City, Texas	0.0043533330%
TX1286	Sutton County, Texas	0.0043606670%
TX1287	Sweeny City, Texas	0.0030020000%
TX1288	Sweetwater City, Texas	0.0454986670%
TX1289	Swisher County, Texas	0.0048340000%
TX1290	Taft City, Texas	0.0039073330%
TX1291	Tahoka City, Texas	0.0002866670%
TX1292	Talco City, Texas	0.0002480000%
TX1293	Talty Town, Texas	0.0060826670%
TX1294	Tarrant County, Texas	4.1141060000%
TX1295	Tatum City, Texas	0.0006480000%
TX1296	Taylor City, Texas	0.0386300000%
TX1297	Taylor County, Texas	0.2340520000%
TX1298	Taylor Lake Village City, Texas	0.0002746670%
TX1299	Taylor Landing City, Texas	0.0001020000%
TX1300	Teague City, Texas	0.0011426670%
TX1301	Tehuacana Town, Texas	0.0000080000%
TX1302	Temple City, Texas	0.1871646670%
TX1303	Tenaha Town, Texas	0.0031453330%
TX1304	Terrell City, Texas	0.0991373330%
TX1305	Terrell County, Texas	0.0038246670%
TX1306	Terrell Hills City, Texas	0.0065720000%
TX1307	Terry County, Texas	0.0169486670%
TX1308	Texarkana City, Texas	0.1280626670%
TX1309	Texas City, Texas	0.1991346670%
TX1310	Texhoma City, Texas	0.0001040000%
TX1311	Texline Town, Texas	0.0005766670%
TX1312	The Colony City, Texas	0.0761980000%
TX1313	The Hills Village, Texas	0.0006693330%
TX1314	Thompsons Town, Texas	0.0012646670%
TX1315	Thorndale City, Texas	0.0010633330%
TX1316	Thornton Town, Texas	0.0001800000%
TX1317	Thorntonville Town, Texas	0.0000580000%
TX1318	Thrall City, Texas	0.0005500000%

<b>State ID</b>	<b>Qualifying Subdivision</b>	<b>Consolidated State Allocation</b>
TX1319	Three Rivers City, Texas	0.0031126670%
TX1320	Throckmorton County, Texas	0.0037966670%
TX1321	Throckmorton Town, Texas	0.0000193330%
TX1322	Tiki Island Village, Texas	0.0014520000%
TX1323	Timbercreek Canyon Village, Texas	0.0002460000%
TX1324	Timpson City, Texas	0.0084280000%
TX1325	Tioga Town, Texas	0.0015933330%
TX1326	Tira Town, Texas	0.0001233330%
TX1327	Titus County, Texas	0.0470740000%
TX1328	Toco City, Texas	0.0000026670%
TX1329	Todd Mission City, Texas	0.0011200000%
TX1330	Tolar City, Texas	0.0015793330%
TX1331	Tom Bean City, Texas	0.0015286670%
TX1332	Tom Green County, Texas	0.1882846670%
TX1333	Tomball City, Texas	0.0230800000%
TX1334	Tool City, Texas	0.0098580000%
TX1335	Toyah Town, Texas	0.0000266670%
TX1336	Travis County, Texas	3.1356486670%
TX1337	Trent Town, Texas	0.0000420000%
TX1338	Trenton City, Texas	0.0020593330%
TX1339	Trinidad City, Texas	0.0039060000%
TX1340	Trinity City, Texas	0.0157680000%
TX1341	Trinity County, Texas	0.0705106670%
TX1342	Trophy Club Town, Texas	0.0195800000%
TX1343	Troup City, Texas	0.0052786670%
TX1344	Troy City, Texas	0.0035466670%
TX1345	Tulia City, Texas	0.0059406670%
TX1346	Turkey City, Texas	0.0004913330%
TX1347	Tuscola City, Texas	0.0000920000%
TX1348	Tye City, Texas	0.0011773330%
TX1349	Tyler City, Texas	0.4825526670%
TX1350	Tyler County, Texas	0.0878286670%
TX1351	Uhland City, Texas	0.0010300000%
TX1352	Uncertain City, Texas	0.0001233330%
TX1353	Union Grove City, Texas	0.0006626670%
TX1354	Union Valley City, Texas	0.0004440000%
TX1355	Universal City, Texas	0.0189520000%
TX1356	University Park City, Texas	0.0338886670%
TX1357	Upshur County, Texas	0.0855333330%
TX1358	Upton County, Texas	0.0056660000%
TX1359	Uvalde City, Texas	0.0122926670%
TX1360	Uvalde County, Texas	0.0241626670%
TX1361	Val Verde County, Texas	0.0785433330%
TX1362	Valentine Town, Texas	0.0001380000%
TX1363	Valley Mills City, Texas	0.0014853330%
TX1364	Valley View City, Texas	0.0012160000%
TX1365	Van Alstyne City, Texas	0.0291660000%
TX1366	Van City, Texas	0.0041373330%

<b>State ID</b>	<b>Qualifying Subdivision</b>	<b>Consolidated State Allocation</b>
TX1367	Van Horn Town, Texas	0.0001406670%
TX1368	Van Zandt County, Texas	0.1658313330%
TX1369	Vega City, Texas	0.0006493330%
TX1370	Venus Town, Texas	0.0065280000%
TX1371	Vernon City, Texas	0.0542246670%
TX1372	Victoria City, Texas	0.0563986670%
TX1373	Victoria County, Texas	0.3472573330%
TX1374	Vidor City, Texas	0.0637466670%
TX1375	Vinton Village, Texas	0.0004146670%
TX1376	Volente Village, Texas	0.0002220000%
TX1377	Von Ormy City, Texas	0.0003420000%
TX1378	Waco City, Texas	0.3413380000%
TX1379	Waelder City, Texas	0.0022846670%
TX1380	Wake Village City, Texas	0.0001160000%
TX1381	Walker County, Texas	0.1230826670%
TX1382	Waller City, Texas	0.0075300000%
TX1383	Waller County, Texas	0.0841373330%
TX1384	Wallis City, Texas	0.0017986670%
TX1385	Walnut Springs City, Texas	0.0001220000%
TX1386	Ward County, Texas	0.0452800000%
TX1387	Warren City, Texas	0.0000440000%
TX1388	Washington County, Texas	0.0558180000%
TX1389	Waskom City, Texas	0.0035640000%
TX1390	Watauga City, Texas	0.0221440000%
TX1391	Waxahachie City, Texas	0.1013960000%
TX1392	Weatherford City, Texas	0.1385813330%
TX1393	Webb County, Texas	0.3368693330%
TX1394	Webberville Village, Texas	0.0008533330%
TX1395	Webster City, Texas	0.0354680000%
TX1396	Weimar City, Texas	0.0038866670%
TX1397	Weinert City, Texas	0.0001560000%
TX1398	Weir City, Texas	0.0002953330%
TX1399	Wellington City, Texas	0.0060740000%
TX1400	Wellman City, Texas	0.0002553330%
TX1401	Wells Town, Texas	0.0009046670%
TX1402	Weslaco City, Texas	0.0492993330%
TX1403	West City, Texas	0.0023480000%
TX1404	West Columbia City, Texas	0.0119720000%
TX1405	West Lake Hills City, Texas	0.0113706670%
TX1406	West Orange City, Texas	0.0283013330%
TX1407	West Tawakoni City, Texas	0.0046633330%
TX1408	West University Place City, Texas	0.0231146670%
TX1409	Westbrook City, Texas	0.0000286670%
TX1410	Westlake Town, Texas	0.0276933330%
TX1411	Weston City, Texas	0.0001773330%
TX1412	Weston Lakes City, Texas	0.0001260000%
TX1413	Westover Hills Town, Texas	0.0030060000%
TX1414	Westworth Village City, Texas	0.0052280000%
TX1415	Wharton City, Texas	0.0211333330%

<b>State ID</b>	<b>Qualifying Subdivision</b>	<b>Consolidated State Allocation</b>
TX1416	Wharton County, Texas	0.0485913330%
TX1417	Wheeler City, Texas	0.0002980000%
TX1418	Wheeler County, Texas	0.0175153330%
TX1419	White Deer Town, Texas	0.0008486670%
TX1420	White Oak City, Texas	0.0102033330%
TX1421	White Settlement City, Texas	0.0155360000%
TX1422	Whiteface Town, Texas	0.0001033330%
TX1423	Whitehouse City, Texas	0.0193446670%
TX1424	Whitesboro City, Texas	0.0126213330%
TX1425	Whitewright Town, Texas	0.0047320000%
TX1426	Whitney Town, Texas	0.0000486670%
TX1427	Wichita County, Texas	0.3682473330%
TX1428	Wichita Falls City, Texas	0.5550493330%
TX1429	Wickett Town, Texas	0.0000580000%
TX1430	Wilbarger County, Texas	0.0367493330%
TX1431	Willacy County, Texas	0.0163873330%
TX1432	Williamson County, Texas	0.7973246670%
TX1433	Willis City, Texas	0.0162560000%
TX1434	Willow Park City, Texas	0.0178246670%
TX1435	Wills Point City, Texas	0.0291766670%
TX1436	Wilmer City, Texas	0.0002840000%
TX1437	Wilson City, Texas	0.0000080000%
TX1438	Wilson County, Texas	0.0806893330%
TX1439	Wimberley City, Texas	0.0004826670%
TX1440	Windcrest City, Texas	0.0086053330%
TX1441	Windom Town, Texas	0.0007246670%
TX1442	Windthorst Town, Texas	0.0022566670%
TX1443	Winfield City, Texas	0.0001933330%
TX1444	Wink City, Texas	0.0000800000%
TX1445	Winkler County, Texas	0.0407753330%
TX1446	Winnsboro City, Texas	0.0191940000%
TX1447	Winona Town, Texas	0.0002126670%
TX1448	Winters City, Texas	0.0041526670%
TX1449	Wise County, Texas	0.1927160000%
TX1450	Wixon Valley City, Texas	0.0002940000%
TX1451	Wolfe City, Texas	0.0036440000%
TX1452	Wolfforth City, Texas	0.0026813330%
TX1453	Wood County, Texas	0.1780320000%
TX1454	Woodbranch City, Texas	0.0064113330%
TX1455	Woodcreek City, Texas	0.0002386670%
TX1456	Woodloch Town, Texas	0.0006746670%
TX1457	Woodsboro Town, Texas	0.0007533330%
TX1458	Woodson Town, Texas	0.0000813330%
TX1459	Woodville Town, Texas	0.0135600000%
TX1460	Woodway City, Texas	0.0171420000%
TX1461	Wortham Town, Texas	0.0002506670%
TX1462	Wylie City, Texas	0.0764720000%
TX1463	Yantis Town, Texas	0.0013813330%
TX1464	Yoakum City, Texas	0.0134733330%

<b>State ID</b>	<b>Qualifying Subdivision</b>	<b>Consolidated State Allocation</b>
TX1465	Yoakum County, Texas	0.0232826670%
TX1466	Yorktown City, Texas	0.0036313330%
TX1467	Young County, Texas	0.0294133330%
TX1468	Zapata County, Texas	0.0376533330%
TX1469	Zavala County, Texas	0.0254313330%
TX1470	Zavalla City, Texas	0.0007253330%

<b>State ID</b>	<b>Qualifying Subdivision</b>	<b>Consolidated State Allocation</b>
UT3	Beaver County, Utah	0.2280000000%
UT6	Box Elder County, Utah	1.4640000000%
UT8	Cache County, Utah	2.6490000000%
UT9	Carbon County, Utah	2.7180000000%
UT16	Daggett County, Utah	0.0280000000%
UT17	Davis County, Utah	8.6950000000%
UT19	Duchesne County, Utah	0.6410000000%
UT21	Emery County, Utah	0.9380000000%
UT23	Garfield County, Utah	0.1470000000%
UT24	Grand County, Utah	0.3040000000%
UT31	Iron County, Utah	1.6220000000%
UT32	Juab County, Utah	0.3520000000%
UT33	Kane County, Utah	0.4390000000%
UT41	Millard County, Utah	0.3550000000%
UT42	Morgan County, Utah	0.2160000000%
UT50	Piute County, Utah	0.0220000000%
UT54	Rich County, Utah	0.0610000000%
UT58	Salt Lake County, Utah	42.2710000000%
UT59	San Juan County, Utah	0.2490000000%
UT61	Sanpete County, Utah	1.0130000000%
UT64	Sevier County, Utah	0.6610000000%
UT72	Summit County, Utah	0.9440000000%
UT76	Tooele County, Utah	2.2330000000%
UT77	Uintah County, Utah	0.8660000000%
UT78	Utah County, Utah	15.4260000000%
UT81	Wasatch County, Utah	0.6010000000%
UT83	Washington County, Utah	4.8650000000%
UT84	Wayne County, Utah	0.1090000000%
UT85	Weber County, Utah	9.8830000000%

<b>State ID</b>	<b>Qualifying Subdivision</b>	<b>Consolidated State Allocation</b>
VT1	Addison County, Vermont	0.7355948910%
VT2	Albany Town, Vermont	0.0345075405%
VT3	Albany Village, Vermont	0.0160668267%
VT4	Alburgh Town, Vermont	0.0606145322%
VT5	Alburgh Village, Vermont	0.0525580527%
VT6	Andover Town, Vermont	0.0012398034%
VT7	Arlington Town, Vermont	0.0885559202%
VT8	Athens Town, Vermont	0.0006484140%
VT9	Bakersfield Town, Vermont	0.0549127180%
VT10	Baltimore Town, Vermont	0.0024796068%
VT11	Barnard Town, Vermont	0.0830636232%
VT12	Barnet Town, Vermont	0.0471074029%
VT13	Barre City, Vermont	2.1256028600%
VT14	Barre Town, Vermont	1.3320832015%
VT15	Barton Town, Vermont	0.3252065150%
VT16	Barton Village, Vermont	0.0324162133%
VT17	Bellows Falls Village, Vermont	0.9422159742%
VT18	Belvidere Town, Vermont	0.0049931720%
VT19	Bennington County, Vermont	0.9901518348%
VT20	Bennington Town, Vermont	2.4851413569%
VT21	Benson Town, Vermont	0.0225970986%
VT22	Berlin Town, Vermont	0.5526473249%
VT23	Bethel Town, Vermont	0.0892626402%
VT24	Bloomfield Town, Vermont	0.0119245379%
VT25	Bolton Town, Vermont	0.1874031696%
VT26	Bradford Town, Vermont	0.7724442824%
VT27	Braintree Town, Vermont	0.0619908100%
VT28	Brandon Town, Vermont	0.5039156835%
VT29	Brattleboro Town, Vermont	2.8616648398%
VT30	Bridgewater Town, Vermont	0.2045592293%
VT31	Bridport Town, Vermont	0.0525426753%
VT32	Brighton Town, Vermont	0.1371312246%
VT33	Bristol Town, Vermont	0.4536168281%
VT34	Brookfield Town, Vermont	0.0181094589%
VT35	Brookline Town, Vermont	0.0142663887%
VT36	Brownington Town, Vermont	0.0209132726%
VT37	Brunswick Town, Vermont	0.0071549790%
VT38	Burke Town, Vermont	0.0035553845%
VT39	Burlington City, Vermont	10.6984139884%
VT40	Cabot Town, Vermont	0.0223388863%
VT41	Calais Town, Vermont	0.0461347819%
VT42	Caledonia County, Vermont	0.8505961058%
VT43	Cambridge Town, Vermont	0.0682410850%
VT44	Cambridge Village, Vermont	0.0012481328%
VT45	Canaan Town, Vermont	0.1359388349%
VT46	Castleton Town, Vermont	0.4255786906%
VT47	Cavendish Town, Vermont	0.0216955982%
VT48	Charleston Town, Vermont	0.0460098405%
VT49	Charlotte Town, Vermont	0.2587947007%

<b>State ID</b>	<b>Qualifying Subdivision</b>	<b>Consolidated State Allocation</b>
VT50	Chelsea Town, Vermont	0.0097511978%
VT51	Chester Town, Vermont	0.3719262791%
VT52	Chittenden County, Vermont	0.6721150355%
VT53	Chittenden Town, Vermont	0.0203372606%
VT54	Clarendon Town, Vermont	0.0632716198%
VT55	Colchester Town, Vermont	2.5489633597%
VT56	Concord Town, Vermont	0.0166940968%
VT57	Corinth Town, Vermont	0.0626872784%
VT58	Cornwall Town, Vermont	0.0577966224%
VT59	Coventry Town, Vermont	0.0376445314%
VT60	Craftsbury Town, Vermont	0.0501924950%
VT61	Danby Town, Vermont	0.0082858591%
VT62	Danville Town, Vermont	0.0302198071%
VT63	Derby Center Village, Vermont	0.0488117321%
VT64	Derby Line Village, Vermont	0.0549242511%
VT65	Derby Town, Vermont	0.5855806035%
VT66	Dorset Town, Vermont	0.0697288490%
VT67	Dover Town, Vermont	0.6426262960%
VT68	Dummerston Town, Vermont	0.0577133282%
VT69	East Haven Town, Vermont	0.0107321482%
VT70	East Montpelier Town, Vermont	0.1121807421%
VT71	Eden Town, Vermont	0.0299596726%
VT72	Elmore Town, Vermont	0.0195568572%
VT73	Enosburg Falls Village, Vermont	0.0515847910%
VT74	Enosburgh Town, Vermont	0.0873609676%
VT75	Essex County, Vermont	0.3791972294%
VT76	Essex Junction Village, Vermont	0.1451319610%
VT77	Essex Town, Vermont	1.8402135758%
VT78	Fair Haven Town, Vermont	0.3879168595%
VT79	Fairfax Town, Vermont	0.1256334098%
VT80	Fairfield Town, Vermont	0.0981770508%
VT81	Fairlee Town, Vermont	0.0592042959%
VT82	Fayston Town, Vermont	0.0053417265%
VT83	Ferrisburgh Town, Vermont	0.1296046250%
VT84	Fletcher Town, Vermont	0.0216321664%
VT85	Franklin County, Vermont	1.4110871894%
VT86	Franklin Town, Vermont	0.0432643327%
VT87	Georgia Town, Vermont	0.2512668196%
VT88	Goshen Town, Vermont	0.0148872515%
VT89	Grafton Town, Vermont	0.0220479971%
VT90	Grand Isle County, Vermont	0.4312958821%
VT91	Grand Isle Town, Vermont	0.1561992085%
VT92	Granville Town, Vermont	0.0131355086%
VT93	Greensboro Town, Vermont	0.2645567430%
VT94	Groton Town, Vermont	0.0719938128%
VT95	Guildhall Town, Vermont	0.0155017070%
VT96	Guilford Town, Vermont	0.0032420698%
VT97	Halifax Town, Vermont	0.0155632167%
VT98	Hancock Town, Vermont	0.0534179060%



<b>State ID</b>	<b>Qualifying Subdivision</b>	<b>Consolidated State Allocation</b>
VT99	Hardwick Town, Vermont	0.7839350493%
VT100	Hartford Town, Vermont	3.2053851113%
VT101	Hartland Town, Vermont	0.0483504099%
VT102	Highgate Town, Vermont	0.2362905072%
VT103	Hinesburg Town, Vermont	0.2869757200%
VT104	Holland Town, Vermont	0.0010456636%
VT105	Hubbardton Town, Vermont	0.0632716198%
VT106	Huntington Town, Vermont	0.0422712086%
VT107	Hyde Park Town, Vermont	0.0374497510%
VT108	Hyde Park Village, Vermont	0.0025481644%
VT109	Ira Town, Vermont	0.0067788733%
VT110	Irasburg Town, Vermont	0.0909740173%
VT111	Isle La Motte Town, Vermont	0.0520666164%
VT112	Jacksonville Village, Vermont	0.0061977355%
VT113	Jamaica Town, Vermont	0.0259384809%
VT114	Jay Town, Vermont	0.0031369909%
VT115	Jeffersonville Village, Vermont	0.0039462269%
VT116	Jericho Town, Vermont	0.0422712086%
VT117	Johnson Town, Vermont	0.2812873611%
VT118	Johnson Village, Vermont	0.1616364031%
VT119	Killington Town, Vermont	0.2124125988%
VT120	Kirby Town, Vermont	0.0008886859%
VT121	Lamoille County, Vermont	1.1151624597%
VT122	Landgrove Town, Vermont	0.0125511672%
VT123	Leicester Town, Vermont	0.0481639588%
VT124	Lincoln Town, Vermont	0.0718080025%
VT125	Londonderry Town, Vermont	0.0382589870%
VT126	Lowell Town, Vermont	0.0481011678%
VT127	Ludlow Town, Vermont	0.7209171567%
VT128	Ludlow Village, Vermont	0.2940730337%
VT129	Lunenburg Town, Vermont	0.0965880521%
VT130	Lyndon Town, Vermont	0.4559618826%
VT131	Lyndonville Village, Vermont	0.0079994549%
VT132	Maidstone Town, Vermont	0.0214642963%
VT133	Manchester Town, Vermont	0.6972897719%
VT134	Manchester Village, Vermont	0.0076701221%
VT135	Marlboro Town, Vermont	0.0129695608%
VT136	Marshfield Town, Vermont	0.0174828296%
VT137	Marshfield Village, Vermont	0.0171445266%
VT138	Mendon Town, Vermont	0.0971672678%
VT139	Middlebury Town, Vermont	1.3520936922%
VT140	Middlesex Town, Vermont	0.0165114901%
VT141	Middletown Springs Town, Vermont	0.0587525845%
VT142	Milton Town, Vermont	0.9332579943%
VT143	Monkton Town, Vermont	0.0210170701%
VT144	Montgomery Town, Vermont	0.0432643327%
VT145	Montpelier City, Vermont	2.1358012840%
VT146	Moretown, Vermont	0.0140831413%

<b>State ID</b>	<b>Qualifying Subdivision</b>	<b>Consolidated State Allocation</b>
VT147	Morgan Town, Vermont	0.0271878951%
VT148	Morristown, Vermont	0.5887893556%
VT149	Morrisville Village, Vermont	0.2266450291%
VT150	Mount Holly Town, Vermont	0.0918947396%
VT151	Mount Tabor Town, Vermont	0.0241034437%
VT152	New Haven Town, Vermont	0.1313563678%
VT153	Newbury Town, Vermont	0.0536325490%
VT154	Newbury Village, Vermont	0.0020894051%
VT155	Newfane Town, Vermont	0.0603069840%
VT156	Newfane Village, Vermont	0.0032420698%
VT157	Newport City, Vermont	1.2443589426%
VT158	Newport Town, Vermont	0.5761696308%
VT159	North Bennington Village, Vermont	0.1073823506%
VT160	North Hero Town, Vermont	0.0916986776%
VT161	North Troy Village, Vermont	0.0345075405%
VT162	Northfield Town, Vermont	0.5366215046%
VT163	Norton Town, Vermont	0.0131169276%
VT164	Norwich Town, Vermont	0.4866039276%
VT165	Old Bennington Village, Vermont	0.0014256137%
VT166	Orange County, Vermont	0.5836866196%
VT167	Orange Town, Vermont	0.0271641883%
VT168	Orleans County, Vermont	0.4475510820%
VT169	Orleans Village, Vermont	0.1150249216%
VT170	Orwell Town, Vermont	0.0350284502%
VT171	Panton Town, Vermont	0.0402823974%
VT172	Pawlet Town, Vermont	0.0497138732%
VT173	Peacham Town, Vermont	0.0373299353%
VT174	Perkinsville Village, Vermont	0.0463135443%
VT175	Peru Town, Vermont	0.0034861862%
VT176	Pittsfield Town, Vermont	0.0090387113%
VT177	Pittsford Town, Vermont	0.2538406130%
VT178	Plainfield Town, Vermont	0.0684736682%
VT179	Plymouth Town, Vermont	0.0681866233%
VT180	Pomfret Town, Vermont	0.0750052216%
VT181	Poultney Town, Vermont	0.1634522185%
VT182	Poultney Village, Vermont	0.3218151562%
VT183	Pownal Town, Vermont	0.1568905511%
VT184	Proctor Town, Vermont	0.1581796903%
VT185	Putney Town, Vermont	0.1348803568%
VT186	Randolph Town, Vermont	1.0482675385%
VT187	Reading Town, Vermont	0.0006195813%
VT188	Readsboro Town, Vermont	0.0495075597%
VT189	Richford Town, Vermont	0.3377954850%
VT190	Richmond Town, Vermont	0.3085809759%
VT191	Ripton Town, Vermont	0.0402823974%
VT192	Rochester Town, Vermont	0.1090982129%
VT193	Rockingham Town, Vermont	0.4824558723%
VT194	Roxbury Town, Vermont	0.0082557450%

<b>State ID</b>	<b>Qualifying Subdivision</b>	<b>Consolidated State Allocation</b>
VT195	Royalton Town, Vermont	0.1989804344%
VT196	Rutland City, Vermont	6.2978142029%
VT197	Rutland County, Vermont	1.5426293676%
VT198	Rutland Town, Vermont	0.3201255637%
VT199	Ryegate Town, Vermont	0.0515514733%
VT200	Salisbury Town, Vermont	0.0271468887%
VT201	Sandgate Town, Vermont	0.0257994435%
VT202	Saxtons River Village, Vermont	0.0156375408%
VT203	Searsburg Town, Vermont	0.0118540581%
VT204	Shaftsbury Town, Vermont	0.0697288490%
VT205	Sharon Town, Vermont	0.1462910330%
VT206	Sheffield Town, Vermont	0.0302198071%
VT207	Shelburne Town, Vermont	0.7838991687%
VT208	Sheldon Town, Vermont	0.1372817951%
VT209	Shoreham Town, Vermont	0.0359043216%
VT210	Shrewsbury Town, Vermont	0.0323893028%
VT211	South Burlington City, Vermont	4.2811506559%
VT212	South Hero Town, Vermont	0.0559519744%
VT213	Springfield Town, Vermont	2.0400160607%
VT214	St Albans Town, Vermont	0.7155280165%
VT215	St George Town, Vermont	0.0117419312%
VT216	St Johnsbury Town, Vermont	1.7171904807%
VT217	St. Albans City, Vermont	3.9012902759%
VT218	Stamford Town, Vermont	0.0495075597%
VT219	Stannard Town, Vermont	0.0017773719%
VT220	Starksboro Town, Vermont	0.0070056900%
VT221	Stockbridge Town, Vermont	0.0737654182%
VT222	Stowe Town, Vermont	0.9395659345%
VT223	Strafford Town, Vermont	0.0821896740%
VT224	Stratton Town, Vermont	0.1614672516%
VT225	Sudbury Town, Vermont	0.0135583873%
VT226	Sunderland Town, Vermont	0.0341673154%
VT227	Sutton Town, Vermont	0.0364412494%
VT228	Swanton Town, Vermont	0.1297936389%
VT229	Swanton Village, Vermont	0.5715903674%
VT230	Thetford Town, Vermont	0.2618926073%
VT231	Tinmouth Town, Vermont	0.0120520422%
VT232	Topsham Town, Vermont	0.0592042959%
VT233	Townshend Town, Vermont	0.0596585701%
VT234	Troy Town, Vermont	0.0365988678%
VT235	Underhill Town, Vermont	0.0897092257%
VT236	Vergennes City, Vermont	1.4746932678%
VT237	Vernon Town, Vermont	0.3196917927%
VT238	Vershire Town, Vermont	0.0006964684%
VT239	Victory Town, Vermont	0.0095397585%
VT240	Waitsfield Town, Vermont	0.0485631307%
VT241	Walden Town, Vermont	0.0071107690%
VT242	Wallingford Town, Vermont	0.0165710775%
VT243	Waltham Town, Vermont	0.0201411987%

<b>State ID</b>	<b>Qualifying Subdivision</b>	<b>Consolidated State Allocation</b>
VT244	Warren Town, Vermont	0.0480774609%
VT245	Washington County, Vermont	0.9081281087%
VT246	Washington Town, Vermont	0.0529360806%
VT247	Waterbury Town, Vermont	0.4584350821%
VT248	Waterford Town, Vermont	0.0577729156%
VT249	Waterville Town, Vermont	0.0004158307%
VT250	Weathersfield Town, Vermont	0.1692264346%
VT251	Wells River Village, Vermont	0.1107474397%
VT252	Wells Town, Vermont	0.0444407043%
VT253	West Burke Village, Vermont	0.0017773719%
VT254	West Fairlee Town, Vermont	0.0090547294%
VT255	West Haven Town, Vermont	0.0090387113%
VT256	West Rutland Town, Vermont	0.1212713522%
VT257	West Windsor Town, Vermont	0.0210760168%
VT258	Westfield Town, Vermont	0.0250965679%
VT259	Westford Town, Vermont	0.0657557117%
VT260	Westminster Town, Vermont	0.0752217867%
VT261	Westminster Village, Vermont	0.0079763888%
VT262	Westmore Town, Vermont	0.0365988678%
VT263	Weston Town, Vermont	0.0291344185%
VT264	Weybridge Town, Vermont	0.0245199151%
VT265	Wheelock Town, Vermont	0.0222203522%
VT266	Whiting Town, Vermont	0.0026269736%
VT267	Whitingham Town, Vermont	0.0901365894%
VT268	Williston Town, Vermont	1.4048183334%
VT269	Wilmington Town, Vermont	0.4344700351%
VT270	Windham County, Vermont	0.7048785219%
VT271	Windham Town, Vermont	0.0155632167%
VT272	Windsor County, Vermont	0.7909631647%
VT273	Windsor Town, Vermont	1.5118803214%
VT274	Winhall Town, Vermont	0.3772340472%
VT275	Winooski City, Vermont	1.3620774732%
VT276	Wolcott Town, Vermont	0.0337047118%
VT277	Woodbury Town, Vermont	0.0267099141%
VT278	Woodford Town, Vermont	0.0383512514%
VT279	Woodstock Town, Vermont	0.5151181240%
VT280	Woodstock Village, Vermont	0.3241960913%
VT281	Worcester Town, Vermont	0.0233102258%

<b>State ID</b>	<b>Qualifying Subdivision</b>	<b>Consolidated State Allocation</b>
VA1	Accomack County, Virginia	0.3480034800%
VA2	Albemarle County, Virginia	0.8630086301%
VA3	Alexandria City, Virginia	1.1620116201%
VA4	Alleghany County, Virginia	0.2130021300%
VA5	Amelia County, Virginia	0.1000010000%
VA6	Amherst County, Virginia	0.2990029900%
VA7	Appomattox County, Virginia	0.1330013300%
VA8	Arlington County, Virginia	1.3780137801%
VA9	Augusta County, Virginia	0.8350083501%
VA10	Bath County, Virginia	0.0370003700%
VA11	Bedford County, Virginia	0.7770077701%
VA12	Bland County, Virginia	0.1470014700%
VA13	Botetourt County, Virginia	0.3620036200%
VA14	Bristol City, Virginia	0.4340043400%
VA15	Brunswick County, Virginia	0.1070010700%
VA16	Buchanan County, Virginia	0.9290092901%
VA17	Buckingham County, Virginia	0.1270012700%
VA18	Buena Vista City, Virginia	0.0780007800%
VA19	Campbell County, Virginia	0.4560045600%
VA20	Caroline County, Virginia	0.3180031800%
VA21	Carroll County, Virginia	0.4400044000%
VA22	Charles City County, Virginia	0.0730007300%
VA23	Charlotte County, Virginia	0.1380013800%
VA24	Charlottesville City, Virginia	0.4630046300%
VA25	Chesapeake City, Virginia	2.9120291203%
VA26	Chesterfield County, Virginia	4.0880408804%
VA27	Clarke County, Virginia	0.1250012500%
VA28	Colonial Heights City, Virginia	0.2830028300%
VA29	Covington City, Virginia	0.1000010000%
VA30	Craig County, Virginia	0.0700007000%
VA31	Culpeper County, Virginia	0.7900079001%
VA32	Cumberland County, Virginia	0.1000010000%
VA33	Danville City, Virginia	0.6370063701%
VA34	Dickenson County, Virginia	0.9480094801%
VA35	Dinwiddie County, Virginia	0.1960019600%
VA36	Emporia City, Virginia	0.0500005000%
VA37	Essex County, Virginia	0.1010010100%
VA38	Fairfax City, Virginia	0.2690026900%
VA39	Fairfax County, Virginia	8.6720867209%
VA40	Falls Church City, Virginia	0.1020010200%
VA41	Fauquier County, Virginia	1.2100121001%
VA42	Floyd County, Virginia	0.1820018200%
VA43	Fluvanna County, Virginia	0.1940019400%
VA44	Franklin City, Virginia	0.0790007900%
VA45	Franklin County, Virginia	0.9540095401%
VA46	Frederick County, Virginia	1.2770127701%
VA47	Fredericksburg City, Virginia	0.5240052401%
VA48	Galax City, Virginia	0.1390013900%
VA49	Giles County, Virginia	0.4090040900%

<b>State ID</b>	<b>Qualifying Subdivision</b>	<b>Consolidated State Allocation</b>
VA50	Gloucester County, Virginia	0.4240042400%
VA51	Goochland County, Virginia	0.2250022500%
VA52	Grayson County, Virginia	0.2240022400%
VA53	Greene County, Virginia	0.1780017800%
VA54	Greensville County, Virginia	0.1240012400%
VA55	Halifax County, Virginia	0.3530035300%
VA56	Hampton City, Virginia	1.5380153802%
VA57	Hanover County, Virginia	1.0790107901%
VA58	Harrisonburg City, Virginia	0.5230052301%
VA59	Henrico County, Virginia	4.4730447304%
VA60	Henry County, Virginia	1.2200122001%
VA61	Highland County, Virginia	0.0230002300%
VA62	Hopewell City, Virginia	0.3440034400%
VA63	Isle of Wight County, Virginia	0.3560035600%
VA64	James City County, Virginia	0.6120061201%
VA65	King and Queen County, Virginia	0.0720007200%
VA66	King George County, Virginia	0.3060030600%
VA67	King William County, Virginia	0.1780017800%
VA68	Lancaster County, Virginia	0.1350013500%
VA69	Lee County, Virginia	0.5560055601%
VA70	Lexington City, Virginia	0.0930009300%
VA71	Loudoun County, Virginia	2.5670256703%
VA72	Louisa County, Virginia	0.4490044900%
VA73	Lunenburg County, Virginia	0.0880008800%
VA74	Lynchburg City, Virginia	0.8160081601%
VA75	Madison County, Virginia	0.1630016300%
VA76	Manassas City, Virginia	0.4520045200%
VA77	Manassas Park City, Virginia	0.0950009500%
VA78	Martinsville City, Virginia	0.4940049400%
VA79	Mathews County, Virginia	0.0880008800%
VA80	Mecklenburg County, Virginia	0.3440034400%
VA81	Middlesex County, Virginia	0.1080010800%
VA82	Montgomery County, Virginia	1.2050120501%
VA83	Nelson County, Virginia	0.1470014700%
VA84	New Kent County, Virginia	0.1560015600%
VA85	Newport News City, Virginia	2.0470204702%
VA86	Norfolk City, Virginia	3.3880338803%
VA87	Northampton County, Virginia	0.1220012200%
VA88	Northumberland County, Virginia	0.1290012900%
VA89	Norton City, Virginia	0.1100011000%
VA90	Nottoway County, Virginia	0.1330013300%
VA91	Orange County, Virginia	0.6380063801%
VA92	Page County, Virginia	0.4100041000%
VA93	Patrick County, Virginia	0.3290032900%
VA94	Petersburg City, Virginia	0.3950039500%
VA95	Pittsylvania County, Virginia	0.7500075001%
VA96	Poquoson City, Virginia	0.1860018600%
VA97	Portsmouth City, Virginia	1.9370193702%
VA98	Powhatan County, Virginia	0.2620026200%

<b>State ID</b>	<b>Qualifying Subdivision</b>	<b>Consolidated State Allocation</b>
VA99	Prince Edward County, Virginia	0.1900019000%
VA100	Prince George County, Virginia	0.3510035100%
VA101	Prince William County, Virginia	3.5560355604%
VA102	Pulaski County, Virginia	1.0610106101%
VA103	Radford City, Virginia	0.2470024700%
VA104	Rappahannock County, Virginia	0.0910009100%
VA105	Richmond City, Virginia	4.2250422504%
VA106	Richmond County, Virginia	0.0840008400%
VA107	Roanoke City, Virginia	1.8590185902%
VA108	Roanoke County, Virginia	1.4980149801%
VA109	Rockbridge County, Virginia	0.2350023500%
VA110	Rockingham County, Virginia	0.6140061401%
VA111	Russell County, Virginia	1.0640106401%
VA112	Salem City, Virginia	0.7860078601%
VA113	Scott County, Virginia	0.4210042100%
VA114	Shenandoah County, Virginia	0.6600066001%
VA115	Smyth County, Virginia	0.5920059201%
VA116	Southampton County, Virginia	0.1370013700%
VA117	Spotsylvania County, Virginia	1.4170141701%
VA118	Stafford County, Virginia	1.4430144301%
VA119	Staunton City, Virginia	0.4400044000%
VA120	Suffolk City, Virginia	0.7100071001%
VA121	Surry County, Virginia	0.0580005800%
VA122	Sussex County, Virginia	0.0810008100%
VA123	Tazewell County, Virginia	1.6060160602%
VA124	Virginia Beach City, Virginia	4.8590485905%
VA125	Warren County, Virginia	0.7660076601%
VA126	Washington County, Virginia	0.9960099601%
VA127	Waynesboro City, Virginia	0.3630036300%
VA128	Westmoreland County, Virginia	0.2230022300%
VA129	Williamsburg City, Virginia	0.0860008600%
VA130	Winchester City, Virginia	0.6490064901%
VA131	Wise County, Virginia	1.7560175602%
VA132	Wythe County, Virginia	0.6420064201%
VA133	York County, Virginia	0.5610056101%

<b>State ID</b>	<b>Qualifying Subdivision</b>	<b>Consolidated State Allocation</b>
WA1	Aberdeen City, Washington	0.2491525333%
WA2	Adams County, Washington	0.1638732475%
WA3	Anacortes City, Washington	0.1774962906%
WA4	Arlington City, Washington	0.2620524080%
WA5	Asotin County, Washington	0.4694498386%
WA6	Auburn City, Washington	0.3251297029%
WA7	Bainbridge Island City, Washington	0.1364686014%
WA8	Battle Ground City, Washington	0.1384729857%
WA9	Bellevue City, Washington	1.1300592573%
WA10	Bellingham City, Washington	0.8978614577%
WA11	Benton County, Washington	1.4848831892%
WA12	Bonney Lake City, Washington	0.1190773864%
WA13	Bothell City, Washington	0.4476161304%
WA14	Bremerton City, Washington	0.6193374389%
WA15	Burien City, Washington	0.0270962921%
WA16	Burlington City, Washington	0.1146861661%
WA17	Camas City, Washington	0.2691592724%
WA18	Centralia City, Washington	0.1909990353%
WA19	Chelan County, Washington	0.7434914485%
WA20	Cheney City, Washington	0.1238454349%
WA21	Clallam County, Washington	1.3076983401%
WA22	Clark County, Washington	4.5149775326%
WA23	Columbia County, Washington	0.0561699537%
WA24	Covington City, Washington	0.0118134406%
WA25	Cowlitz County, Washington	1.7226945990%
WA26	Des Moines City, Washington	0.1179764526%
WA27	Douglas County, Washington	0.3932175175%
WA28	East Wenatchee City, Washington	0.0799810865%
WA29	Edgewood City, Washington	0.0048016791%
WA30	Edmonds City, Washington	0.3058936009%
WA31	Ellensburg City, Washington	0.0955824915%
WA32	Enumclaw City, Washington	0.0537768326%
WA33	Everett City, Washington	1.9258363241%
WA34	Federal Way City, Washington	0.3061452240%
WA35	Ferndale City, Washington	0.0646101891%
WA36	Ferry County, Washington	0.1153487994%
WA37	Fife City, Washington	0.1955185481%
WA38	Franklin County, Washington	0.3361237144%
WA39	Garfield County, Washington	0.0321982209%
WA40	Gig Harbor City, Washington	0.0859963345%
WA41	Grandview City, Washington	0.0530606109%
WA42	Grant County, Washington	0.9932572167%
WA43	Grays Harbor County, Washington	0.9992429138%
WA44	Island County, Washington	0.6820422610%
WA45	Issaquah City, Washington	0.1876240107%
WA46	Jefferson County, Washington	0.4417137380%
WA47	Kelso City, Washington	0.1331145270%
WA48	Kenmore City, Washington	0.0204441024%



<b>State ID</b>	<b>Qualifying Subdivision</b>	<b>Consolidated State Allocation</b>
WA49	Kennewick City, Washington	0.5415650564%
WA50	Kent City, Washington	0.5377397676%
WA51	King County, Washington	13.9743722662%
WA52	Kirkland City, Washington	0.5453525246%
WA53	Kitsap County, Washington	2.6294133668%
WA54	Kittitas County, Washington	0.3855704683%
WA55	Klickitat County, Washington	0.2211673457%
WA56	Lacey City, Washington	0.2348627221%
WA57	Lake Forest Park City, Washington	0.0525439124%
WA58	Lake Stevens City, Washington	0.1385202891%
WA59	Lakewood City, Washington	0.5253640894%
WA60	Lewis County, Washington	1.0777377479%
WA61	Liberty Lake City, Washington	0.0389636519%
WA62	Lincoln County, Washington	0.1712669645%
WA63	Longview City, Washington	0.6162736905%
WA64	Lynden City, Washington	0.0827115612%
WA65	Lynnwood City, Washington	0.7704629214%
WA66	Maple Valley City, Washington	0.0093761587%
WA67	Marysville City, Washington	0.3945067827%
WA68	Mason County, Washington	0.8089918012%
WA69	Mercer Island City, Washington	0.1751797481%
WA70	Mill Creek City, Washington	0.1227939546%
WA71	Monroe City, Washington	0.1771621898%
WA72	Moses Lake City, Washington	0.2078293909%
WA73	Mount Vernon City, Washington	0.2801063665%
WA74	Mountlake Terrace City, Washington	0.2108935805%
WA75	Mukilteo City, Washington	0.2561790702%
WA76	Newcastle City, Washington	0.0033117880%
WA77	Oak Harbor City, Washington	0.2511550431%
WA78	Okanogan County, Washington	0.6145043345%
WA79	Olympia City, Washington	0.6039423385%
WA80	Pacific County, Washington	0.4895416466%
WA81	Pasco City, Washington	0.4278056066%
WA82	Pend Oreille County, Washington	0.2566374940%
WA83	Pierce County, Washington	7.2310164020%
WA84	Port Angeles City, Washington	0.4598370527%
WA85	Port Orchard City, Washington	0.1009497162%
WA86	Poulsbo City, Washington	0.0773748246%
WA87	Pullman City, Washington	0.2214837491%
WA88	Puyallup City, Washington	0.3845704814%
WA89	Redmond City, Washington	0.4839486007%
WA90	Renton City, Washington	0.7652626920%
WA91	Richland City, Washington	0.4756779517%
WA92	Sammamish City, Washington	0.0224369090%
WA93	San Juan County, Washington	0.2101495171%
WA94	Seatac City, Washington	0.1481551278%
WA95	Seattle City, Washington	6.6032403816%

<b>State ID</b>	<b>Qualifying Subdivision</b>	<b>Consolidated State Allocation</b>
WA96	Sedro-Woolley City, Washington	0.0661146351%
WA97	Shelton City, Washington	0.1239179888%
WA98	Shoreline City, Washington	0.0435834501%
WA99	Skagit County, Washington	1.0526023961%
WA100	Skamania County, Washington	0.1631931925%
WA101	Snohomish City, Washington	0.0861097964%
WA102	Snohomish County, Washington	6.9054415622%
WA103	Snoqualmie City, Washington	0.0649164481%
WA104	Spokane City, Washington	3.0872078287%
WA105	Spokane County, Washington	5.5623859292%
WA106	Spokane Valley City, Washington	0.0684217500%
WA107	Stevens County, Washington	0.7479240179%
WA108	Sumner City, Washington	0.1083157569%
WA109	Sunnyside City, Washington	0.1213478384%
WA110	Tacoma City, Washington	3.2816374617%
WA111	Thurston County, Washington	2.3258492094%
WA112	Tukwila City, Washington	0.3032205739%
WA113	Tumwater City, Washington	0.2065982350%
WA114	University Place City, Washington	0.0353733363%
WA115	Vancouver City, Washington	1.7306605325%
WA116	Wahkiakum County, Washington	0.0596582197%
WA117	Walla Walla City, Washington	0.3140768654%
WA118	Walla Walla County, Washington	0.5543870294%
WA119	Washougal City, Washington	0.1279328220%
WA120	Wenatchee City, Washington	0.2968333494%
WA121	West Richland City, Washington	0.0459360490%
WA122	Whatcom County, Washington	1.3452637306%
WA123	Whitman County, Washington	0.2626805837%
WA124	Woodinville City, Washington	0.0185516364%
WA125	Yakima City, Washington	0.6060410539%
WA126	Yakima County, Washington	1.9388392959%

<b>State ID</b>	<b>Qualifying Subdivision</b>	<b>Consolidated State Allocation</b>
WI1	Adams County, Wisconsin	0.3270000000%
WI4	Ashland County, Wisconsin	0.2250000000%
WI7	Barron County, Wisconsin	0.4780000000%
WI8	Bayfield County, Wisconsin	0.1240000000%
WI13	Brown County, Wisconsin	2.9000000000%
WI15	Buffalo County, Wisconsin	0.1260000000%
WI17	Burnett County, Wisconsin	0.2240000000%
WI19	Calumet County, Wisconsin	0.3860000000%
WI21	Chippewa County, Wisconsin	0.6960000000%
WI23	Clark County, Wisconsin	0.2610000000%
WI24	Columbia County, Wisconsin	1.0760000000%
WI25	Crawford County, Wisconsin	0.1950000000%
WI26	Cudahy City, Wisconsin	0.0870000000%
WI27	Dane County, Wisconsin	8.2480000000%
WI30	Dodge County, Wisconsin	1.3020000000%
WI31	Door County, Wisconsin	0.2820000000%
WI32	Douglas County, Wisconsin	0.5540000000%
WI33	Dunn County, Wisconsin	0.4420000000%
WI35	Eau Claire County, Wisconsin	1.1770000000%
WI38	Florence County, Wisconsin	0.0530000000%
WI40	Fond Du Lac County, Wisconsin	1.1960000000%
WI41	Forest County, Wisconsin	0.1270000000%
WI43	Franklin City, Wisconsin	0.1550000000%
WI48	Grant County, Wisconsin	0.4980000000%
WI50	Green County, Wisconsin	0.4660000000%
WI51	Green Lake County, Wisconsin	0.2800000000%
WI53	Greenfield City, Wisconsin	0.1630000000%
WI61	Iowa County, Wisconsin	0.2790000000%
WI62	Iron County, Wisconsin	0.0610000000%
WI63	Jackson County, Wisconsin	0.2360000000%
WI65	Jefferson County, Wisconsin	1.0510000000%
WI66	Juneau County, Wisconsin	0.4380000000%
WI68	Kenosha City, Wisconsin	0.4840000000%
WI69	Kenosha County, Wisconsin	3.7120000000%
WI70	Kewaunee County, Wisconsin	0.1560000000%
WI72	La Crosse County, Wisconsin	1.6490000000%
WI73	Lafayette County, Wisconsin	0.1340000000%
WI74	Langlade County, Wisconsin	0.3120000000%
WI75	Lincoln County, Wisconsin	0.3500000000%
WI80	Manitowoc County, Wisconsin	1.4030000000%
WI81	Marathon County, Wisconsin	1.2590000000%
WI82	Marinette City, Wisconsin	0.0320000000%
WI83	Marinette County, Wisconsin	0.5030000000%
WI84	Marquette County, Wisconsin	0.2460000000%
WI87	Menominee County, Wisconsin	0.0800000000%
WI92	Milwaukee City, Wisconsin	7.8150000000%
WI93	Milwaukee County, Wisconsin	25.2210000000%
WI95	Monroe County, Wisconsin	0.6550000000%

<b>State ID</b>	<b>Qualifying Subdivision</b>	<b>Consolidated State Allocation</b>
WI96	Mount Pleasant Village, Wisconsin	0.1170000000%
WI100	Oak Creek City, Wisconsin	0.1660000000%
WI102	Oconto County, Wisconsin	0.3360000000%
WI104	Oneida County, Wisconsin	0.5260000000%
WI107	Outagamie County, Wisconsin	1.8360000000%
WI108	Ozaukee County, Wisconsin	1.0360000000%
WI109	Pepin County, Wisconsin	0.0550000000%
WI111	Pierce County, Wisconsin	0.3870000000%
WI113	Pleasant Prairie Village, Wisconsin	0.0590000000%
WI118	Portage County, Wisconsin	0.7290000000%
WI119	Price County, Wisconsin	0.1490000000%
WI121	Racine County, Wisconsin	3.2080000000%
WI123	Richland County, Wisconsin	0.2180000000%
WI125	Rock County, Wisconsin	2.9470000000%
WI126	Rusk County, Wisconsin	0.1590000000%
WI128	Sauk County, Wisconsin	1.2260000000%
WI129	Sawyer County, Wisconsin	0.2580000000%
WI130	Shawano County, Wisconsin	0.4180000000%
WI132	Sheboygan County, Wisconsin	1.4100000000%
WI134	South Milwaukee City, Wisconsin	0.0960000000%
WI135	St Croix County, Wisconsin	0.8290000000%
WI138	Sturtevant Village, Wisconsin	0.0180000000%
WI141	Superior City, Wisconsin	0.0890000000%
WI143	Taylor County, Wisconsin	0.1590000000%
WI145	Trempealeau County, Wisconsin	0.3200000000%
WI147	Union Grove Village, Wisconsin	0.0070000000%
WI148	Vernon County, Wisconsin	0.3220000000%
WI150	Vilas County, Wisconsin	0.4680000000%
WI151	Walworth County, Wisconsin	1.5730000000%
WI152	Washburn County, Wisconsin	0.1850000000%
WI153	Washington County, Wisconsin	1.9910000000%
WI156	Waukesha County, Wisconsin	6.0350000000%
WI158	Waupaca County, Wisconsin	0.6060000000%
WI161	Waushara County, Wisconsin	0.2310000000%
WI162	Wauwatosa City, Wisconsin	0.3090000000%
WI163	West Allis City, Wisconsin	0.3780000000%
WI168	Winnebago County, Wisconsin	2.1760000000%
WI170	Wood County, Wisconsin	0.8420000000%
WI171	Yorkville Town, Wisconsin	0.0020000000%

<b>State ID</b>	<b>Qualifying Subdivision</b>	<b>Consolidated State Allocation</b>
WY1	Albany County, Wyoming	1.6329876137%
WY2	Big Horn County, Wyoming	3.0324432485%
WY3	Campbell County, Wyoming	4.4393335213%
WY4	Carbon County, Wyoming	3.6968556043%
WY5	Casper City, Wyoming	7.3503611059%
WY6	Cheyenne City, Wyoming	1.2286265328%
WY7	Converse County, Wyoming	1.8962432493%
WY8	Crook County, Wyoming	0.5448669885%
WY9	Evanston City, Wyoming	1.9702405199%
WY10	Fremont County, Wyoming	6.7374838437%
WY11	Gillette City, Wyoming	1.7410635670%
WY12	Goshen County, Wyoming	1.6361202905%
WY13	Green River City, Wyoming	0.6122218672%
WY14	Hot Springs County, Wyoming	0.8557309329%
WY15	Jackson Town, Wyoming	0.5598544963%
WY16	Johnson County, Wyoming	0.9322427236%
WY17	Laramie City, Wyoming	3.4181078811%
WY18	Laramie County, Wyoming	15.5855269922%
WY19	Lincoln County, Wyoming	3.1228011914%
WY20	Natrona County, Wyoming	7.9000169472%
WY21	Niobrara County, Wyoming	0.1540280861%
WY22	Park County, Wyoming	5.7964268009%
WY23	Platte County, Wyoming	1.7507027157%
WY24	Riverton City, Wyoming	1.2744483314%
WY25	Rock Springs City, Wyoming	1.5261479738%
WY26	Sheridan City, Wyoming	0.3405187102%
WY27	Sheridan County, Wyoming	3.9149494912%
WY28	Sublette County, Wyoming	0.7136740477%
WY29	Sweetwater County, Wyoming	7.6391306020%
WY30	Teton County, Wyoming	1.3290900349%
WY31	Uinta County, Wyoming	4.3911508108%
WY32	Washakie County, Wyoming	1.5007597928%
WY33	Weston County, Wyoming	0.7758434851%

**EXHIBIT H**

**[Intentionally Omitted]**

## **EXHIBIT I**

### **Primary Subdivisions**

- |                                     |                                    |
|-------------------------------------|------------------------------------|
| 1. Alabaster, City of, Alabama      | 44. Etowah, County of, Alabama     |
| 2. Albertville, City of, Alabama    | 45. Eufaula, City of, Alabama      |
| 3. Alexander City, City of, Alabama | 46. Fairfield, City of, Alabama    |
| 4. Anniston, City of, Alabama       | 47. Fairhope, City of, Alabama     |
| 5. Athens, City of, Alabama         | 48. Fayette, County of, Alabama    |
| 6. Auburn, City of, Alabama         | 49. Florence, City of, Alabama     |
| 7. Autauga, County of, Alabama      | 50. Foley, City of, Alabama        |
| 8. Baldwin, County of, Alabama      | 51. Fort Payne, City of, Alabama   |
| 9. Barbour, County of, Alabama      | 52. Franklin, County of, Alabama   |
| 10. Bessemer, City of, Alabama      | 53. Gadsden, City of, Alabama      |
| 11. Bibb, County of, Alabama        | 54. Gardendale, City of, Alabama   |
| 12. Birmingham, City of, Alabama    | 55. Geneva, County of, Alabama     |
| 13. Blount, County of, Alabama      | 56. Gulf Shores, City of, Alabama  |
| 14. Bullock, County of, Alabama     | 57. Hale, County of, Alabama       |
| 15. Butler, County of, Alabama      | 58. Hartselle, City of, Alabama    |
| 16. Calera, City of, Alabama        | 59. Helena, City of, Alabama       |
| 17. Calhoun, County of, Alabama     | 60. Henry, County of, Alabama      |
| 18. Center Point, City of, Alabama  | 61. Homewood, City of, Alabama     |
| 19. Chambers, County of, Alabama    | 62. Hoover, City of, Alabama       |
| 20. Chelsea, City of, Alabama       | 63. Houston, County of, Alabama    |
| 21. Cherokee, County of, Alabama    | 64. Hueytown, City of, Alabama     |
| 22. Chilton, County of, Alabama     | 65. Huntsville, City of, Alabama   |
| 23. Choctaw, County of, Alabama     | 66. Irondale, City of, Alabama     |
| 24. Clarke, County of, Alabama      | 67. Jackson, County of, Alabama    |
| 25. Clay, County of, Alabama        | 68. Jacksonville, City of, Alabama |
| 26. Cleburne, County of, Alabama    | 69. Jasper, City of, Alabama       |
| 27. Coffee, County of, Alabama      | 70. Jefferson, County of, Alabama  |
| 28. Colbert, County of, Alabama     | 71. Lamar, County of, Alabama      |
| 29. Conecuh, County of, Alabama     | 72. Lauderdale, County of, Alabama |
| 30. Coosa, County of, Alabama       | 73. Lawrence, County of, Alabama   |
| 31. Covington, County of, Alabama   | 74. Lee, County of, Alabama        |
| 32. Crenshaw, County of, Alabama    | 75. Leeds, City of, Alabama        |
| 33. Cullman, City of, Alabama       | 76. Limestone, County of, Alabama  |
| 34. Cullman, County of, Alabama     | 77. Macon, County of, Alabama      |
| 35. Dale, County of, Alabama        | 78. Madison, City of, Alabama      |
| 36. Dallas, County of, Alabama      | 79. Madison, County of, Alabama    |
| 37. Daphne, City of, Alabama        | 80. Marengo, County of, Alabama    |
| 38. Decatur, City of, Alabama       | 81. Marion, County of, Alabama     |
| 39. DeKalb, County of, Alabama      | 82. Marshall, County of, Alabama   |
| 40. Dothan, City of, Alabama        | 83. Millbrook, City of, Alabama    |
| 41. Elmore, County of, Alabama      | 84. Mobile, City of, Alabama       |
| 42. Enterprise, City of, Alabama    | 85. Mobile, County of, Alabama     |
| 43. Escambia, County of, Alabama    | 86. Monroe, County of, Alabama     |

87. Montgomery, City of, Alabama
88. Montgomery, County of, Alabama
89. Moody, City of, Alabama
90. Morgan, County of, Alabama
91. Mountain Brook, City of, Alabama
92. Muscle Shoals, City of, Alabama
93. Northport, City of, Alabama
94. Opelika, City of, Alabama
95. Oxford, City of, Alabama
96. Ozark, City of, Alabama
97. Pelham, City of, Alabama
98. Pell City, City of, Alabama
99. Phenix City, City of, Alabama
100. Pickens, County of, Alabama
101. Pike, County of, Alabama
102. Pike Road, Town of, Alabama
103. Prattville, City of, Alabama
104. Prichard, City of, Alabama
105. Randolph, County of, Alabama
106. Russell, County of, Alabama
107. Saraland, City of, Alabama
108. Scottsboro, City of, Alabama
109. Selma, City of, Alabama
110. Shelby, County of, Alabama
111. St. Clair, County of, Alabama
112. Sumter, County of, Alabama
113. Sylacauga, City of, Alabama
114. Talladega, City of, Alabama
115. Talladega, County of, Alabama
116. Tallapoosa, County of, Alabama
117. Troy, City of, Alabama
118. Trussville, City of, Alabama
119. Tuscaloosa, City of, Alabama
120. Tuscaloosa, County of, Alabama
121. Vestavia Hills, City of, Alabama
122. Walker, County of, Alabama
123. Washington, County of, Alabama
124. Wilcox, County of, Alabama
125. Winston, County of, Alabama
126. Anchorage, Municipality of, Alaska
127. Fairbanks, City of, Alaska
128. Fairbanks North Star, Borough of, Alaska
129. Juneau, City of/ Borough of, Alaska
130. Kenai Peninsula, Borough of, Alaska
131. Ketchikan Gateway, Borough of, Alaska
132. Kodiak Island, Borough of, Alaska
133. Matanuska-Susitna, Borough of, Alaska
134. Wasilla, City of, Alaska
135. Apache, County of, Arizona
136. Apache Junction, City of, Arizona
137. Avondale, City of, Arizona
138. Buckeye, City of, Arizona
139. Bullhead City, City of, Arizona
140. Camp Verde, Town of, Arizona
141. Casa Grande, City of, Arizona
142. Chandler, City of, Arizona
143. Chino Valley, Town of, Arizona
144. Cochise, County of, Arizona
145. Coconino, County of, Arizona
146. Coolidge, City of, Arizona
147. Cottonwood, City of, Arizona
148. Douglas, City of, Arizona
149. El Mirage, City of, Arizona
150. Eloy, City of, Arizona
151. Flagstaff, City of, Arizona
152. Florence, Town of, Arizona
153. Fountain Hills, Town of, Arizona
154. Gila, County of, Arizona
155. Gilbert, Town of, Arizona
156. Glendale, City of, Arizona
157. Goodyear, City of, Arizona
158. Graham, County of, Arizona
159. Kingman, City of, Arizona
160. La Paz, County of, Arizona
161. Lake Havasu City, City of, Arizona
162. Marana, Town of, Arizona
163. Maricopa, City of, Arizona
164. Maricopa, County of, Arizona
165. Mesa, City of, Arizona
166. Mohave, County of, Arizona
167. Navajo, County of, Arizona
168. Nogales, City of, Arizona
169. Oro Valley, Town of, Arizona
170. Paradise Valley, Town of, Arizona
171. Payson, Town of, Arizona
172. Peoria, City of, Arizona
173. Phoenix, City of, Arizona
174. Pima, County of, Arizona



175. Pinal, County of, Arizona
176. Prescott, City of, Arizona
177. Prescott Valley, Town of, Arizona
178. Queen Creek, Town of, Arizona
179. Sahuarita, Town of, Arizona
180. San Luis, City of, Arizona
181. Santa Cruz, County of, Arizona
182. Scottsdale, City of, Arizona
183. Sedona, City of, Arizona
184. Show Low, City of, Arizona
185. Sierra Vista, City of, Arizona
186. Somerton, City of, Arizona
187. Surprise, City of, Arizona
188. Tempe, City of, Arizona
189. Tucson, City of, Arizona
190. Yavapai, County of, Arizona
191. Yuma, City of, Arizona
192. Yuma, County of, Arizona
193. Arkadelphia, City of, Arkansas
194. Arkansas, County of, Arkansas
195. Ashley, County of, Arkansas
196. Batesville, City of, Arkansas
197. Baxter, County of, Arkansas
198. Bella Vista, City of, Arkansas
199. Benton, City of, Arkansas
200. Benton, County of, Arkansas
201. Bentonville, City of, Arkansas
202. Blytheville, City of, Arkansas
203. Boone, County of, Arkansas
204. Bradley, County of, Arkansas
205. Bryant, City of, Arkansas
206. Cabot, City of, Arkansas
207. Camden, City of, Arkansas
208. Carroll, County of, Arkansas
209. Centerton, City of, Arkansas
210. Chicot, County of, Arkansas
211. Clark, County of, Arkansas
212. Clay, County of, Arkansas
213. Cleburne, County of, Arkansas
214. Columbia, County of, Arkansas
215. Conway, City of, Arkansas
216. Conway, County of, Arkansas
217. Craighead, County of, Arkansas
218. Crawford, County of, Arkansas
219. Crittenden, County of, Arkansas
220. Cross, County of, Arkansas
221. Desha, County of, Arkansas
222. Drew, County of, Arkansas
223. El Dorado, City of, Arkansas
224. Faulkner, County of, Arkansas
225. Fayetteville, City of, Arkansas
226. Forrest City, City of, Arkansas
227. Fort Smith, City of, Arkansas
228. Franklin, County of, Arkansas
229. Fulton, County of, Arkansas
230. Garland, County of, Arkansas
231. Grant, County of, Arkansas
232. Greene, County of, Arkansas
233. Harrison, City of, Arkansas
234. Helena-West Helena, City of, Arkansas
235. Hempstead, County of, Arkansas
236. Hot Spring, County of, Arkansas
237. Hot Springs, City of, Arkansas
238. Howard, County of, Arkansas
239. Independence, County of, Arkansas
240. Izard, County of, Arkansas
241. Jackson, County of, Arkansas
242. Jacksonville, City of, Arkansas
243. Jefferson, County of, Arkansas
244. Johnson, County of, Arkansas
245. Jonesboro, City of, Arkansas
246. Lawrence, County of, Arkansas
247. Lincoln, County of, Arkansas
248. Little River, County of, Arkansas
249. Little Rock, City of, Arkansas
250. Logan, County of, Arkansas
251. Lonoke, County of, Arkansas
252. Madison, County of, Arkansas
253. Magnolia, City of, Arkansas
254. Malvern, City of, Arkansas
255. Marion, City of, Arkansas
256. Marion, County of, Arkansas
257. Maumelle, City of, Arkansas
258. Miller, County of, Arkansas
259. Mississippi, County of, Arkansas
260. Mountain Home, City of, Arkansas
261. North Little Rock, City of, Arkansas
262. Ouachita, County of, Arkansas
263. Paragould, City of, Arkansas
264. Perry, County of, Arkansas
265. Phillips, County of, Arkansas

266. Pike, County of, Arkansas
267. Pine Bluff, City of, Arkansas
268. Poinsett, County of, Arkansas
269. Polk, County of, Arkansas
270. Pope, County of, Arkansas
271. Pulaski, County of, Arkansas
272. Randolph, County of, Arkansas
273. Rogers, City of, Arkansas
274. Russellville, City of, Arkansas
275. Saline, County of, Arkansas
276. Scott, County of, Arkansas
277. Searcy, City of, Arkansas
278. Sebastian, County of, Arkansas
279. Sevier, County of, Arkansas
280. Sharp, County of, Arkansas
281. Sherwood, City of, Arkansas
282. Siloam Springs, City of, Arkansas
283. Springdale, City of, Arkansas
284. St. Francis, County of, Arkansas
285. Stone, County of, Arkansas
286. Texarkana, City of, Arkansas
287. Union, County of, Arkansas
288. Van Buren, City of, Arkansas
289. Van Buren, County of, Arkansas
290. Washington, County of, Arkansas
291. West Memphis, City of, Arkansas
292. White, County of, Arkansas
293. Yell, County of, Arkansas
294. Adelanto, City of, California
295. Agoura Hills, City of, California
296. Alameda, City of, California
297. Alameda, County of, California
298. Albany, City of, California
299. Alhambra, City of, California
300. Aliso Viejo, City of, California
301. Amador, County of, California
302. American Canyon, City of, California
303. Anaheim, City of, California
304. Anderson, City of, California
305. Antioch, City of, California
306. Apple Valley, Town of, California
307. Arcadia, City of, California
308. Arcata, City of, California
309. Arroyo Grande, City of, California
310. Artesia, City of, California
311. Arvin, City of, California
312. Atascadero, City of, California
313. Atwater, City of, California
314. Auburn, City of, California
315. Avenal, City of, California
316. Azusa, City of, California
317. Bakersfield, City of, California
318. Baldwin Park, City of, California
319. Banning, City of, California
320. Barstow, City of, California
321. Beaumont, City of, California
322. Bell, City of, California
323. Bell Gardens, City of, California
324. Bellflower, City of, California
325. Belmont, City of, California
326. Benicia, City of, California
327. Berkeley, City of, California
328. Beverly Hills, City of, California
329. Blythe, City of, California
330. Brawley, City of, California
331. Brea, City of, California
332. Brentwood, City of, California
333. Buena Park, City of, California
334. Burbank, City of, California
335. Burlingame, City of, California
336. Butte, County of, California
337. Calabasas, City of, California
338. Calaveras, County of, California
339. Calexico, City of, California
340. California City, City of, California
341. Camarillo, City of, California
342. Campbell, City of, California
343. Canyon Lake, City of, California
344. Capitola, City of, California
345. Carlsbad, City of, California
346. Carpinteria, City of, California
347. Carson, City of, California
348. Cathedral City, City of, California
349. Ceres, City of, California
350. Cerritos, City of, California
351. Chico, City of, California
352. Chino, City of, California
353. Chino Hills, City of, California
354. Chowchilla, City of, California
355. Chula Vista, City of, California
356. Citrus Heights, City of, California

357. Claremont, City of, California
358. Clayton, City of, California
359. Clearlake, City of, California
360. Clovis, City of, California
361. Coachella, City of, California
362. Coalinga, City of, California
363. Colton, City of, California
364. Colusa, County of, California
365. Commerce, City of, California
366. Compton, City of, California
367. Concord, City of, California
368. Contra Costa, County of, California
369. Corcoran, City of, California
370. Corona, City of, California
371. Coronado, City of, California
372. Costa Mesa, City of, California
373. Covina, City of, California
374. Cudahy, City of, California
375. Culver City, City of, California
376. Cupertino, City of, California
377. Cypress, City of, California
378. Daly City, City of, California
379. Dana Point, City of, California
380. Danville, Town of, California
381. Davis, City of, California
382. Del Norte, County of, California
383. Delano, City of, California
384. Desert Hot Springs, City of, California
385. Diamond Bar, City of, California
386. Dinuba, City of, California
387. Dixon, City of, California
388. Downey, City of, California
389. Duarte, City of, California
390. Dublin, City of, California
391. East Palo Alto, City of, California
392. Eastvale, City of, California
393. El Cajon, City of, California
394. El Centro, City of, California
395. El Cerrito, City of, California
396. El Dorado, County of, California
397. El Monte, City of, California
398. El Paso de Robles (Paso Robles), City of, California
399. El Segundo, City of, California
400. Elk Grove, City of, California
401. Emeryville, City of, California
402. Encinitas, City of, California
403. Escondido, City of, California
404. Eureka, City of, California
405. Exeter, City of, California
406. Fairfield, City of, California
407. Farmersville, City of, California
408. Fillmore, City of, California
409. Folsom, City of, California
410. Fontana, City of, California
411. Fortuna, City of, California
412. Foster City, City of, California
413. Fountain Valley, City of, California
414. Fremont, City of, California
415. Fresno, City of, California
416. Fresno, County of, California
417. Fullerton, City of, California
418. Galt, City of, California
419. Garden Grove, City of, California
420. Gardena, City of, California
421. Gilroy, City of, California
422. Glendale, City of, California
423. Glendora, City of, California
424. Glenn, County of, California
425. Goleta, City of, California
426. Grand Terrace, City of, California
427. Grass Valley, City of, California
428. Greenfield, City of, California
429. Grover Beach, City of, California
430. Half Moon Bay, City of, California
431. Hanford, City of, California
432. Hawaiian Gardens, City of, California
433. Hawthorne, City of, California
434. Hayward, City of, California
435. Healdsburg, City of, California
436. Hemet, City of, California
437. Hercules, City of, California
438. Hermosa Beach, City of, California
439. Hesperia, City of, California
440. Highland, City of, California
441. Hillsborough, Town of, California
442. Hollister, City of, California
443. Humboldt, County of, California
444. Huntington Beach, City of, California

445. Huntington Park, City of, California
446. Imperial Beach, City of, California
447. Imperial, City of, California
448. Imperial, County of, California
449. Indio, City of, California
450. Inglewood, City of, California
451. Inyo, County of, California
452. Irvine, City of, California
453. Jurupa Valley, City of, California
454. Kerman, City of, California
455. Kern, County of, California
456. King City, City of, California
457. Kings, County of, California
458. Kingsburg, City of, California
459. La Cañada Flintridge, City of, California
460. La Habra, City of, California
461. La Mesa, City of, California
462. La Mirada, City of, California
463. La Palma, City of, California
464. La Puente, City of, California
465. La Quinta, City of, California
466. La Verne, City of, California
467. Lafayette, City of, California
468. Laguna Beach, City of, California
469. Laguna Hills, City of, California
470. Laguna Niguel, City of, California
471. Laguna Woods, City of, California
472. Lake, County of, California
473. Lake Elsinore, City of, California
474. Lake Forest, City of, California
475. Lakewood, City of, California
476. Lancaster, City of, California
477. Larkspur, City of, California
478. Lassen, County of, California
479. Lathrop, City of, California
480. Lawndale, City of, California
481. Lemon Grove, City of, California
482. Lemoore, City of, California
483. Lincoln, City of, California
484. Lindsay, City of, California
485. Livermore, City of, California
486. Livingston, City of, California
487. Lodi, City of, California
488. Loma Linda, City of, California
489. Lomita, City of, California
490. Lompoc, City of, California
491. Long Beach, City of, California
492. Los Alamitos, City of, California
493. Los Altos, City of, California
494. Los Angeles, City of, California
495. Los Angeles, County of, California
496. Los Banos, City of, California
497. Los Gatos, Town of, California
498. Lynwood, City of, California
499. Madera, City of, California
500. Madera, County of, California
501. Malibu, City of, California
502. Manhattan Beach, City of, California
503. Manteca, City of, California
504. Marin, County of, California
505. Marina, City of, California
506. Mariposa, County of, California
507. Martinez, City of, California
508. Marysville, City of, California
509. Maywood, City of, California
510. McFarland, City of, California
511. Mendocino, County of, California
512. Mendota, City of, California
513. Menifee, City of, California
514. Menlo Park, City of, California
515. Merced, City of, California
516. Merced, County of, California
517. Mill Valley, City of, California
518. Millbrae, City of, California
519. Milpitas, City of, California
520. Mission Viejo, City of, California
521. Modesto, City of, California
522. Mono, County of, California
523. Monrovia, City of, California
524. Montclair, City of, California
525. Montebello, City of, California
526. Monterey, City of, California
527. Monterey, County of, California
528. Monterey Park, City of, California
529. Moorpark, City of, California
530. Moraga, Town of, California
531. Moreno Valley, City of, California
532. Morgan Hill, City of, California
533. Morro Bay, City of, California
534. Mountain View, City of, California
535. Murrieta, City of, California

536. Napa, City of, California
537. Napa, County of, California
538. National City, City of, California
539. Nevada, County of, California
540. Newark, City of, California
541. Newman, City of, California
542. Newport Beach, City of, California
543. Norco, City of, California
544. Norwalk, City of, California
545. Novato, City of, California
546. Oakdale, City of, California
547. Oakland, City of, California
548. Oakley, City of, California
549. Oceanside, City of, California
550. Ontario, City of, California
551. Orange, City of, California
552. Orange, County of, California
553. Orange Cove, City of, California
554. Orinda, City of, California
555. Oroville, City of, California
556. Oxnard, City of, California
557. Pacific Grove, City of, California
558. Pacifica, City of, California
559. Palm Desert, City of, California
560. Palm Springs, City of, California
561. Palmdale, City of, California
562. Palo Alto, City of, California
563. Palos Verdes Estates, City of, California
564. Paramount, City of, California
565. Parlier, City of, California
566. Pasadena, City of, California
567. Patterson, City of, California
568. Perris, City of, California
569. Petaluma, City of, California
570. Pico Rivera, City of, California
571. Piedmont, City of, California
572. Pinole, City of, California
573. Pittsburg, City of, California
574. Placentia, City of, California
575. Placer, County of, California
576. Placerville, City of, California
577. Pleasant Hill, City of, California
578. Pleasanton, City of, California
579. Plumas, County of, California
580. Pomona, City of, California
581. Port Hueneme, City of, California
582. Porterville, City of, California
583. Poway, City of, California
584. Rancho Cordova, City of, California
585. Rancho Cucamonga, City of, California
586. Rancho Mirage, City of, California
587. Rancho Palos Verdes, City of, California
588. Rancho Santa Margarita, City of, California
589. Red Bluff, City of, California
590. Redding, City of, California
591. Redlands, City of, California
592. Redondo Beach, City of, California
593. Redwood City, City of, California
594. Reedley, City of, California
595. Rialto, City of, California
596. Richmond, City of, California
597. Ridgecrest, City of, California
598. Ripon, City of, California
599. Riverbank, City of, California
600. Riverside, City of, California
601. Riverside, County of, California
602. Rocklin, City of, California
603. Rohnert Park, City of, California
604. Rosemead, City of, California
605. Roseville, City of, California
606. Sacramento, City of, California
607. Sacramento, County of, California
608. Salinas, City of, California
609. San Anselmo, Town of, California
610. San Benito, County of, California
611. San Bernardino, City of, California
612. San Bernardino, County of, California
613. San Bruno, City of, California
614. San Buenaventura (Ventura), City of, California
615. San Carlos, City of, California
616. San Clemente, City of, California
617. San Diego, City of, California
618. San Diego, County of, California
619. San Dimas, City of, California
620. San Fernando, City of, California

621. San Francisco, City of/ County of, California
622. San Gabriel, City of, California
623. San Jacinto, City of, California
624. San Joaquin, County of, California
625. San Jose, City of, California
626. San Juan Capistrano, City of, California
627. San Leandro, City of, California
628. San Luis Obispo, City of, California
629. San Luis Obispo, County of, California
630. San Marcos, City of, California
631. San Marino, City of, California
632. San Mateo, City of, California
633. San Mateo, County of, California
634. San Pablo, City of, California
635. San Rafael, City of, California
636. San Ramon, City of, California
637. Sanger, City of, California
638. Santa Ana, City of, California
639. Santa Barbara, City of, California
640. Santa Barbara, County of, California
641. Santa Clara, City of, California
642. Santa Clara, County of, California
643. Santa Clarita, City of, California
644. Santa Cruz, City of, California
645. Santa Cruz, County of, California
646. Santa Fe Springs, City of, California
647. Santa Maria, City of, California
648. Santa Monica, City of, California
649. Santa Paula, City of, California
650. Santa Rosa, City of, California
651. Santee, City of, California
652. Saratoga, City of, California
653. Scotts Valley, City of, California
654. Seal Beach, City of, California
655. Seaside, City of, California
656. Selma, City of, California
657. Shafter, City of, California
658. Shasta, County of, California
659. Shasta Lake, City of, California
660. Sierra Madre, City of, California
661. Signal Hill, City of, California
662. Simi Valley, City of, California
663. Siskiyou, County of, California
664. Solana Beach, City of, California
665. Solano, County of, California
666. Soledad, City of, California
667. Sonoma, City of, California
668. Sonoma, County of, California
669. South El Monte, City of, California
670. South Gate, City of, California
671. South Lake Tahoe, City of, California
672. South Pasadena, City of, California
673. South San Francisco, City of, California
674. Stanislaus, County of, California
675. Stanton, City of, California
676. Stockton, City of, California
677. Suisun City, City of, California
678. Sunnyvale, City of, California
679. Susanville, City of, California
680. Sutter, County of, California
681. Tehachapi, City of, California
682. Tehama, County of, California
683. Temecula, City of, California
684. Temple City, City of, California
685. Thousand Oaks, City of, California
686. Torrance, City of, California
687. Tracy, City of, California
688. Trinity, County of, California
689. Truckee, Town of, California
690. Tulare, City of, California
691. Tulare, County of, California
692. Tuolumne, County of, California
693. Turlock, City of, California
694. Tustin, City of, California
695. Twentynine Palms, City of, California
696. Ukiah, City of, California
697. Union City, City of, California
698. Upland, City of, California
699. Vacaville, City of, California
700. Vallejo, City of, California
701. Ventura, County of, California
702. Victorville, City of, California
703. Visalia, City of, California
704. Vista, City of, California
705. Walnut, City of, California
706. Walnut Creek, City of, California

707.	Wasco, City of, California	751.	Firestone, Town of, Colorado
708.	Watsonville, City of, California	752.	Fort Collins, City of, Colorado
709.	West Covina, City of, California	753.	Fort Morgan, City of, Colorado
710.	West Hollywood, City of, California	754.	Fountain, City of, Colorado
711.	West Sacramento, City of, California	755.	Frederick, Town of, Colorado
712.	Westminster, City of, California	756.	Fremont, County of, Colorado
713.	Whittier, City of, California	757.	Fruita, City of, Colorado
714.	Wildomar, City of, California	758.	Garfield, County of, Colorado
715.	Windsor, Town of, California	759.	Golden, City of, Colorado
716.	Woodland, City of, California	760.	Grand, County of, Colorado
717.	Yolo, County of, California	761.	Grand Junction, City of, Colorado
718.	Yorba Linda, City of, California	762.	Greeley, City of, Colorado
719.	Yuba City, City of, California	763.	Greenwood, Village of/ City of, Colorado
720.	Yuba, County of, California	764.	Gunnison, County of, Colorado
721.	Yucaipa, City of, California	765.	Jefferson, County of, Colorado
722.	Yucca Valley, Town of, California	766.	Johnstown, Town of, Colorado
723.	Adams, County of, Colorado	767.	La Plata, County of, Colorado
724.	Alamosa, County of, Colorado	768.	Lafayette, City of, Colorado
725.	Arapahoe, County of, Colorado	769.	Lakewood, City of, Colorado
726.	Archuleta, County of, Colorado	770.	Larimer, County of, Colorado
727.	Arvada, City of, Colorado	771.	Las Animas, County of, Colorado
728.	Aurora, City of, Colorado	772.	Littleton, City of, Colorado
729.	Boulder, City of, Colorado	773.	Logan, County of, Colorado
730.	Boulder, County of, Colorado	774.	Lone Tree, City of, Colorado
731.	Brighton, City of, Colorado	775.	Longmont, City of, Colorado
732.	Broomfield, City of/ County of, Colorado	776.	Louisville, City of, Colorado
733.	Cañon City, City of, Colorado	777.	Loveland, City of, Colorado
734.	Castle Pines, City of, Colorado	778.	Mesa, County of, Colorado
735.	Castle Rock, Town of, Colorado	779.	Moffat, County of, Colorado
736.	Centennial, City of, Colorado	780.	Montezuma, County of, Colorado
737.	Chaffee, County of, Colorado	781.	Montrose, City of, Colorado
738.	Colorado Springs, City of, Colorado	782.	Montrose, County of, Colorado
739.	Commerce City, City of, Colorado	783.	Morgan, County of, Colorado
740.	Delta, County of, Colorado	784.	Northglenn, City of, Colorado
741.	Denver, City of/ County of, Colorado	785.	Otero, County of, Colorado
742.	Douglas, County of, Colorado	786.	Park, County of, Colorado
743.	Durango, City of, Colorado	787.	Parker, Town of, Colorado
744.	Eagle, County of, Colorado	788.	Pitkin, County of, Colorado
745.	El Paso, County of, Colorado	789.	Prowers, County of, Colorado
746.	Elbert, County of, Colorado	790.	Pueblo, City of, Colorado
747.	Englewood, City of, Colorado	791.	Pueblo, County of, Colorado
748.	Erie, Town of, Colorado	792.	Rio Grande, County of, Colorado
749.	Evans, City of, Colorado	793.	Routt, County of, Colorado
750.	Federal Heights, City of, Colorado	794.	Steamboat Springs, City of, Colorado

- |                                                |                                                  |
|------------------------------------------------|--------------------------------------------------|
| 795. Sterling, City of, Colorado               | 836. Griswold, Town of, Connecticut              |
| 796. Summit, County of, Colorado               | 837. Groton, Town of, Connecticut                |
| 797. Superior, Town of, Colorado               | 838. Guilford, Town of, Connecticut              |
| 798. Teller, County of, Colorado               | 839. Hamden, Town of, Connecticut                |
| 799. Thornton, City of, Colorado               | 840. Hartford, City of/ Town of, Connecticut     |
| 800. Weld, County of, Colorado                 | 841. Killingly, Town of, Connecticut             |
| 801. Wellington, Town of, Colorado             | 842. Ledyard, Town of, Connecticut               |
| 802. Westminster, City of, Colorado            | 843. Madison, Town of, Connecticut               |
| 803. Wheat Ridge, City of, Colorado            | 844. Manchester, Town of, Connecticut            |
| 804. Windsor, Town of, Colorado                | 845. Mansfield, Town of, Connecticut             |
| 805. Yuma, County of, Colorado                 | 846. Meriden, City of/ Town of, Connecticut      |
| 806. Ansonia, Town of/ City of, Connecticut    | 847. Middletown, City of/ Town of, Connecticut   |
| 807. Avon, Town of, Connecticut                | 848. Milford, City of, Connecticut               |
| 808. Berlin, Town of, Connecticut              | 849. Milford, Town of, Connecticut               |
| 809. Bethel, Town of, Connecticut              | 850. Monroe, Town of, Connecticut                |
| 810. Bloomfield, Town of, Connecticut          | 851. Montville, Town of, Connecticut             |
| 811. Branford, Town of, Connecticut            | 852. Naugatuck, Borough of/ Town of, Connecticut |
| 812. Bridgeport, Town of/ City of, Connecticut | 853. New Britain, Town of/ City of, Connecticut  |
| 813. Bristol, City of/ Town of, Connecticut    | 854. New Canaan, Town of, Connecticut            |
| 814. Brookfield, Town of, Connecticut          | 855. New Fairfield, Town of, Connecticut         |
| 815. Canton, Town of, Connecticut              | 856. New Haven, Town of/ City of, Connecticut    |
| 816. Cheshire, Town of, Connecticut            | 857. New London, City of/ Town of, Connecticut   |
| 817. Clinton, Town of, Connecticut             | 858. New Milford, Town of, Connecticut           |
| 818. Colchester, Town of, Connecticut          | 859. Newington, Town of, Connecticut             |
| 819. Coventry, Town of, Connecticut            | 860. Newtown, Town of, Connecticut               |
| 820. Cromwell, Town of, Connecticut            | 861. North Branford, Town of, Connecticut        |
| 821. Danbury, City of/ Town of, Connecticut    | 862. North Haven, Town of, Connecticut           |
| 822. Darien, Town of, Connecticut              | 863. Norwalk, City of/ Town of, Connecticut      |
| 823. Derby, City of/ Town of, Connecticut      | 864. Norwich, City of/ Town of, Connecticut      |
| 824. East Hampton, Town of, Connecticut        | 865. Old Saybrook, Town of, Connecticut          |
| 825. East Hartford, Town of, Connecticut       | 866. Orange, Town of, Connecticut                |
| 826. East Haven, Town of, Connecticut          | 867. Oxford, Town of, Connecticut                |
| 827. East Lyme, Town of, Connecticut           | 868. Plainfield, Town of, Connecticut            |
| 828. East Windsor, Town of, Connecticut        | 869. Plainville, Town of, Connecticut            |
| 829. Ellington, Town of, Connecticut           | 870. Plymouth, Town of, Connecticut              |
| 830. Enfield, Town of, Connecticut             | 871. Ridgefield, Town of, Connecticut            |
| 831. Fairfield, Town of, Connecticut           |                                                  |
| 832. Farmington, Town of, Connecticut          |                                                  |
| 833. Glastonbury, Town of, Connecticut         |                                                  |
| 834. Granby, Town of, Connecticut              |                                                  |
| 835. Greenwich, Town of, Connecticut           |                                                  |



- |                                                |                                          |
|------------------------------------------------|------------------------------------------|
| 872. Rocky Hill, Town of, Connecticut          | 911. Sussex, County of, Delaware         |
| 873. Seymour, Town of, Connecticut             | 912. Wilmington, City of, Delaware       |
| 874. Shelton, City of/ Town of, Connecticut    | 913. Alachua, County of, Florida         |
| 875. Simsbury, Town of, Connecticut            | 914. Altamonte Springs, City of, Florida |
| 876. Somers, Town of, Connecticut              | 915. Apopka, City of, Florida            |
| 877. South Windsor, Town of, Connecticut       | 916. Atlantic Beach, City of, Florida    |
| 878. Southbury, Town of, Connecticut           | 917. Auburndale, City of, Florida        |
| 879. Southington, Town of, Connecticut         | 918. Aventura, City of, Florida          |
| 880. Stafford, Town of, Connecticut            | 919. Avon Park, City of, Florida         |
| 881. Stamford, City of/ Town of, Connecticut   | 920. Baker, County of, Florida           |
| 882. Stonington, Town of, Connecticut          | 921. Bartow, City of, Florida            |
| 883. Stratford, Town of, Connecticut           | 922. Bay, County of, Florida             |
| 884. Suffield, Town of, Connecticut            | 923. Belle Glade, City of, Florida       |
| 885. Tolland, Town of, Connecticut             | 924. Boca Raton, City of, Florida        |
| 886. Torrington, City of/ Town of, Connecticut | 925. Bonita Springs, City of, Florida    |
| 887. Trumbull, Town of, Connecticut            | 926. Boynton Beach, City of, Florida     |
| 888. Vernon, Town of, Connecticut              | 927. Bradenton, City of, Florida         |
| 889. Wallingford, Town of, Connecticut         | 928. Bradford, County of, Florida        |
| 890. Waterbury, City of/ Town of, Connecticut  | 929. Brevard, County of, Florida         |
| 891. Waterford, Town of, Connecticut           | 930. Broward, County of, Florida         |
| 892. Watertown, Town of, Connecticut           | 931. Calhoun, County of, Florida         |
| 893. West Hartford, Town of, Connecticut       | 932. Callaway, City of, Florida          |
| 894. West Haven, City of/ Town of, Connecticut | 933. Cape Canaveral, City of, Florida    |
| 895. Weston, Town of, Connecticut              | 934. Cape Coral, City of, Florida        |
| 896. Westport, Town of, Connecticut            | 935. Casselberry, City of, Florida       |
| 897. Wethersfield, Town of, Connecticut        | 936. Charlotte, County of, Florida       |
| 898. Wilton, Town of, Connecticut              | 937. Citrus, County of, Florida          |
| 899. Winchester, Town of, Connecticut          | 938. Clay, County of, Florida            |
| 900. Windham, Town of, Connecticut             | 939. Clearwater, City of, Florida        |
| 901. Windsor Locks, Town of, Connecticut       | 940. Clermont, City of, Florida          |
| 902. Windsor, Town of, Connecticut             | 941. Cocoa Beach, City of, Florida       |
| 903. Wolcott, Town of, Connecticut             | 942. Cocoa, City of, Florida             |
| 904. Dover, City of, Delaware                  | 943. Coconut Creek, City of, Florida     |
| 905. Kent, County of, Delaware                 | 944. Collier, County of, Florida         |
| 906. Middletown, Town of, Delaware             | 945. Columbia, County of, Florida        |
| 907. Milford, City of, Delaware                | 946. Cooper City, City of, Florida       |
| 908. New Castle, County of, Delaware           | 947. Coral Gables, City of, Florida      |
| 909. Newark, City of, Delaware                 | 948. Coral Springs, City of, Florida     |
| 910. Smyrna, Town of, Delaware                 | 949. Crestview, City of, Florida         |
|                                                | 950. Cutler Bay, Town of, Florida        |
|                                                | 951. Dania Beach, City of, Florida       |
|                                                | 952. Davie, Town of, Florida             |
|                                                | 953. Daytona Beach, City of, Florida     |
|                                                | 954. DeBary, City of, Florida            |
|                                                | 955. Deerfield Beach, City of, Florida   |
|                                                | 956. DeLand, City of, Florida            |

957. Delray Beach, City of, Florida
958. Deltona, City of, Florida
959. DeSoto, County of, Florida
960. Destin, City of, Florida
961. Dixie, County of, Florida
962. Doral, City of, Florida
963. Dunedin, City of, Florida
964. Duval, County of/ Jacksonville, City of, Florida
965. Edgewater, City of, Florida
966. Escambia, County of, Florida
967. Estero, Village of, Florida
968. Eustis, City of, Florida
969. Fernandina Beach, City of, Florida
970. Flagler, County of, Florida
971. Florida City, City of, Florida
972. Fort Lauderdale, City of, Florida
973. Fort Myers, City of, Florida
974. Fort Pierce, City of, Florida
975. Fort Walton Beach, City of, Florida
976. Franklin, County of, Florida
977. Fruitland Park, City of, Florida
978. Gadsden, County of, Florida
979. Gainesville, City of, Florida
980. Gilchrist, County of, Florida
981. Glades, County of, Florida
982. Greenacres, City of, Florida
983. Groveland, City of, Florida
984. Gulf, County of, Florida
985. Gulfport, City of, Florida
986. Haines City, City of, Florida
987. Hallandale Beach, City of, Florida
988. Hamilton, County of, Florida
989. Hardee, County of, Florida
990. Hendry, County of, Florida
991. Hernando, County of, Florida
992. Hialeah, City of, Florida
993. Hialeah Gardens, City of, Florida
994. Highlands, County of, Florida
995. Hillsborough, County of, Florida
996. Holly Hill, City of, Florida
997. Hollywood, City of, Florida
998. Holmes, County of, Florida
999. Homestead, City of, Florida
1000. Indian River, County of, Florida
1001. Jackson, County of, Florida
1002. Jacksonville Beach, City of, Florida
1003. Jefferson, County of, Florida
1004. Jupiter, Town of, Florida
1005. Key Biscayne, Village of, Florida
1006. Key West, City of, Florida
1007. Kissimmee, City of, Florida
1008. Lady Lake, Town of, Florida
1009. Lake City, City of, Florida
1010. Lake, County of, Florida
1011. Lake Mary, City of, Florida
1012. Lake Wales, City of, Florida
1013. Lake Worth, City of, Florida
1014. Lakeland, City of, Florida
1015. Lantana, Town of, Florida
1016. Largo, City of, Florida
1017. Lauderdale Lakes, City of, Florida
1018. Lauderhill, City of, Florida
1019. Lee, County of, Florida
1020. Leesburg, City of, Florida
1021. Leon, County of, Florida
1022. Levy, County of, Florida
1023. Lighthouse Point, City of, Florida
1024. Longwood, City of, Florida
1025. Lynn Haven, City of, Florida
1026. Madison, County of, Florida
1027. Maitland, City of, Florida
1028. Manatee, County of, Florida
1029. Marco Island, City of, Florida
1030. Margate, City of, Florida
1031. Marion, County of, Florida
1032. Martin, County of, Florida
1033. Melbourne, City of, Florida
1034. Miami Beach, City of, Florida
1035. Miami, City of, Florida
1036. Miami Gardens, City of, Florida
1037. Miami Lakes, Town of, Florida
1038. Miami Shores, Village of, Florida
1039. Miami Springs, City of, Florida
1040. Miami-Dade, County of, Florida
1041. Milton, City of, Florida
1042. Minneola, City of, Florida
1043. Miramar, City of, Florida
1044. Monroe, County of, Florida
1045. Mount Dora, City of, Florida
1046. Naples, City of, Florida
1047. Nassau, County of, Florida

1048. New Port Richey, City of, Florida
1049. New Smyrna Beach, City of, Florida
1050. Niceville, City of, Florida
1051. North Lauderdale, City of, Florida
1052. North Miami Beach, City of, Florida
1053. North Miami, City of, Florida
1054. North Palm Beach, Village of, Florida
1055. North Port, City of, Florida
1056. Oakland Park, City of, Florida
1057. Ocala, City of, Florida
1058. Ocoee, City of, Florida
1059. Okaloosa, County of, Florida
1060. Okeechobee, County of, Florida
1061. Oldsmar, City of, Florida
1062. Opa-locka, City of, Florida
1063. Orange City, City of, Florida
1064. Orange, County of, Florida
1065. Orlando, City of, Florida
1066. Ormond Beach, City of, Florida
1067. Osceola, County of, Florida
1068. Oviedo, City of, Florida
1069. Palatka, City of, Florida
1070. Palm Bay, City of, Florida
1071. Palm Beach, County of, Florida
1072. Palm Beach Gardens, City of, Florida
1073. Palm Coast, City of, Florida
1074. Palm Springs, Village of, Florida
1075. Palmetto Bay, Village of, Florida
1076. Palmetto, City of, Florida
1077. Panama City Beach, City of, Florida
1078. Panama City, City of, Florida
1079. Parkland, City of, Florida
1080. Pasco, County of, Florida
1081. Pembroke Pines, City of, Florida
1082. Pensacola, City of, Florida
1083. Pinecrest, Village of, Florida
1084. Pinellas, County of, Florida
1085. Pinellas Park, City of, Florida
1086. Plant City, City of, Florida
1087. Plantation, City of, Florida
1088. Polk, County of, Florida
1089. Pompano Beach, City of, Florida
1090. Port Orange, City of, Florida
1091. Port St. Lucie, City of, Florida
1092. Punta Gorda, City of, Florida
1093. Putnam, County of, Florida
1094. Riviera Beach, City of, Florida
1095. Rockledge, City of, Florida
1096. Royal Palm Beach, Village of, Florida
1097. Safety Harbor, City of, Florida
1098. Sanford, City of, Florida
1099. Santa Rosa, County of, Florida
1100. Sarasota, City of, Florida
1101. Sarasota, County of, Florida
1102. Satellite Beach, City of, Florida
1103. Sebastian, City of, Florida
1104. Sebring, City of, Florida
1105. Seminole, City of, Florida
1106. Seminole, County of, Florida
1107. South Daytona, City of, Florida
1108. South Miami, City of, Florida
1109. St. Augustine, City of, Florida
1110. St. Cloud, City of, Florida
1111. St. Johns, County of, Florida
1112. St. Lucie, County of, Florida
1113. St. Petersburg, City of, Florida
1114. Stuart, City of, Florida
1115. Sumter, County of, Florida
1116. Sunny Isles Beach, City of, Florida
1117. Sunrise, City of, Florida
1118. Suwannee, County of, Florida
1119. Sweetwater, City of, Florida
1120. Tallahassee, City of, Florida
1121. Tamarac, City of, Florida
1122. Tampa, City of, Florida
1123. Tarpon Springs, City of, Florida
1124. Tavares, City of, Florida
1125. Taylor, County of, Florida
1126. Temple Terrace, City of, Florida
1127. Titusville, City of, Florida
1128. Union, County of, Florida
1129. Venice, City of, Florida
1130. Vero Beach, City of, Florida
1131. Volusia, County of, Florida
1132. Wakulla, County of, Florida
1133. Walton, County of, Florida
1134. Washington, County of, Florida
1135. Wellington, Village of, Florida
1136. West Melbourne, City of, Florida

1137. West Palm Beach, City of, Florida
1138. West Park, City of, Florida
1139. Weston, City of, Florida
1140. Wilton Manors, City of, Florida
1141. Winter Garden, City of, Florida
1142. Winter Haven, City of, Florida
1143. Winter Park, City of, Florida
1144. Winter Springs, City of, Florida
1145. Zephyrhills, City of, Florida
1146. Acworth, City of, Georgia
1147. Albany, City of, Georgia
1148. Alpharetta, City of, Georgia
1149. Americus, City of, Georgia
1150. Appling, County of, Georgia
1151. Athens-Clarke County, Unified Government of, Georgia
1152. Atlanta, City of, Georgia
1153. Augusta-Richmond County, Consolidated Government of, Georgia
1154. Bacon, County of, Georgia
1155. Bainbridge, City of, Georgia
1156. Baldwin, County of, Georgia
1157. Banks, County of, Georgia
1158. Barrow, County of, Georgia
1159. Bartow, County of, Georgia
1160. Ben Hill, County of, Georgia
1161. Berrien, County of, Georgia
1162. Bleckley, County of, Georgia
1163. Brantley, County of, Georgia
1164. Braselton, Town of, Georgia
1165. Brookhaven, City of, Georgia
1166. Brooks, County of, Georgia
1167. Brunswick, City of, Georgia
1168. Bryan, County of, Georgia
1169. Buford, City of, Georgia
1170. Bulloch, County of, Georgia
1171. Burke, County of, Georgia
1172. Butts, County of, Georgia
1173. Calhoun, City of, Georgia
1174. Camden, County of, Georgia
1175. Candler, County of, Georgia
1176. Canton, City of, Georgia
1177. Carroll, County of, Georgia
1178. Carrollton, City of, Georgia
1179. Cartersville, City of, Georgia
1180. Catoosa, County of, Georgia
1181. Chamblee, City of, Georgia
1182. Charlton, County of, Georgia
1183. Chatham, County of, Georgia
1184. Chattooga, County of, Georgia
1185. Cherokee, County of, Georgia
1186. Clarkston, City of, Georgia
1187. Clayton, County of, Georgia
1188. Cobb, County of, Georgia
1189. Coffee, County of, Georgia
1190. College Park, City of, Georgia
1191. Colquitt, County of, Georgia
1192. Columbia, County of, Georgia
1193. Columbus, City of, Georgia
1194. Columbus, City of/ Muscogee, County of, Georgia
1195. Conyers, City of, Georgia
1196. Cook, County of, Georgia
1197. Cordele, City of, Georgia
1198. Covington, City of, Georgia
1199. Coweta, County of, Georgia
1200. Crawford, County of, Georgia
1201. Crisp, County of, Georgia
1202. Cusseta-Chattahoochee County, Unified Government of, Georgia
1203. Dade, County of, Georgia
1204. Dallas, City of, Georgia
1205. Dalton, City of, Georgia
1206. Dawson, County of, Georgia
1207. Decatur, City of, Georgia
1208. Decatur, County of, Georgia
1209. DeKalb, County of, Georgia
1210. Dodge, County of, Georgia
1211. Dooly, County of, Georgia
1212. Doraville, City of, Georgia
1213. Dougherty, County of, Georgia
1214. Douglas, City of, Georgia
1215. Douglas, County of, Georgia
1216. Douglasville, City of, Georgia
1217. Dublin, City of, Georgia
1218. Duluth, City of, Georgia
1219. Dunwoody, City of, Georgia
1220. Early, County of, Georgia
1221. East Point, City of, Georgia
1222. Effingham, County of, Georgia
1223. Elbert, County of, Georgia

1224. Emanuel, County of, Georgia  
1225. Evans, County of, Georgia  
1226. Fairburn, City of, Georgia  
1227. Fannin, County of, Georgia  
1228. Fayette, County of, Georgia  
1229. Fayetteville, City of, Georgia  
1230. Floyd, County of, Georgia  
1231. Forest Park, City of, Georgia  
1232. Forsyth, County of, Georgia  
1233. Franklin, County of, Georgia  
1234. Fulton, County of, Georgia  
1235. Gainesville, City of, Georgia  
1236. Gilmer, County of, Georgia  
1237. Glynn, County of, Georgia  
1238. Gordon, County of, Georgia  
1239. Grady, County of, Georgia  
1240. Greene, County of, Georgia  
1241. Griffin, City of, Georgia  
1242. Grovetown, City of, Georgia  
1243. Gwinnett, County of, Georgia  
1244. Habersham, County of, Georgia  
1245. Hall, County of, Georgia  
1246. Haralson, County of, Georgia  
1247. Harris, County of, Georgia  
1248. Hart, County of, Georgia  
1249. Heard, County of, Georgia  
1250. Henry, County of, Georgia  
1251. Hinesville, City of, Georgia  
1252. Holly Springs, City of, Georgia  
1253. Houston, County of, Georgia  
1254. Jackson, County of, Georgia  
1255. Jasper, County of, Georgia  
1256. Jeff Davis, County of, Georgia  
1257. Jefferson, City of, Georgia  
1258. Jefferson, County of, Georgia  
1259. Johns Creek, City of, Georgia  
1260. Jones, County of, Georgia  
1261. Kennesaw, City of, Georgia  
1262. Kingsland, City of, Georgia  
1263. LaGrange, City of, Georgia  
1264. Lamar, County of, Georgia  
1265. Lanier, County of, Georgia  
1266. Laurens, County of, Georgia  
1267. Lawrenceville, City of, Georgia  
1268. Lee, County of, Georgia  
1269. Liberty, County of, Georgia

1270. Lilburn, City of, Georgia  
1271. Loganville, City of, Georgia  
1272. Long, County of, Georgia  
1273. Lowndes, County of, Georgia  
1274. Lumpkin, County of, Georgia  
1275. Macon, County of, Georgia  
1276. Macon-Bibb, County of, Georgia  
1277. Madison, County of, Georgia  
1278. Marietta, City of, Georgia  
1279. McDonough, City of, Georgia  
1280. McDuffie, County of, Georgia  
1281. McIntosh, County of, Georgia  
1282. Meriwether, County of, Georgia  
1283. Milledgeville, City of, Georgia  
1284. Milton, City of, Georgia  
1285. Mitchell, County of, Georgia  
1286. Monroe, City of, Georgia  
1287. Monroe, County of, Georgia  
1288. Morgan, County of, Georgia  
1289. Moultrie, City of, Georgia  
1290. Murray, County of, Georgia  
1291. Newnan, City of, Georgia  
1292. Newton, County of, Georgia  
1293. Norcross, City of, Georgia  
1294. Oconee, County of, Georgia  
1295. Oglethorpe, County of, Georgia  
1296. Paulding, County of, Georgia  
1297. Peach, County of, Georgia  
1298. Peachtree City, City of, Georgia  
1299. Peachtree Corners, City of, Georgia  
1300. Perry, City of, Georgia  
1301. Pickens, County of, Georgia  
1302. Pierce, County of, Georgia  
1303. Pike, County of, Georgia  
1304. Polk, County of, Georgia  
1305. Pooler, City of, Georgia  
1306. Powder Springs, City of, Georgia  
1307. Pulaski, County of, Georgia  
1308. Putnam, County of, Georgia  
1309. Rabun, County of, Georgia  
1310. Richmond Hill, City of, Georgia  
1311. Rincon, City of, Georgia  
1312. Riverdale, City of, Georgia  
1313. Rockdale, County of, Georgia  
1314. Rome, City of, Georgia  
1315. Roswell, City of, Georgia

1316. Sandy Springs, City of, Georgia
1317. Savannah, City of, Georgia
1318. Screven, County of, Georgia
1319. Smyrna, City of, Georgia
1320. Snellville, City of, Georgia
1321. South Fulton, City of, Georgia
1322. Spalding, County of, Georgia
1323. St. Marys, City of, Georgia
1324. Statesboro, City of, Georgia
1325. Stephens, County of, Georgia
1326. Stockbridge, City of, Georgia
1327. Stonecrest, City of, Georgia
1328. Sugar Hill, City of, Georgia
1329. Sumter, County of, Georgia
1330. Suwanee, City of, Georgia
1331. Tattnall, County of, Georgia
1332. Telfair, County of, Georgia
1333. Thomas, County of, Georgia
1334. Thomasville, City of, Georgia
1335. Tift, County of, Georgia
1336. Tifton, City of, Georgia
1337. Toombs, County of, Georgia
1338. Towns, County of, Georgia
1339. Troup, County of, Georgia
1340. Tucker, City of, Georgia
1341. Union City, City of, Georgia
1342. Union, County of, Georgia
1343. Upson, County of, Georgia
1344. Valdosta, City of, Georgia
1345. Vidalia, City of, Georgia
1346. Villa Rica, City of, Georgia
1347. Walker, County of, Georgia
1348. Walton, County of, Georgia
1349. Ware, County of, Georgia
1350. Warner Robins, City of, Georgia
1351. Washington, County of, Georgia
1352. Waycross, City of, Georgia
1353. Wayne, County of, Georgia
1354. White, County of, Georgia
1355. Whitfield, County of, Georgia
1356. Winder, City of, Georgia
1357. Woodstock, City of, Georgia
1358. Worth, County of, Georgia
1359. Hawaii, County of, Hawaii
1360. Honolulu, County of/ City of, Hawaii
1361. Kauai, County of, Hawaii
1362. Maui, County of, Hawaii
1363. Ada, County of, Idaho
1364. Ammon, City of, Idaho
1365. Bannock, County of, Idaho
1366. Bingham, County of, Idaho
1367. Blackfoot, City of, Idaho
1368. Blaine, County of, Idaho
1369. Boise City, City of, Idaho
1370. Bonner, County of, Idaho
1371. Bonneville, County of, Idaho
1372. Boundary, County of, Idaho
1373. Burley, City of, Idaho
1374. Caldwell, City of, Idaho
1375. Canyon, County of, Idaho
1376. Cassia, County of, Idaho
1377. Chubbuck, City of, Idaho
1378. Coeur d'Alene, City of, Idaho
1379. Eagle, City of, Idaho
1380. Elmore, County of, Idaho
1381. Franklin, County of, Idaho
1382. Fremont, County of, Idaho
1383. Garden City, City of, Idaho
1384. Gem, County of, Idaho
1385. Gooding, County of, Idaho
1386. Hayden, City of, Idaho
1387. Idaho, County of, Idaho
1388. Idaho Falls, City of, Idaho
1389. Jefferson, County of, Idaho
1390. Jerome, City of, Idaho
1391. Jerome, County of, Idaho
1392. Kootenai, County of, Idaho
1393. Kuna, City of, Idaho
1394. Latah, County of, Idaho
1395. Lewiston, City of, Idaho
1396. Madison, County of, Idaho
1397. Meridian, City of, Idaho
1398. Minidoka, County of, Idaho
1399. Moscow, City of, Idaho
1400. Mountain Home, City of, Idaho
1401. Nampa, City of, Idaho
1402. Nez Perce, County of, Idaho
1403. Owyhee, County of, Idaho
1404. Payette, County of, Idaho
1405. Pocatello, City of, Idaho
1406. Post Falls, City of, Idaho

- |                                               |                                             |
|-----------------------------------------------|---------------------------------------------|
| 1407. Rexburg, City of, Idaho                 | 1452. Bond, County of, Illinois             |
| 1408. Shoshone, County of, Idaho              | 1453. Boone, County of, Illinois            |
| 1409. Star, City of, Idaho                    | 1454. Bourbonnais Township, Illinois        |
| 1410. Teton, County of, Idaho                 | 1455. Bourbonnais, Village of, Illinois     |
| 1411. Twin Falls, City of, Idaho              | 1456. Bradley, Village of, Illinois         |
| 1412. Twin Falls, County of, Idaho            | 1457. Bremen Township, Illinois             |
| 1413. Valley, County of, Idaho                | 1458. Bridgeview, Village of, Illinois      |
| 1414. Washington, County of, Idaho            | 1459. Bristol Township, Illinois            |
| 1415. Adams, County of, Illinois              | 1460. Brookfield, Village of, Illinois      |
| 1416. Addison Township, Illinois              | 1461. Bruce Township, Illinois              |
| 1417. Addison, Village of, Illinois           | 1462. Buffalo Grove, Village of, Illinois   |
| 1418. Algonquin Township, Illinois            | 1463. Burbank, City of, Illinois            |
| 1419. Algonquin, Village of, Illinois         | 1464. Bureau, County of, Illinois           |
| 1420. Alsip, Village of, Illinois             | 1465. Burr Ridge, Village of, Illinois      |
| 1421. Alton, City of, Illinois                | 1466. Cahokia, Village of, Illinois         |
| 1422. Alton Township, Illinois                | 1467. Calumet City, City of, Illinois       |
| 1423. Antioch Township, Illinois              | 1468. Calumet Township, Illinois            |
| 1424. Antioch, Village of, Illinois           | 1469. Campton Hills, Village of, Illinois   |
| 1425. Arlington Heights, Village of, Illinois | 1470. Campton Township, Illinois            |
| 1426. Aurora, City of, Illinois               | 1471. Canton, City of, Illinois             |
| 1427. Aurora Township, Illinois               | 1472. Canton Township, Illinois             |
| 1428. Aux Sable Township, Illinois            | 1473. Capital Township, Illinois            |
| 1429. Avon Township, Illinois                 | 1474. Carbondale, City of, Illinois         |
| 1430. Barrington Township, Illinois           | 1475. Carbondale Township, Illinois         |
| 1431. Barrington, Village of, Illinois        | 1476. Carol Stream, Village of, Illinois    |
| 1432. Bartlett, Village of, Illinois          | 1477. Carpentersville, Village of, Illinois |
| 1433. Batavia, City of, Illinois              | 1478. Carroll, County of, Illinois          |
| 1434. Batavia Township, Illinois              | 1479. Cary, Village of, Illinois            |
| 1435. Beach Park, Village of, Illinois        | 1480. Caseyville Township, Illinois         |
| 1436. Belleville, City of, Illinois           | 1481. Cass, County of, Illinois             |
| 1437. Bellwood, Village of, Illinois          | 1482. Centralia, City of, Illinois          |
| 1438. Belvidere, City of, Illinois            | 1483. Centralia Township, Illinois          |
| 1439. Belvidere Township, Illinois            | 1484. Centreville Township, Illinois        |
| 1440. Bensenville, Village of, Illinois       | 1485. Champaign, City of, Illinois          |
| 1441. Benton Township, Illinois               | 1486. Champaign City Township, Illinois     |
| 1442. Berwyn, City of, Illinois               | 1487. Champaign, County of, Illinois        |
| 1443. Berwyn Township, Illinois               | 1488. Champaign Township, Illinois          |
| 1444. Blackberry Township, Illinois           | 1489. Channahon Township, Illinois          |
| 1445. Bloom Township, Illinois                | 1490. Channahon, Village of, Illinois       |
| 1446. Bloomingdale Township, Illinois         | 1491. Charleston, City of, Illinois         |
| 1447. Bloomingdale, Village of, Illinois      | 1492. Charleston Township, Illinois         |
| 1448. Bloomington, City of, Illinois          | 1493. Chatham, Village of, Illinois         |
| 1449. Bloomington City Township, Illinois     | 1494. Cherry Valley Township, Illinois      |
| 1450. Blue Island, City of, Illinois          | 1495. Chicago, City of, Illinois            |
| 1451. Bolingbrook, Village of, Illinois       | 1496. Chicago Heights, City of, Illinois    |
|                                               | 1497. Chicago Ridge, Village of, Illinois   |

1498. Christian, County of, Illinois
1499. Cicero, Town of/ Township of, Illinois
1500. Clark, County of, Illinois
1501. Clay, County of, Illinois
1502. Clinton, County of, Illinois
1503. Coles, County of, Illinois
1504. Collinsville, City of, Illinois
1505. Collinsville Township, Illinois
1506. Coloma Township, Illinois
1507. Columbia, City of, Illinois
1508. Cook, County of, Illinois
1509. Cortland Township, Illinois
1510. Country Club Hills, City of, Illinois
1511. Crawford, County of, Illinois
1512. Crest Hill, City of, Illinois
1513. Crestwood, Village of, Illinois
1514. Crete Township, Illinois
1515. Crystal Lake, City of, Illinois
1516. Cuba Township, Illinois
1517. Cumberland, County of, Illinois
1518. Cunningham Township, Illinois
1519. Danville, City of, Illinois
1520. Danville Township, Illinois
1521. Darien, City of, Illinois
1522. De Witt, County of, Illinois
1523. Decatur, City of, Illinois
1524. Decatur Township, Illinois
1525. Deerfield, Village of, Illinois
1526. DeKalb, City of, Illinois
1527. DeKalb, County of, Illinois
1528. DeKalb Township, Illinois
1529. Des Plaines, City of, Illinois
1530. Dixon, City of, Illinois
1531. Dixon Township, Illinois
1532. Dolton, Village of, Illinois
1533. Dorr Township, Illinois
1534. Douglas, County of, Illinois
1535. Douglas Township, Illinois
1536. Downers Grove Township, Illinois
1537. Downers Grove, Village of, Illinois
1538. Du Page Township, Illinois
1539. Dundee Township, Illinois
1540. DuPage, County of, Illinois
1541. East Moline, City of, Illinois
1542. East Peoria, City of, Illinois
1543. East St. Louis, City of, Illinois
1544. East St. Louis Township, Illinois
1545. Edgar, County of, Illinois
1546. Edwardsville, City of, Illinois
1547. Edwardsville Township, Illinois
1548. Effingham, City of, Illinois
1549. Effingham, County of, Illinois
1550. Ela Township, Illinois
1551. Elgin, City of, Illinois
1552. Elgin Township, Illinois
1553. Elk Grove Township, Illinois
1554. Elk Grove Village, Village of, Illinois
1555. Elmhurst, City of, Illinois
1556. Elmwood Park, Village of, Illinois
1557. Evanston, City of, Illinois
1558. Evergreen Park, Village of, Illinois
1559. Fairview Heights, City of, Illinois
1560. Fayette, County of, Illinois
1561. Flagg Township, Illinois
1562. Fondulac Township, Illinois
1563. Ford, County of, Illinois
1564. Forest Park, Village of, Illinois
1565. Fox Lake, Village of, Illinois
1566. Frankfort Township, Illinois
1567. Frankfort, Village of, Illinois
1568. Franklin, County of, Illinois
1569. Franklin Park, Village of, Illinois
1570. Freeport, City of, Illinois
1571. Freeport Township, Illinois
1572. Fremont Township, Illinois
1573. Fulton, County of, Illinois
1574. Galesburg, City of, Illinois
1575. Galesburg City Township, Illinois
1576. Geneva, City of, Illinois
1577. Geneva Township, Illinois
1578. Glen Carbon, Village of, Illinois
1579. Glen Ellyn, Village of, Illinois
1580. Glendale Heights, Village of, Illinois
1581. Glenview, Village of, Illinois
1582. Godfrey Township, Illinois
1583. Godfrey, Village of, Illinois
1584. Grafton Township, Illinois
1585. Granite City, City of, Illinois
1586. Granite City Township, Illinois
1587. Grant Township, Illinois



1588. Grayslake, Village of, Illinois
1589. Greene, County of, Illinois
1590. Greenwood Township, Illinois
1591. Groveland Township, Illinois
1592. Grundy, County of, Illinois
1593. Gurnee, Village of, Illinois
1594. Hampton Township, Illinois
1595. Hancock, County of, Illinois
1596. Hanover Park, Village of, Illinois
1597. Hanover Township, Illinois
1598. Harlem Township, Illinois
1599. Harrisburg Township, Illinois
1600. Harvey, City of, Illinois
1601. Hazel Crest, Village of, Illinois
1602. Henry, County of, Illinois
1603. Herrin, City of, Illinois
1604. Hickory Hills, City of, Illinois
1605. Hickory Point Township, Illinois
1606. Highland Park, City of, Illinois
1607. Hinsdale, Village of, Illinois
1608. Hoffman Estates, Village of, Illinois
1609. Homer Glen, Village of, Illinois
1610. Homer Township, Illinois
1611. Homewood, Village of, Illinois
1612. Huntley, Village of, Illinois
1613. Iroquois, County of, Illinois
1614. Jackson, County of, Illinois
1615. Jacksonville, City of, Illinois
1616. Jarvis Township, Illinois
1617. Jefferson, County of, Illinois
1618. Jersey, County of, Illinois
1619. Jo Daviess, County of, Illinois
1620. Johnson, County of, Illinois
1621. Joliet, City of, Illinois
1622. Joliet Township, Illinois
1623. Justice, Village of, Illinois
1624. Kane, County of, Illinois
1625. Kankakee, City of, Illinois
1626. Kankakee, County of, Illinois
1627. Kankakee Township, Illinois
1628. Kendall, County of, Illinois
1629. Kewanee, City of, Illinois
1630. Knox, County of, Illinois
1631. La Grange Park, Village of, Illinois
1632. La Grange, Village of, Illinois
1633. Lake, County of, Illinois
1634. Lake Forest, City of, Illinois
1635. Lake in the Hills, Village of, Illinois
1636. Lake Villa Township, Illinois
1637. Lake Zurich, Village of, Illinois
1638. Lansing, Village of, Illinois
1639. LaSalle, County of, Illinois
1640. LaSalle Township, Illinois
1641. Lawrence, County of, Illinois
1642. Lee, County of, Illinois
1643. Lemont Township, Illinois
1644. Lemont, Village of, Illinois
1645. Leyden Township, Illinois
1646. Libertyville Township, Illinois
1647. Libertyville, Village of, Illinois
1648. Limestone Township, Illinois
1649. Lincoln, City of, Illinois
1650. Lincolnwood, Village of, Illinois
1651. Lindenhurst, Village of, Illinois
1652. Lisle Township, Illinois
1653. Lisle, Village of, Illinois
1654. Little Rock Township, Illinois
1655. Livingston, County of, Illinois
1656. Lockport, City of, Illinois
1657. Lockport Township, Illinois
1658. Logan, County of, Illinois
1659. Lombard, Village of, Illinois
1660. Long Creek Township, Illinois
1661. Loves Park, City of, Illinois
1662. Lyons Township, Illinois
1663. Lyons, Village of, Illinois
1664. Machesney Park, Village of, Illinois
1665. Macomb, City of, Illinois
1666. Macomb City Township, Illinois
1667. Macon, County of, Illinois
1668. Macoupin, County of, Illinois
1669. Madison, County of, Illinois
1670. Mahomet Township, Illinois
1671. Maine Township, Illinois
1672. Manhattan Township, Illinois
1673. Manteno Township, Illinois
1674. Marion, City of, Illinois
1675. Marion, County of, Illinois
1676. Markham, City of, Illinois
1677. Marshall, County of, Illinois
1678. Mason, County of, Illinois
1679. Massac, County of, Illinois

1680. Matteson, Village of, Illinois
1681. Mattoon, City of, Illinois
1682. Mattoon, Township of, Illinois
1683. Maywood, Village of, Illinois
1684. McDonough, County of, Illinois
1685. McHenry, City of, Illinois
1686. McHenry, County of, Illinois
1687. McHenry, Township of, Illinois
1688. McLean, County of, Illinois
1689. Medina, Township of, Illinois
1690. Melrose Park, Village of, Illinois
1691. Menard, County of, Illinois
1692. Mercer, County of, Illinois
1693. Midlothian, Village of, Illinois
1694. Milton Township, Illinois
1695. Minooka, Village of, Illinois
1696. Mokena, Village of, Illinois
1697. Moline, City of, Illinois
1698. Moline, Township of, Illinois
1699. Monee, Township of, Illinois
1700. Monroe, County of, Illinois
1701. Montgomery, County of, Illinois
1702. Montgomery, Village of, Illinois
1703. Moraine, Township of, Illinois
1704. Morgan, County of, Illinois
1705. Morris, City of, Illinois
1706. Morton Grove, Village of, Illinois
1707. Morton, Township of, Illinois
1708. Morton, Village of, Illinois
1709. Moultrie, County of, Illinois
1710. Mount Prospect, Village of, Illinois
1711. Mount Vernon, City of, Illinois
1712. Mount Vernon, Township of, Illinois
1713. Mundelein, Village of, Illinois
1714. Nameoki, Township of, Illinois
1715. Naperville, City of, Illinois
1716. Naperville, Township of, Illinois
1717. New Lenox, Township of, Illinois
1718. New Lenox, Village of, Illinois
1719. New Trier, Township of, Illinois
1720. Newell, Township of, Illinois
1721. Niles, Township of, Illinois
1722. Niles, Village of, Illinois
1723. Normal, Town of, Illinois
1724. Normal, Township of, Illinois
1725. Norridge, Village of, Illinois
1726. North Aurora, Village of, Illinois
1727. North Chicago, City of, Illinois
1728. Northbrook, Village of, Illinois
1729. Northfield, Township of, Illinois
1730. Northlake, City of, Illinois
1731. Norwood Park, Township of, Illinois
1732. Nunda, Township of, Illinois
1733. Oak Forest, City of, Illinois
1734. Oak Lawn, Village of, Illinois
1735. Oak Park, Township of, Illinois
1736. Oak Park, Village of, Illinois
1737. O'Fallon, City of, Illinois
1738. O'Fallon, Township of, Illinois
1739. Ogle, County of, Illinois
1740. Orland Park, Village of, Illinois
1741. Orland, Township of, Illinois
1742. Oswego, Township of, Illinois
1743. Oswego, Village of, Illinois
1744. Ottawa, City of, Illinois
1745. Ottawa, Township of, Illinois
1746. Palatine, Township of, Illinois
1747. Palatine, Village of, Illinois
1748. Palos Heights, City of, Illinois
1749. Palos Hills, City of, Illinois
1750. Palos, Township of, Illinois
1751. Park Forest, Village of, Illinois
1752. Park Ridge, City of, Illinois
1753. Pekin, City of, Illinois
1754. Pekin, Township of, Illinois
1755. Peoria, City of, Illinois
1756. Peoria City Township, Illinois
1757. Peoria, County of, Illinois
1758. Perry, County of, Illinois
1759. Peru, Township of, Illinois
1760. Piatt, County of, Illinois
1761. Pike, County of, Illinois
1762. Plainfield, Township of, Illinois
1763. Plainfield, Village of, Illinois
1764. Plano, City of, Illinois
1765. Pontiac, City of, Illinois
1766. Pontiac, Township of, Illinois
1767. Prospect Heights, City of, Illinois
1768. Proviso, Township of, Illinois
1769. Quincy, City of, Illinois
1770. Quincy, Township of, Illinois
1771. Randolph, County of, Illinois

1772. Rantoul, Township of, Illinois
1773. Rantoul, Village of, Illinois
1774. Rich, Township of, Illinois
1775. Richland, County of, Illinois
1776. Richton Park, Village of, Illinois
1777. River Forest, Township of, Illinois
1778. River Forest, Village of, Illinois
1779. Riverdale, Village of, Illinois
1780. Riverside, Township of, Illinois
1781. Rock Island, City of, Illinois
1782. Rock Island, County of, Illinois
1783. Rock Island, Township of, Illinois
1784. Rockford, City of, Illinois
1785. Rockford, Township of, Illinois
1786. Rockton, Township of, Illinois
1787. Rolling Meadows, City of, Illinois
1788. Romeoville, Village of, Illinois
1789. Roscoe, Township of, Illinois
1790. Roscoe, Village of, Illinois
1791. Roselle, Village of, Illinois
1792. Round Lake Beach, Village of, Illinois
1793. Round Lake, Village of, Illinois
1794. Rutland, Township of, Illinois
1795. Saline, County of, Illinois
1796. Sangamon, County of, Illinois
1797. Sauk Village, Village of, Illinois
1798. Schaumburg, Township of, Illinois
1799. Schaumburg, Village of, Illinois
1800. Schiller Park, Village of, Illinois
1801. Shelby, County of, Illinois
1802. Shields, Township of, Illinois
1803. Shiloh Valley, Township of, Illinois
1804. Shiloh, Village of, Illinois
1805. Shorewood, Village of, Illinois
1806. Skokie, Village of, Illinois
1807. South Elgin, Village of, Illinois
1808. South Holland, Village of, Illinois
1809. South Moline, Township of, Illinois
1810. South Rock Island, Township of, Illinois
1811. Springfield, City of, Illinois
1812. St. Charles, City of, Illinois
1813. St. Charles, Township of, Illinois
1814. St. Clair, County of, Illinois
1815. St. Clair, Township of, Illinois
1816. Stephenson, County of, Illinois
1817. Sterling, City of, Illinois
1818. Sterling, Township of, Illinois
1819. Stickney, Township of, Illinois
1820. Streamwood, Village of, Illinois
1821. Streator, City of, Illinois
1822. Sugar Grove, Township of, Illinois
1823. Summit, Village of, Illinois
1824. Swansea, Village of, Illinois
1825. Sycamore, City of, Illinois
1826. Sycamore, Township of, Illinois
1827. Taylorville, City of, Illinois
1828. Taylorville, Township of, Illinois
1829. Tazewell, County of, Illinois
1830. Thornton, Township of, Illinois
1831. Tinley Park, Village of, Illinois
1832. Troy, City of, Illinois
1833. Troy, Township of, Illinois
1834. Union, County of, Illinois
1835. Urbana, City of, Illinois
1836. Vermilion, County of, Illinois
1837. Vernon Hills, Village of, Illinois
1838. Vernon, Township of, Illinois
1839. Villa Park, Village of, Illinois
1840. Wabash, County of, Illinois
1841. Warren, County of, Illinois
1842. Warren, Township of, Illinois
1843. Warrenville, City of, Illinois
1844. Washington, City of, Illinois
1845. Washington, County of, Illinois
1846. Washington, Township of, Illinois
1847. Waterloo, City of, Illinois
1848. Wauconda, Township of, Illinois
1849. Wauconda, Village of, Illinois
1850. Waukegan, City of, Illinois
1851. Waukegan, Township of, Illinois
1852. Wayne, County of, Illinois
1853. Wayne, Township of, Illinois
1854. West Chicago, City of, Illinois
1855. West Deerfield, Township of, Illinois
1856. Westchester, Village of, Illinois
1857. Western Springs, Village of, Illinois
1858. Westmont, Village of, Illinois
1859. Wheatland, Township of, Illinois
1860. Wheaton, City of, Illinois
1861. Wheeling, Township of, Illinois

1862. Wheeling, Village of, Illinois
1863. White, County of, Illinois
1864. Whiteside, County of, Illinois
1865. Will, County of, Illinois
1866. Williamson, County of, Illinois
1867. Wilmette, Village of, Illinois
1868. Winfield, Township of, Illinois
1869. Winnebago, County of, Illinois
1870. Winnetka, Village of, Illinois
1871. Wood Dale, City of, Illinois
1872. Wood River, City of, Illinois
1873. Wood River, Township of, Illinois
1874. Woodford, County of, Illinois
1875. Woodridge, Village of, Illinois
1876. Woodside, Township of, Illinois
1877. Woodstock, City of, Illinois
1878. Worth, Township of, Illinois
1879. Worth, Village of, Illinois
1880. York, Township of, Illinois
1881. Yorkville, City of, Illinois
1882. Zion, City of, Illinois
1883. Zion, Township of, Illinois
1884. Aboite, Township of, Indiana
1885. Adams, County of, Indiana
1886. Adams, Township of, Indiana
1887. Addison, Township of, Indiana
1888. Allen, County of, Indiana
1889. Anderson, City of, Indiana
1890. Anderson, Township of, Indiana
1891. Auburn, City of, Indiana
1892. Avon, Town of, Indiana
1893. Bainbridge, Township of, Indiana
1894. Bartholomew, County of, Indiana
1895. Baugo, Township of, Indiana
1896. Bedford, City of, Indiana
1897. Beech Grove, City of, Indiana
1898. Blackford, County of, Indiana
1899. Bloomington, City of, Indiana
1900. Bloomington, Township of, Indiana
1901. Bluffton, City of, Indiana
1902. Boon, Township of, Indiana
1903. Boone, County of, Indiana
1904. Brown, County of, Indiana
1905. Brown, Township of, Indiana
1906. Brownsburg, Town of, Indiana
1907. Calumet, Township of, Indiana
1908. Carmel, City of, Indiana
1909. Carroll, County of, Indiana
1910. Cass, County of, Indiana
1911. Cedar Creek, Township of, Indiana
1912. Cedar Lake, Town of, Indiana
1913. Center, Township of, Indiana
1914. Centre, Township of, Indiana
1915. Charlestown, Township of, Indiana
1916. Chesterton, Town of, Indiana
1917. Clark, County of, Indiana
1918. Clarksville, Town of, Indiana
1919. Clay, County of, Indiana
1920. Clay, Township of, Indiana
1921. Cleveland, Township of, Indiana
1922. Clinton, County of, Indiana
1923. Columbia, Township of, Indiana
1924. Columbus, City of, Indiana
1925. Columbus, Township of, Indiana
1926. Concord, Township of, Indiana
1927. Connersville, City of, Indiana
1928. Connersville, Township of, Indiana
1929. Coolspring, Township of, Indiana
1930. Crawford, County of, Indiana
1931. Crawfordsville, City of, Indiana
1932. Crown Point, City of, Indiana
1933. Danville, Town of, Indiana
1934. Daviess, County of, Indiana
1935. Dearborn, County of, Indiana
1936. Decatur, County of, Indiana
1937. Decatur, Township of, Indiana
1938. DeKalb, County of, Indiana
1939. Delaware, County of, Indiana
1940. Delaware, Township of, Indiana
1941. Dubois, County of, Indiana
1942. Dyer, Town of, Indiana
1943. East Chicago, City of, Indiana
1944. Eel, Township of, Indiana
1945. Elkhart, City of, Indiana
1946. Elkhart, County of, Indiana
1947. Elkhart, Township of, Indiana
1948. Evansville, City of, Indiana
1949. Fairfield, Township of, Indiana
1950. Fall Creek, Township of, Indiana
1951. Fayette, County of, Indiana
1952. Fishers, City of, Indiana
1953. Floyd, County of, Indiana

1954. Fort Wayne, City of, Indiana
1955. Fountain, County of, Indiana
1956. Frankfort, City of, Indiana
1957. Franklin, City of, Indiana
1958. Franklin, County of, Indiana
1959. Franklin, Township of, Indiana
1960. Fulton, County of, Indiana
1961. Gary, City of, Indiana
1962. Georgetown, Township of, Indiana
1963. Gibson, County of, Indiana
1964. Goshen, City of, Indiana
1965. Grant, County of, Indiana
1966. Greencastle, City of, Indiana
1967. Greencastle, Township of, Indiana
1968. Greene, County of, Indiana
1969. Greenfield, City of, Indiana
1970. Greensburg, City of, Indiana
1971. Greenwood, City of, Indiana
1972. Griffith, Town of, Indiana
1973. Guilford, Township of, Indiana
1974. Hamilton, County of, Indiana
1975. Hammond, City of, Indiana
1976. Hancock, County of, Indiana
1977. Hanover, Township of, Indiana
1978. Harris, Township of, Indiana
1979. Harrison, County of, Indiana
1980. Harrison, Township of, Indiana
1981. Hendricks, County of, Indiana
1982. Henry, County of, Indiana
1983. Henry, Township of, Indiana
1984. Highland, Town of, Indiana
1985. Hobart, City of, Indiana
1986. Hobart, Township of, Indiana
1987. Honey Creek, Township of, Indiana
1988. Howard, County of, Indiana
1989. Huntington, City of, Indiana
1990. Huntington, County of, Indiana
1991. Huntington, Township of, Indiana
1992. Jackson, County of, Indiana
1993. Jackson, Township of, Indiana
1994. Jasper, City of, Indiana
1995. Jasper, County of, Indiana
1996. Jay, County of, Indiana
1997. Jefferson, County of, Indiana
1998. Jefferson, Township of, Indiana
1999. Jeffersonville, City of, Indiana
2000. Jeffersonville, Township of, Indiana
2001. Jennings, County of, Indiana
2002. Johnson, County of, Indiana
2003. Keener, Township of, Indiana
2004. Knight, Township of, Indiana
2005. Knox, County of, Indiana
2006. Kokomo, City of, Indiana
2007. Kosciusko, County of, Indiana
2008. La Porte, City of, Indiana
2009. Lafayette, City of, Indiana
2010. LaGrange, County of, Indiana
2011. Lake, County of, Indiana
2012. Lake Station, City of, Indiana
2013. LaPorte, County of, Indiana
2014. Lawrence, City of, Indiana
2015. Lawrence, County of, Indiana
2016. Lawrence, Township of, Indiana
2017. Lawrenceburg, Township of, Indiana
2018. Lebanon, City of, Indiana
2019. Lincoln, Township of, Indiana
2020. Logansport, City of, Indiana
2021. Lost Creek, Township of, Indiana
2022. Madison, City of, Indiana
2023. Madison, County of, Indiana
2024. Madison, Township of, Indiana
2025. Marion, City of, Indiana
2026. Marion, County of/ Indianapolis, City of, Indiana
2027. Marshall, County of, Indiana
2028. Martin, County of, Indiana
2029. Martinsville, City of, Indiana
2030. Merrillville, Town of, Indiana
2031. Miami, County of, Indiana
2032. Michigan City, City of, Indiana
2033. Michigan, Township of, Indiana
2034. Mill, Township of, Indiana
2035. Mishawaka, City of, Indiana
2036. Monroe, County of, Indiana
2037. Montgomery, County of, Indiana
2038. Morgan, County of, Indiana
2039. Muncie, City of, Indiana
2040. Munster, Town of, Indiana
2041. New Albany, City of, Indiana
2042. New Albany, Township of, Indiana
2043. New Castle, City of, Indiana
2044. New Haven, City of, Indiana

2045. Newton, County of, Indiana
2046. Noble, County of, Indiana
2047. Noble, Township of, Indiana
2048. Noblesville, City of, Indiana
2049. Noblesville, Township of, Indiana
2050. North, Township of, Indiana
2051. Ohio, Township of, Indiana
2052. Orange, County of, Indiana
2053. Osolo, Township of, Indiana
2054. Owen, County of, Indiana
2055. Parke, County of, Indiana
2056. Patoka, Township of, Indiana
2057. Penn, Township of, Indiana
2058. Perry, County of, Indiana
2059. Perry, Township of, Indiana
2060. Peru, City of, Indiana
2061. Peru, Township of, Indiana
2062. Pigeon, Township of, Indiana
2063. Pike, County of, Indiana
2064. Pike, Township of, Indiana
2065. Pipe Creek, Township of, Indiana
2066. Plainfield, Town of, Indiana
2067. Pleasant, Township of, Indiana
2068. Portage, City of, Indiana
2069. Portage, Township of, Indiana
2070. Porter, County of, Indiana
2071. Posey, County of, Indiana
2072. Pulaski, County of, Indiana
2073. Putnam, County of, Indiana
2074. Randolph, County of, Indiana
2075. Richland, Township of, Indiana
2076. Richmond, City of, Indiana
2077. Ripley, County of, Indiana
2078. Ross, Township of, Indiana
2079. Rush, County of, Indiana
2080. Schererville, Town of, Indiana
2081. Scott, County of, Indiana
2082. Seymour, City of, Indiana
2083. Shawswick, Township of, Indiana
2084. Shelby, County of, Indiana
2085. Shelbyville, City of, Indiana
2086. Silver Creek, Township of, Indiana
2087. South Bend, City of, Indiana
2088. Speedway, Town of, Indiana
2089. Spencer, County of, Indiana
2090. St. John, Town of, Indiana
2091. St. John, Township of, Indiana
2092. St. Joseph, County of, Indiana
2093. St. Joseph, Township of, Indiana
2094. Starke, County of, Indiana
2095. Steuben, County of, Indiana
2096. Sugar Creek, Township of, Indiana
2097. Sullivan, County of, Indiana
2098. Switzerland, County of, Indiana
2099. Terre Haute, City of, Indiana
2100. Tippecanoe, County of, Indiana
2101. Tipton, County of, Indiana
2102. Troy, Township of, Indiana
2103. Union, Township of, Indiana
2104. Valparaiso, City of, Indiana
2105. Van Buren, Township of, Indiana
2106. Vanderburgh, County of, Indiana
2107. Vermillion, County of, Indiana
2108. Vernon, Township of, Indiana
2109. Vigo, County of, Indiana
2110. Vincennes, City of, Indiana
2111. Vincennes, Township of, Indiana
2112. Wabash, County of, Indiana
2113. Wabash, Township of, Indiana
2114. Warren, Township of, Indiana
2115. Warrick, County of, Indiana
2116. Warsaw, City of, Indiana
2117. Washington, City of, Indiana
2118. Washington, County of, Indiana
2119. Washington, Township of, Indiana
2120. Wayne, County of, Indiana
2121. Wayne, Township of, Indiana
2122. Wea, Township of, Indiana
2123. Wells, County of, Indiana
2124. West Lafayette, City of, Indiana
2125. Westchester, Township of, Indiana
2126. Westfield, City of, Indiana
2127. White, County of, Indiana
2128. White River, Township of, Indiana
2129. Whitley, County of, Indiana
2130. Winfield, Township of, Indiana
2131. Yorktown, Town of, Indiana
2132. Zionsville, Town of, Indiana
2133. Allamakee, County of, Iowa
2134. Altoona, City of, Iowa
2135. Ames, City of, Iowa
2136. Ankeny, City of, Iowa

2137. Appanoose, County of, Iowa
2138. Benton, County of, Iowa
2139. Bettendorf, City of, Iowa
2140. Black Hawk, County of, Iowa
2141. Boone, City of, Iowa
2142. Boone, County of, Iowa
2143. Bremer, County of, Iowa
2144. Buchanan, County of, Iowa
2145. Buena Vista, County of, Iowa
2146. Burlington, City of, Iowa
2147. Butler, County of, Iowa
2148. Carroll, County of, Iowa
2149. Cass, County of, Iowa
2150. Cedar, County of, Iowa
2151. Cedar Falls, City of, Iowa
2152. Cedar Rapids, City of, Iowa
2153. Cerro Gordo, County of, Iowa
2154. Cherokee, County of, Iowa
2155. Chickasaw, County of, Iowa
2156. Clay, County of, Iowa
2157. Clayton, County of, Iowa
2158. Clinton, City of, Iowa
2159. Clinton, County of, Iowa
2160. Clive, City of, Iowa
2161. Coralville, City of, Iowa
2162. Council Bluffs, City of, Iowa
2163. Crawford, County of, Iowa
2164. Dallas, County of, Iowa
2165. Davenport, City of, Iowa
2166. Delaware, County of, Iowa
2167. Des Moines, City of, Iowa
2168. Des Moines, County of, Iowa
2169. Dickinson, County of, Iowa
2170. Dubuque, City of, Iowa
2171. Dubuque, County of, Iowa
2172. Fairfield, City of, Iowa
2173. Fayette, County of, Iowa
2174. Floyd, County of, Iowa
2175. Fort Dodge, City of, Iowa
2176. Fort Madison, City of, Iowa
2177. Franklin, County of, Iowa
2178. Grimes, City of, Iowa
2179. Grundy, County of, Iowa
2180. Guthrie, County of, Iowa
2181. Hamilton, County of, Iowa
2182. Hancock, County of, Iowa
2183. Hardin, County of, Iowa
2184. Harrison, County of, Iowa
2185. Henry, County of, Iowa
2186. Indianola, City of, Iowa
2187. Iowa City, City of, Iowa
2188. Iowa, County of, Iowa
2189. Jackson, County of, Iowa
2190. Jasper, County of, Iowa
2191. Jefferson, County of, Iowa
2192. Johnson, County of, Iowa
2193. Johnston, City of, Iowa
2194. Jones, County of, Iowa
2195. Keokuk, City of, Iowa
2196. Keokuk, County of, Iowa
2197. Kossuth, County of, Iowa
2198. Le Mars, City of, Iowa
2199. Lee, County of, Iowa
2200. Linn, County of, Iowa
2201. Louisa, County of, Iowa
2202. Lyon, County of, Iowa
2203. Madison, County of, Iowa
2204. Mahaska, County of, Iowa
2205. Marion, City of, Iowa
2206. Marion, County of, Iowa
2207. Marshall, County of, Iowa
2208. Marshalltown, City of, Iowa
2209. Mason City, City of, Iowa
2210. Mills, County of, Iowa
2211. Mitchell, County of, Iowa
2212. Muscatine, City of, Iowa
2213. Muscatine, County of, Iowa
2214. Newton, City of, Iowa
2215. North Liberty, City of, Iowa
2216. Norwalk, City of, Iowa
2217. O'Brien, County of, Iowa
2218. Oskaloosa, City of, Iowa
2219. Ottumwa, City of, Iowa
2220. Page, County of, Iowa
2221. Pella, City of, Iowa
2222. Pleasant Hill, City of, Iowa
2223. Plymouth, County of, Iowa
2224. Polk, County of, Iowa
2225. Pottawattamie, County of, Iowa
2226. Poweshiek, County of, Iowa
2227. Scott, County of, Iowa
2228. Shelby, County of, Iowa

- 2229. Sioux City, City of, Iowa
- 2230. Sioux, County of, Iowa
- 2231. Spencer, City of, Iowa
- 2232. Storm Lake, City of, Iowa
- 2233. Story, County of, Iowa
- 2234. Tama, County of, Iowa
- 2235. Union, County of, Iowa
- 2236. Urbandale, City of, Iowa
- 2237. Wapello, County of, Iowa
- 2238. Warren, County of, Iowa
- 2239. Washington, County of, Iowa
- 2240. Waterloo, City of, Iowa
- 2241. Waukee, City of, Iowa
- 2242. Waverly, City of, Iowa
- 2243. Webster, County of, Iowa
- 2244. West Des Moines, City of, Iowa
- 2245. Winnebago, County of, Iowa
- 2246. Winneshiek, County of, Iowa
- 2247. Woodbury, County of, Iowa
- 2248. Wright, County of, Iowa
- 2249. Allen, County of, Kansas
- 2250. Andover, City of, Kansas
- 2251. Arkansas City, City of, Kansas
- 2252. Atchison, City of, Kansas
- 2253. Atchison, County of, Kansas
- 2254. Barton, County of, Kansas
- 2255. Bourbon, County of, Kansas
- 2256. Bruno, Township of, Kansas
- 2257. Butler, County of, Kansas
- 2258. Cherokee, County of, Kansas
- 2259. Cowley, County of, Kansas
- 2260. Crawford, County of, Kansas
- 2261. Derby, City of, Kansas
- 2262. Dickinson, County of, Kansas
- 2263. Dodge City, City of, Kansas
- 2264. Douglas, County of, Kansas
- 2265. El Dorado, City of, Kansas
- 2266. Ellis, County of, Kansas
- 2267. Emporia, City of, Kansas
- 2268. Fairmount, Township of, Kansas
- 2269. Finney, County of, Kansas
- 2270. Ford, County of, Kansas
- 2271. Franklin, County of, Kansas
- 2272. Garden City, City of, Kansas
- 2273. Gardner, City of, Kansas
- 2274. Geary, County of, Kansas
- 2275. Great Bend, City of, Kansas
- 2276. Harvey, County of, Kansas
- 2277. Hays, City of, Kansas
- 2278. Haysville, City of, Kansas
- 2279. Haysville, City of, Kansas
- 2280. Hutchinson, City of, Kansas
- 2281. Jackson, County of, Kansas
- 2282. Jefferson, County of, Kansas
- 2283. Johnson, County of, Kansas
- 2284. Junction City, City of, Kansas
- 2285. Kansas City, City of, Kansas
- 2286. Kansas City, City of, Kansas
- 2287. Labette, County of, Kansas
- 2288. Lansing, City of, Kansas
- 2289. Lawrence, City of, Kansas
- 2290. Lawrence, City of, Kansas
- 2291. Leavenworth, City of, Kansas
- 2292. Leavenworth, County of, Kansas
- 2293. Leawood, City of, Kansas
- 2294. Lenexa, City of, Kansas
- 2295. Liberal, City of, Kansas
- 2296. Lyon, County of, Kansas
- 2297. Madison, Township of, Kansas
- 2298. Manhattan, City of, Kansas
- 2299. Marion, County of, Kansas
- 2300. McPherson, City of, Kansas
- 2301. McPherson, County of, Kansas
- 2302. Merriam, City of, Kansas
- 2303. Miami, County of, Kansas
- 2304. Montgomery, County of, Kansas
- 2305. Nemaha, County of, Kansas
- 2306. Neosho, County of, Kansas
- 2307. Newton, City of, Kansas
- 2308. Olathe, City of, Kansas
- 2309. Osage, County of, Kansas
- 2310. Ottawa, City of, Kansas
- 2311. Overland Park, City of, Kansas
- 2312. Pittsburg, City of, Kansas
- 2313. Pottawatomie, County of, Kansas
- 2314. Prairie, Village of, City of, Kansas
- 2315. Reno, County of, Kansas
- 2316. Riley, County of, Kansas
- 2317. Riverside, Township of, Kansas
- 2318. Rockford, Township of, Kansas
- 2319. Salina, City of, Kansas
- 2320. Saline, County of, Kansas



- 2321. Sedgwick, County of, Kansas
- 2322. Seward, County of, Kansas
- 2323. Shawnee, City of, Kansas
- 2324. Shawnee, County of, Kansas
- 2325. Soldier, Township of, Kansas
- 2326. Sumner, County of, Kansas
- 2327. Topeka, City of, Kansas
- 2328. Wichita, City of, Kansas
- 2329. Winfield, City of, Kansas
- 2330. Wyandotte, County of, Kansas
- 2331. Adair, County of, Kentucky
- 2332. Allen, County of, Kentucky
- 2333. Anderson, County of, Kentucky
- 2334. Ashland, City of, Kentucky
- 2335. Bardstown, City of, Kentucky
- 2336. Barren, County of, Kentucky
- 2337. Bath, County of, Kentucky
- 2338. Bell, County of, Kentucky
- 2339. Berea, City of, Kentucky
- 2340. Boone, County of, Kentucky
- 2341. Bourbon, County of, Kentucky
- 2342. Bowling Green, City of, Kentucky
- 2343. Boyd, County of, Kentucky
- 2344. Boyle, County of, Kentucky
- 2345. Breathitt, County of, Kentucky
- 2346. Breckinridge, County of, Kentucky
- 2347. Bullitt, County of, Kentucky
- 2348. Butler, County of, Kentucky
- 2349. Caldwell, County of, Kentucky
- 2350. Calloway, County of, Kentucky
- 2351. Campbell, County of, Kentucky
- 2352. Campbellsville, City of, Kentucky
- 2353. Carroll, County of, Kentucky
- 2354. Carter, County of, Kentucky
- 2355. Casey, County of, Kentucky
- 2356. Christian, County of, Kentucky
- 2357. Clark, County of, Kentucky
- 2358. Clay, County of, Kentucky
- 2359. Clinton, County of, Kentucky
- 2360. Covington, City of, Kentucky
- 2361. Danville, City of, Kentucky
- 2362. Daviess, County of, Kentucky
- 2363. Edmonson, County of, Kentucky
- 2364. Elizabethtown, City of, Kentucky
- 2365. Erlanger, City of, Kentucky
- 2366. Estill, County of, Kentucky
- 2367. Fleming, County of, Kentucky
- 2368. Florence, City of, Kentucky
- 2369. Floyd, County of, Kentucky
- 2370. Fort Thomas, City of, Kentucky
- 2371. Frankfort, City of, Kentucky
- 2372. Franklin, County of, Kentucky
- 2373. Garrard, County of, Kentucky
- 2374. Georgetown, City of, Kentucky
- 2375. Glasgow, City of, Kentucky
- 2376. Grant, County of, Kentucky
- 2377. Graves, County of, Kentucky
- 2378. Grayson, County of, Kentucky
- 2379. Green, County of, Kentucky
- 2380. Greenup, County of, Kentucky
- 2381. Hardin, County of, Kentucky
- 2382. Harlan, County of, Kentucky
- 2383. Harrison, County of, Kentucky
- 2384. Hart, County of, Kentucky
- 2385. Henderson, City of, Kentucky
- 2386. Henderson, County of, Kentucky
- 2387. Henry, County of, Kentucky
- 2388. Hopkins, County of, Kentucky
- 2389. Hopkinsville, City of, Kentucky
- 2390. Independence, City of, Kentucky
- 2391. Jackson, County of, Kentucky
- 2392. Jeffersontown, City of, Kentucky
- 2393. Jessamine, County of, Kentucky
- 2394. Johnson, County of, Kentucky
- 2395. Kenton, County of, Kentucky
- 2396. Knott, County of, Kentucky
- 2397. Knox, County of, Kentucky
- 2398. Larue, County of, Kentucky
- 2399. Laurel, County of, Kentucky
- 2400. Lawrence, County of, Kentucky
- 2401. Lawrenceburg, City of, Kentucky
- 2402. Letcher, County of, Kentucky
- 2403. Lewis, County of, Kentucky
- 2404. Lexington-Fayette, Urban County of, Kentucky
- 2405. Lincoln, County of, Kentucky
- 2406. Logan, County of, Kentucky
- 2407. Louisville/Jefferson, County Metro of, Kentucky
- 2408. Lyndon, City of, Kentucky
- 2409. Madison, County of, Kentucky
- 2410. Madisonville, City of, Kentucky

2411. Magoffin, County of, Kentucky
2412. Marion, County of, Kentucky
2413. Marshall, County of, Kentucky
2414. Martin, County of, Kentucky
2415. Mason, County of, Kentucky
2416. McCracken, County of, Kentucky
2417. McCreary, County of, Kentucky
2418. Meade, County of, Kentucky
2419. Mercer, County of, Kentucky
2420. Metcalfe, County of, Kentucky
2421. Monroe, County of, Kentucky
2422. Montgomery, County of, Kentucky
2423. Morgan, County of, Kentucky
2424. Mount Washington, City of, Kentucky
2425. Muhlenberg, County of, Kentucky
2426. Murray, City of, Kentucky
2427. Nelson, County of, Kentucky
2428. Newport, City of, Kentucky
2429. Nicholasville, City of, Kentucky
2430. Ohio, County of, Kentucky
2431. Oldham, County of, Kentucky
2432. Owen, County of, Kentucky
2433. Owensboro, City of, Kentucky
2434. Paducah, City of, Kentucky
2435. Pendleton, County of, Kentucky
2436. Perry, County of, Kentucky
2437. Pike, County of, Kentucky
2438. Powell, County of, Kentucky
2439. Pulaski, County of, Kentucky
2440. Radcliff, City of, Kentucky
2441. Richmond, City of, Kentucky
2442. Rockcastle, County of, Kentucky
2443. Rowan, County of, Kentucky
2444. Russell, County of, Kentucky
2445. Scott, County of, Kentucky
2446. Shelby, County of, Kentucky
2447. Shelbyville, City of, Kentucky
2448. Shepherdsville, City of, Kentucky
2449. Shively, City of, Kentucky
2450. Simpson, County of, Kentucky
2451. Somerset, City of, Kentucky
2452. Spencer, County of, Kentucky
2453. St. Matthews, City of, Kentucky
2454. Taylor, County of, Kentucky
2455. Todd, County of, Kentucky
2456. Trigg, County of, Kentucky
2457. Union, County of, Kentucky
2458. Warren, County of, Kentucky
2459. Washington, County of, Kentucky
2460. Wayne, County of, Kentucky
2461. Webster, County of, Kentucky
2462. Whitley, County of, Kentucky
2463. Winchester, City of, Kentucky
2464. Woodford, County of, Kentucky
2465. Morgan, County of, Kentucky  
Louisiana
2466. Abbeville, City of, Louisiana
2467. Acadia, Parish of, Louisiana
2468. Alexandria, City of, Louisiana
2469. Allen, Parish of, Louisiana
2470. Ascension, Parish of, Louisiana
2471. Assumption, Parish of, Louisiana
2472. Avoyelles, Parish of, Louisiana
2473. Baker, City of, Louisiana
2474. Bastrop, City of, Louisiana
2475. Baton Rouge, City of, Louisiana
2476. Beauregard, Parish of, Louisiana
2477. Bienville, Parish of, Louisiana
2478. Bogalusa, City of, Louisiana
2479. Bossier City, City of, Louisiana
2480. Bossier, Parish of, Louisiana
2481. Broussard, City of, Louisiana
2482. Caddo, Parish of, Louisiana
2483. Calcasieu, Parish of, Louisiana
2484. Central, City of, Louisiana
2485. Claiborne, Parish of, Louisiana
2486. Concordia, Parish of, Louisiana
2487. Covington, City of, Louisiana
2488. Crowley, City of, Louisiana
2489. De Soto, Parish of, Louisiana
2490. DeRidder, City of, Louisiana
2491. East Baton Rouge, Parish of, Louisiana
2492. East Feliciana, Parish of, Louisiana
2493. Evangeline, Parish of, Louisiana
2494. Franklin, Parish of, Louisiana
2495. Gonzales, City of, Louisiana
2496. Grant, Parish of, Louisiana
2497. Gretna, City of, Louisiana
2498. Hammond, City of, Louisiana
2499. Iberia, Parish of, Louisiana

2500. Iberville, Parish of, Louisiana
2501. Jackson, Parish of, Louisiana
2502. Jefferson Davis, Parish of, Louisiana
2503. Jefferson, Parish of, Louisiana
2504. Kenner, City of, Louisiana
2505. Lafayette, City of, Louisiana
2506. Lafayette, Parish of, Louisiana
2507. Lafourche, Parish of, Louisiana
2508. Lake Charles, City of, Louisiana
2509. LaSalle, Parish of, Louisiana
2510. Lincoln, Parish of, Louisiana
2511. Livingston, Parish of, Louisiana
2512. Madison, Parish of, Louisiana
2513. Mandeville, City of, Louisiana
2514. Minden, City of, Louisiana
2515. Monroe, City of, Louisiana
2516. Morehouse, Parish of, Louisiana
2517. Morgan City, City of, Louisiana
2518. Natchitoches, City of, Louisiana
2519. Natchitoches, Parish of, Louisiana
2520. New Iberia, City of, Louisiana
2521. New Orleans, City of, Louisiana
2522. Orleans, Parish of, Louisiana
2523. Opelousas, City of, Louisiana
2524. Ouachita, Parish of, Louisiana
2525. Pineville, City of, Louisiana
2526. Plaquemines, Parish of, Louisiana
2527. Pointe Coupee, Parish of, Louisiana
2528. Rapides, Parish of, Louisiana
2529. Richland, Parish of, Louisiana
2530. Ruston, City of, Louisiana
2531. Sabine, Parish of, Louisiana
2532. Shreveport, City of, Louisiana
2533. Slidell, City of, Louisiana
2534. St. Bernard, Parish of, Louisiana
2535. St. Charles, Parish of, Louisiana
2536. St. Helena, Parish of, Louisiana
2537. St. James, Parish of, Louisiana
2538. St. John the Baptist, Parish of, Louisiana
2539. St. Landry, Parish of, Louisiana
2540. St. Martin, Parish of, Louisiana
2541. St. Mary, Parish of, Louisiana
2542. St. Tammany, Parish of, Louisiana
2543. Sulphur, City of, Louisiana
2544. Tangipahoa, Parish of, Louisiana
2545. Terrebonne, Parish of/ Houma, City of, Louisiana
2546. Thibodaux, City of, Louisiana
2547. Union, Parish of, Louisiana
2548. Vermilion, Parish of, Louisiana
2549. Vernon, Parish of, Louisiana
2550. Washington, Parish of, Louisiana
2551. Webster, Parish of, Louisiana
2552. West Baton Rouge, Parish of, Louisiana
2553. West Carroll, Parish of, Louisiana
2554. West Feliciana, Parish of, Louisiana
2555. West Monroe, City of, Louisiana
2556. Winn, Parish of, Louisiana
2557. Youngsville, City of, Louisiana
2558. Zachary, City of, Louisiana
2559. Androscoggin, County of, Maine
2560. Aroostook, County of, Maine
2561. Auburn, City of, Maine
2562. Augusta, City of, Maine
2563. Bangor, City of, Maine
2564. Biddeford, City of, Maine
2565. Brunswick, Town of, Maine
2566. Cumberland, County of, Maine
2567. Falmouth, Town of, Maine
2568. Franklin, County of, Maine
2569. Gorham, Town of, Maine
2570. Hancock, County of, Maine
2571. Kennebec, County of, Maine
2572. Kennebunk, Town of, Maine
2573. Knox, County of, Maine
2574. Lewiston, City of, Maine
2575. Lincoln, County of, Maine
2576. Orono, Town of, Maine
2577. Oxford, County of, Maine
2578. Penobscot, County of, Maine
2579. Piscataquis, County of, Maine
2580. Portland, City of, Maine
2581. Saco, City of, Maine
2582. Sagadahoc, County of, Maine
2583. Sanford, City of, Maine
2584. Scarborough, Town of, Maine
2585. Somerset, County of, Maine
2586. South Portland, City of, Maine
2587. Standish, Town of, Maine
2588. Waldo, County of, Maine

- 2589. Washington, County of, Maine
- 2590. Waterville, City of, Maine
- 2591. Wells, Town of, Maine
- 2592. Westbrook, City of, Maine
- 2593. Windham, Town of, Maine
- 2594. York, County of, Maine
- 2595. York, Town of, Maine
- 2596. Aberdeen, City of, Maryland
- 2597. Allegany, County of, Maryland
- 2598. Annapolis, City of, Maryland
- 2599. Anne Arundel, County of, Maryland
- 2600. Baltimore, City of, Maryland
- 2601. Baltimore, County of, Maryland
- 2602. Bel Air, Town of, Maryland
- 2603. Bowie, City of, Maryland
- 2604. Calvert, County of, Maryland
- 2605. Cambridge, City of, Maryland
- 2606. Caroline, County of, Maryland
- 2607. Carroll, County of, Maryland
- 2608. Cecil, County of, Maryland
- 2609. Charles, County of, Maryland
- 2610. College Park, City of, Maryland
- 2611. Cumberland, City of, Maryland
- 2612. Dorchester, County of, Maryland
- 2613. Easton, Town of, Maryland
- 2614. Elkton, Town of, Maryland
- 2615. Frederick, City of, Maryland
- 2616. Frederick, County of, Maryland
- 2617. Gaithersburg, City of, Maryland
- 2618. Garrett, County of, Maryland
- 2619. Greenbelt, City of, Maryland
- 2620. Hagerstown, City of, Maryland
- 2621. Harford, County of, Maryland
- 2622. Havre de Grace, City of, Maryland
- 2623. Howard, County of, Maryland
- 2624. Hyattsville, City of, Maryland
- 2625. Kent, County of, Maryland
- 2626. Laurel, City of, Maryland
- 2627. Montgomery, County of, Maryland
- 2628. New Carrollton, City of, Maryland
- 2629. Prince George's, County of, Maryland
- 2630. Queen Anne's, County of, Maryland
- 2631. Rockville, City of, Maryland
- 2632. Salisbury, City of, Maryland
- 2633. Somerset, County of, Maryland
- 2634. St. Mary's, County of, Maryland
- 2635. Takoma Park, City of, Maryland
- 2636. Talbot, County of, Maryland
- 2637. Washington, County of, Maryland
- 2638. Westminster, City of, Maryland
- 2639. Wicomico, County of, Maryland
- 2640. Worcester, County of, Maryland
- 2641. Abington, Town of, Massachusetts
- 2642. Acton, Town of, Massachusetts
- 2643. Acushnet, Town of, Massachusetts
- 2644. Agawam, Town of/ City of, Massachusetts
- 2645. Amesbury, Town of/ City of, Massachusetts
- 2646. Amherst, Town of, Massachusetts
- 2647. Andover, Town of, Massachusetts
- 2648. Arlington, Town of, Massachusetts
- 2649. Ashland, Town of, Massachusetts
- 2650. Athol, Town of, Massachusetts
- 2651. Attleboro, City of, Massachusetts
- 2652. Auburn, Town of, Massachusetts
- 2653. Barnstable, County of, Massachusetts
- 2654. Barnstable, Town of/ City of, Massachusetts
- 2655. Bedford, Town of, Massachusetts
- 2656. Belchertown, Town of, Massachusetts
- 2657. Bellingham, Town of, Massachusetts
- 2658. Belmont, Town of, Massachusetts
- 2659. Beverly, City of, Massachusetts
- 2660. Billerica, Town of, Massachusetts
- 2661. Boston, City of, Massachusetts
- 2662. Bourne, Town of, Massachusetts
- 2663. Braintree, Town of/ City of, Massachusetts
- 2664. Bridgewater, Town of/ City of, Massachusetts
- 2665. Bristol, County of, Massachusetts
- 2666. Brockton, City of, Massachusetts
- 2667. Brookline, Town of, Massachusetts
- 2668. Burlington, Town of, Massachusetts
- 2669. Cambridge, City of, Massachusetts
- 2670. Canton, Town of, Massachusetts
- 2671. Carver, Town of, Massachusetts
- 2672. Charlton, Town of, Massachusetts

- 2673. Chelmsford, Town of, Massachusetts
- 2674. Chelsea, City of, Massachusetts
- 2675. Chicopee, City of, Massachusetts
- 2676. Clinton, Town of, Massachusetts
- 2677. Concord, Town of, Massachusetts
- 2678. Danvers, Town of, Massachusetts
- 2679. Dartmouth, Town of, Massachusetts
- 2680. Dedham, Town of, Massachusetts
- 2681. Dennis, Town of, Massachusetts
- 2682. Dracut, Town of, Massachusetts
- 2683. Dudley, Town of, Massachusetts
- 2684. Dukes, County of, Massachusetts
- 2685. Duxbury, Town of, Massachusetts
- 2686. East Bridgewater, Town of, Massachusetts
- 2687. East Longmeadow, Town of, Massachusetts
- 2688. Easthampton, Town of, City of, Massachusetts
- 2689. Easton, Town of, Massachusetts
- 2690. Everett, City of, Massachusetts
- 2691. Fairhaven, Town of, Massachusetts
- 2692. Fall River, City of, Massachusetts
- 2693. Falmouth, Town of, Massachusetts
- 2694. Fitchburg, City of, Massachusetts
- 2695. Foxborough, Town of, Massachusetts
- 2696. Framingham, City of, Massachusetts
- 2697. Franklin, Town of, City of, Massachusetts
- 2698. Gardner, City of, Massachusetts
- 2699. Gloucester, City of, Massachusetts
- 2700. Grafton, Town of, Massachusetts
- 2701. Greenfield, Town of, City of, Massachusetts
- 2702. Groton, Town of, Massachusetts
- 2703. Hanover, Town of, Massachusetts
- 2704. Hanson, Town of, Massachusetts
- 2705. Harwich, Town of, Massachusetts
- 2706. Haverhill, City of, Massachusetts
- 2707. Hingham, Town of, Massachusetts
- 2708. Holbrook, Town of, Massachusetts
- 2709. Holden, Town of, Massachusetts
- 2710. Holliston, Town of, Massachusetts
- 2711. Holyoke, City of, Massachusetts
- 2712. Hopkinton, Town of, Massachusetts
- 2713. Hudson, Town of, Massachusetts
- 2714. Hull, Town of, Massachusetts
- 2715. Ipswich, Town of, Massachusetts
- 2716. Kingston, Town of, Massachusetts
- 2717. Lakeville, Town of, Massachusetts
- 2718. Lawrence, City of, Massachusetts
- 2719. Leicester, Town of, Massachusetts
- 2720. Leominster, City of, Massachusetts
- 2721. Lexington, Town of, Massachusetts
- 2722. Littleton, Town of, Massachusetts
- 2723. Longmeadow, Town of, Massachusetts
- 2724. Lowell, City of, Massachusetts
- 2725. Ludlow, Town of, Massachusetts
- 2726. Lunenburg, Town of, Massachusetts
- 2727. Lynn, City of, Massachusetts
- 2728. Lynnfield, Town of, Massachusetts
- 2729. Malden, City of, Massachusetts
- 2730. Mansfield, Town of, Massachusetts
- 2731. Marblehead, Town of, Massachusetts
- 2732. Marlborough, City of, Massachusetts
- 2733. Marshfield, Town of, Massachusetts
- 2734. Mashpee, Town of, Massachusetts
- 2735. Maynard, Town of, Massachusetts
- 2736. Medfield, Town of, Massachusetts
- 2737. Medford, City of, Massachusetts
- 2738. Medway, Town of, Massachusetts
- 2739. Melrose, City of, Massachusetts
- 2740. Methuen, Town of, City of, Massachusetts
- 2741. Middleborough, Town of, Massachusetts
- 2742. Middleton, Town of, Massachusetts
- 2743. Milford, Town of, Massachusetts
- 2744. Millbury, Town of, Massachusetts
- 2745. Milton, Town of, Massachusetts
- 2746. Nantucket, Town of/ County of, Massachusetts
- 2747. Natick, Town of, Massachusetts
- 2748. Needham, Town of, Massachusetts
- 2749. New Bedford, City of, Massachusetts
- 2750. Newburyport, City of, Massachusetts
- 2751. Newton, City of, Massachusetts
- 2752. Norfolk, County of, Massachusetts
- 2753. Norfolk, Town of, Massachusetts
- 2754. North Adams, City of, Massachusetts

2755. North Andover, Town of, Massachusetts
2756. North Attleborough, Town of, Massachusetts
2757. North Reading, Town of, Massachusetts
2758. Northampton, City of, Massachusetts
2759. Northborough, Town of, Massachusetts
2760. Northbridge, Town of, Massachusetts
2761. Norton, Town of, Massachusetts
2762. Norwell, Town of, Massachusetts
2763. Norwood, Town of, Massachusetts
2764. Oxford, Town of, Massachusetts
2765. Palmer, Town of/ City of, Massachusetts
2766. Peabody, City of, Massachusetts
2767. Pembroke, Town of, Massachusetts
2768. Pepperell, Town of, Massachusetts
2769. Pittsfield, City of, Massachusetts
2770. Plymouth, County of, Massachusetts
2771. Plymouth, Town of, Massachusetts
2772. Quincy, City of, Massachusetts
2773. Randolph, Town of/ City of, Massachusetts
2774. Raynham, Town of, Massachusetts
2775. Reading, Town of, Massachusetts
2776. Rehoboth, Town of, Massachusetts
2777. Revere, City of, Massachusetts
2778. Rockland, Town of, Massachusetts
2779. Salem, City of, Massachusetts
2780. Sandwich, Town of, Massachusetts
2781. Saugus, Town of, Massachusetts
2782. Scituate, Town of, Massachusetts
2783. Seekonk, Town of, Massachusetts
2784. Sharon, Town of, Massachusetts
2785. Shrewsbury, Town of, Massachusetts
2786. Somerset, Town of, Massachusetts
2787. Somerville, City of, Massachusetts
2788. South Hadley, Town of, Massachusetts
2789. Southborough, Town of, Massachusetts
2790. Southbridge, Town of/ City of, Massachusetts
2791. Spencer, Town of, Massachusetts
2792. Springfield, City of, Massachusetts
2793. Stoneham, Town of, Massachusetts
2794. Stoughton, Town of, Massachusetts
2795. Sudbury, Town of, Massachusetts
2796. Swampscott, Town of, Massachusetts
2797. Swansea, Town of, Massachusetts
2798. Taunton, City of, Massachusetts
2799. Tewksbury, Town of, Massachusetts
2800. Tyngsborough, Town of, Massachusetts
2801. Uxbridge, Town of, Massachusetts
2802. Wakefield, Town of, Massachusetts
2803. Walpole, Town of, Massachusetts
2804. Waltham, City of, Massachusetts
2805. Wareham, Town of, Massachusetts
2806. Watertown, Town of/ City of, Massachusetts
2807. Wayland, Town of, Massachusetts
2808. Webster, Town of, Massachusetts
2809. Wellesley, Town of, Massachusetts
2810. West Springfield, Town of/ City of, Massachusetts
2811. Westborough, Town of, Massachusetts
2812. Westfield, City of, Massachusetts
2813. Westford, Town of, Massachusetts
2814. Weston, Town of, Massachusetts
2815. Westport, Town of, Massachusetts
2816. Westwood, Town of, Massachusetts
2817. Weymouth, Town of/ City of, Massachusetts
2818. Whitman, Town of, Massachusetts
2819. Wilbraham, Town of, Massachusetts
2820. Wilmington, Town of, Massachusetts
2821. Winchendon, Town of, Massachusetts
2822. Winchester, Town of, Massachusetts
2823. Winthrop, Town of/ City of, Massachusetts
2824. Woburn, City of, Massachusetts
2825. Worcester, City of, Massachusetts
2826. Wrentham, Town of, Massachusetts
2827. Yarmouth, Town of, Massachusetts

- 2828. Ada, Township of, Michigan
- 2829. Adrian, City of, Michigan
- 2830. Alcona, County of, Michigan
- 2831. Algoma, Township of, Michigan
- 2832. Allegan, County of, Michigan
- 2833. Allen Park, City of, Michigan
- 2834. Allendale, Charter Township of, Michigan
- 2835. Alpena, County of, Michigan
- 2836. Alpine, Township of, Michigan
- 2837. Ann Arbor, City of, Michigan
- 2838. Antrim, County of, Michigan
- 2839. Antwerp, Township of, Michigan
- 2840. Arenac, County of, Michigan
- 2841. Auburn Hills, City of, Michigan
- 2842. Bangor, Charter Township of, Michigan
- 2843. Barry, County of, Michigan
- 2844. Bath, Charter Township of, Michigan
- 2845. Battle Creek, City of, Michigan
- 2846. Bay City, City of, Michigan
- 2847. Bay, County of, Michigan
- 2848. Bedford, Township of, Michigan
- 2849. Benton, Charter Township of, Michigan
- 2850. Benzie, County of, Michigan
- 2851. Berkley, City of, Michigan
- 2852. Berrien, County of, Michigan
- 2853. Beverly Hills, Village of, Michigan
- 2854. Big Rapids, City of, Michigan
- 2855. Birmingham, City of, Michigan
- 2856. Blackman, Charter Township of, Michigan
- 2857. Bloomfield, Charter Township of, Michigan
- 2858. Branch, County of, Michigan
- 2859. Brandon, Charter Township of, Michigan
- 2860. Brighton, Township of, Michigan
- 2861. Brownstown, Charter Township of, Michigan
- 2862. Burton, City of, Michigan
- 2863. Byron, Township of, Michigan
- 2864. Cadillac, City of, Michigan
- 2865. Caledonia, Township of, Michigan
- 2866. Calhoun, County of, Michigan
- 2867. Cannon, Township of, Michigan
- 2868. Canton, Charter Township of, Michigan
- 2869. Cascade, Charter Township of, Michigan
- 2870. Cass, County of, Michigan
- 2871. Charlevoix, County of, Michigan
- 2872. Cheboygan, County of, Michigan
- 2873. Chesterfield, Township of, Michigan
- 2874. Chippewa, County of, Michigan
- 2875. Clare, County of, Michigan
- 2876. Clawson, City of, Michigan
- 2877. Clinton, Charter Township of, Michigan
- 2878. Clinton, County of, Michigan
- 2879. Coldwater, City of, Michigan
- 2880. Commerce, Charter Township of, Michigan
- 2881. Comstock, Charter Township of, Michigan
- 2882. Cooper, Charter Township of, Michigan
- 2883. Crawford, County of, Michigan
- 2884. Davison, Township of, Michigan
- 2885. Dearborn, City of, Michigan
- 2886. Dearborn Heights, City of, Michigan
- 2887. Delhi, Charter Township of, Michigan
- 2888. Delta, Charter Township of, Michigan
- 2889. Delta, County of, Michigan
- 2890. Detroit, City of, Michigan
- 2891. DeWitt, Charter Township of, Michigan
- 2892. Dickinson, County of, Michigan
- 2893. East Bay, Township of, Michigan
- 2894. East Grand Rapids, City of, Michigan
- 2895. East Lansing, City of, Michigan
- 2896. Eastpointe, City of, Michigan
- 2897. Eaton, County of, Michigan
- 2898. Egelston, Township of, Michigan
- 2899. Emmet, County of, Michigan
- 2900. Emmett, Charter Township of, Michigan

2901. Escanaba, City of, Michigan
2902. Farmington, City of, Michigan
2903. Farmington Hills, City of, Michigan
2904. Fenton, Charter Township of, Michigan
2905. Fenton, City of, Michigan
2906. Ferndale, City of, Michigan
2907. Flat Rock, City of, Michigan
2908. Flint, Charter Township of, Michigan
2909. Flint, City of, Michigan
2910. Flushing, Charter Township of, Michigan
2911. Fort Gratiot, Charter Township of, Michigan
2912. Fraser, City of, Michigan
2913. Frenchtown, Township of, Michigan
2914. Fruitport, Charter Township of, Michigan
2915. Gaines, Charter Township of, Michigan
2916. Garden City, City of, Michigan
2917. Garfield, Charter Township of, Michigan
2918. Genesee, Charter Township of, Michigan
2919. Genesee, County of, Michigan
2920. Genoa, Township of, Michigan
2921. Georgetown, Charter Township of, Michigan
2922. Gladwin, County of, Michigan
2923. Gogebic, County of, Michigan
2924. Grand Blanc, Charter Township of, Michigan
2925. Grand Haven, Charter Township of, Michigan
2926. Grand Haven, City of, Michigan
2927. Grand Rapids, Charter Township of, Michigan
2928. Grand Rapids, City of, Michigan
2929. Grand Traverse, County of, Michigan
2930. Grandville, City of, Michigan
2931. Gratiot, County of, Michigan
2932. Green Oak, Township of, Michigan
2933. Grosse Ile, Township of, Michigan
2934. Grosse Pointe Park, City of, Michigan
2935. Grosse Pointe Woods, City of, Michigan
2936. Hamburg, Township of, Michigan
2937. Hamtramck, City of, Michigan
2938. Harper Woods, City of, Michigan
2939. Harrison, Charter Township of, Michigan
2940. Hartland, Township of, Michigan
2941. Hazel Park, City of, Michigan
2942. Highland, Charter Township of, Michigan
2943. Highland Park, City of, Michigan
2944. Hillsdale, County of, Michigan
2945. Holland, Charter Township of, Michigan
2946. Holland, City of, Michigan
2947. Holly, Township of, Michigan
2948. Houghton, County of, Michigan
2949. Huron, Charter Township of, Michigan
2950. Huron, County of, Michigan
2951. Independence, Charter Township of, Michigan
2952. Ingham, County of, Michigan
2953. Inkster, City of, Michigan
2954. Ionia, City of, Michigan
2955. Ionia, County of, Michigan
2956. Iosco, County of, Michigan
2957. Iron, County of, Michigan
2958. Isabella, County of, Michigan
2959. Jackson, City of, Michigan
2960. Jackson, County of, Michigan
2961. Kalamazoo, Charter Township of, Michigan
2962. Kalamazoo, City of, Michigan
2963. Kalamazoo, County of, Michigan
2964. Kalkaska, County of, Michigan
2965. Kent, County of, Michigan
2966. Kentwood, City of, Michigan
2967. Lake, County of, Michigan
2968. Lansing, City of, Michigan
2969. Lapeer, County of, Michigan
2970. Leelanau, County of, Michigan
2971. Lenawee, County of, Michigan



- 2972. Lenox, Township of, Michigan
- 2973. Leoni, Township of, Michigan
- 2974. Lincoln, Charter Township of, Michigan
- 2975. Lincoln Park, City of, Michigan
- 2976. Livingston, County of, Michigan
- 2977. Livonia, City of, Michigan
- 2978. Lyon, Charter Township of, Michigan
- 2979. Mackinac, County of, Michigan
- 2980. Macomb, County of, Michigan
- 2981. Macomb, Township of, Michigan
- 2982. Madison Heights, City of, Michigan
- 2983. Manistee, County of, Michigan
- 2984. Marion, Township of, Michigan
- 2985. Marquette, City of, Michigan
- 2986. Marquette, County of, Michigan
- 2987. Mason, County of, Michigan
- 2988. Mecosta, County of, Michigan
- 2989. Melvindale, City of, Michigan
- 2990. Menominee, County of, Michigan
- 2991. Meridian, Charter Township of, Michigan
- 2992. Midland, City of, Michigan
- 2993. Midland, County of, Michigan
- 2994. Milford, Charter Township of, Michigan
- 2995. Missaukee, County of, Michigan
- 2996. Monitor, Charter Township of, Michigan
- 2997. Monroe, Charter Township of, Michigan
- 2998. Monroe, City of, Michigan
- 2999. Monroe, County of, Michigan
- 3000. Montcalm, County of, Michigan
- 3001. Mount Clemens, City of, Michigan
- 3002. Mount Morris, Township of, Michigan
- 3003. Mount Pleasant, City of, Michigan
- 3004. Mundy, Township of, Michigan
- 3005. Muskegon, Charter Township of, Michigan
- 3006. Muskegon, City of, Michigan
- 3007. Muskegon, County of, Michigan
- 3008. Muskegon Heights, City of, Michigan
- 3009. New Baltimore, City of, Michigan
- 3010. Newaygo, County of, Michigan
- 3011. Niles, City of, Michigan
- 3012. Niles, Township of, Michigan
- 3013. Northville, Township of, Michigan
- 3014. Norton Shores, City of, Michigan
- 3015. Novi, City of, Michigan
- 3016. Oak Park, City of, Michigan
- 3017. Oakland, Charter Township of, Michigan
- 3018. Oakland, County of, Michigan
- 3019. Oceana, County of, Michigan
- 3020. Oceola, Township of, Michigan
- 3021. Ogemaw, County of, Michigan
- 3022. Orion, Charter Township of, Michigan
- 3023. Osceola, County of, Michigan
- 3024. Oshtemo, Charter Township of, Michigan
- 3025. Otsego, County of, Michigan
- 3026. Ottawa, County of, Michigan
- 3027. Owosso, City of, Michigan
- 3028. Oxford, Charter Township of, Michigan
- 3029. Park, Township of, Michigan
- 3030. Pittsfield, Charter Township of, Michigan
- 3031. Plainfield, Charter Township of, Michigan
- 3032. Plymouth, Charter Township of, Michigan
- 3033. Pontiac, City of, Michigan
- 3034. Port Huron, Charter Township of, Michigan
- 3035. Port Huron, City of, Michigan
- 3036. Portage, City of, Michigan
- 3037. Presque Isle, County of, Michigan
- 3038. Redford, Charter Township of, Michigan
- 3039. Riverview, City of, Michigan
- 3040. Rochester, City of, Michigan
- 3041. Rochester Hills, City of, Michigan
- 3042. Romulus, City of, Michigan
- 3043. Roscommon, County of, Michigan
- 3044. Roseville, City of, Michigan
- 3045. Royal Oak, City of, Michigan

- 3046. Saginaw, Charter Township of, Michigan
- 3047. Saginaw, City of, Michigan
- 3048. Saginaw, County of, Michigan
- 3049. Sanilac, County of, Michigan
- 3050. Sault Ste. Marie, City of, Michigan
- 3051. Scio, Township of, Michigan
- 3052. Shelby, Charter Township of, Michigan
- 3053. Shiawassee, County of, Michigan
- 3054. South Lyon, City of, Michigan
- 3055. Southfield, City of, Michigan
- 3056. Southfield, Township of, Michigan
- 3057. Southgate, City of, Michigan
- 3058. Spring Lake, Township of, Michigan
- 3059. Springfield, Charter Township of, Michigan
- 3060. St. Clair, County of, Michigan
- 3061. St. Clair Shores, City of, Michigan
- 3062. St. Joseph, County of, Michigan
- 3063. Sterling Heights, City of, Michigan
- 3064. Sturgis, City of, Michigan
- 3065. Summit, Township of, Michigan
- 3066. Superior, Charter Township of, Michigan
- 3067. Taylor, City of, Michigan
- 3068. Texas, Charter Township of, Michigan
- 3069. Thomas, Township of, Michigan
- 3070. Traverse City, City of, Michigan
- 3071. Trenton, City of, Michigan
- 3072. Troy, City of, Michigan
- 3073. Tuscola, County of, Michigan
- 3074. Tyrone, Township of, Michigan
- 3075. Union, Charter Township of, Michigan
- 3076. Van Buren, Charter Township of, Michigan
- 3077. Van Buren, County of, Michigan
- 3078. Vienna, Charter Township of, Michigan
- 3079. Walker, City of, Michigan
- 3080. Warren, City of, Michigan
- 3081. Washington, Township of, Michigan
- 3082. Washtenaw, County of, Michigan
- 3083. Waterford, Charter Township of, Michigan
- 3084. Wayne, City of, Michigan
- 3085. Wayne, County of, Michigan
- 3086. West Bloomfield, Charter Township of, Michigan
- 3087. Westland, City of, Michigan
- 3088. Wexford, County of, Michigan
- 3089. White Lake, Charter Township of, Michigan
- 3090. Wixom, City of, Michigan
- 3091. Woodhaven, City of, Michigan
- 3092. Wyandotte, City of, Michigan
- 3093. Wyoming, City of, Michigan
- 3094. Ypsilanti, Charter Township of, Michigan
- 3095. Ypsilanti, City of, Michigan
- 3096. Zeeland, Charter Township of, Michigan
- 3097. Aitkin, County of, Minnesota
- 3098. Albert Lea, City of, Minnesota
- 3099. Alexandria, City of, Minnesota
- 3100. Andover, City of, Minnesota
- 3101. Anoka, City of, Minnesota
- 3102. Anoka, County of, Minnesota
- 3103. Apple Valley, City of, Minnesota
- 3104. Arden Hills, City of, Minnesota
- 3105. Austin, City of, Minnesota
- 3106. Becker, County of, Minnesota
- 3107. Beltrami, County of, Minnesota
- 3108. Bemidji, City of, Minnesota
- 3109. Benton, County of, Minnesota
- 3110. Big Lake, City of, Minnesota
- 3111. Blaine, City of, Minnesota
- 3112. Bloomington, City of, Minnesota
- 3113. Blue Earth, County of, Minnesota
- 3114. Brainerd, City of, Minnesota
- 3115. Brooklyn Center, City of, Minnesota
- 3116. Brooklyn Park, City of, Minnesota
- 3117. Brown, County of, Minnesota
- 3118. Buffalo, City of, Minnesota
- 3119. Burnsville, City of, Minnesota
- 3120. Carlton, County of, Minnesota
- 3121. Carver, County of, Minnesota
- 3122. Cass, County of, Minnesota
- 3123. Champlin, City of, Minnesota

3124. Chanhassen, City of, Minnesota
3125. Chaska, City of, Minnesota
3126. Chippewa, County of, Minnesota
3127. Chisago, County of, Minnesota
3128. Clay, County of, Minnesota
3129. Cloquet, City of, Minnesota
3130. Columbia Heights, City of, Minnesota
3131. Coon Rapids, City of, Minnesota
3132. Cottage Grove, City of, Minnesota
3133. Cottonwood, County of, Minnesota
3134. Crow Wing, County of, Minnesota
3135. Crystal, City of, Minnesota
3136. Dakota, County of, Minnesota
3137. Dodge, County of, Minnesota
3138. Douglas, County of, Minnesota
3139. Duluth, City of, Minnesota
3140. Eagan, City of, Minnesota
3141. East Bethel, City of, Minnesota
3142. Eden Prairie, City of, Minnesota
3143. Edina, City of, Minnesota
3144. Elk River, City of, Minnesota
3145. Fairmont, City of, Minnesota
3146. Faribault, City of, Minnesota
3147. Faribault, County of, Minnesota
3148. Farmington, City of, Minnesota
3149. Fergus Falls, City of, Minnesota
3150. Fillmore, County of, Minnesota
3151. Forest Lake, City of, Minnesota
3152. Freeborn, County of, Minnesota
3153. Fridley, City of, Minnesota
3154. Golden Valley, City of, Minnesota
3155. Goodhue, County of, Minnesota
3156. Grand Rapids, City of, Minnesota
3157. Ham Lake, City of, Minnesota
3158. Hastings, City of, Minnesota
3159. Hennepin, County of, Minnesota
3160. Hibbing, City of, Minnesota
3161. Hopkins, City of, Minnesota
3162. Houston, County of, Minnesota
3163. Hubbard, County of, Minnesota
3164. Hugo, City of, Minnesota
3165. Hutchinson, City of, Minnesota
3166. Inver Grove Heights, City of, Minnesota
3167. Isanti, County of, Minnesota
3168. Itasca, County of, Minnesota
3169. Kanabec, County of, Minnesota
3170. Kandiyohi, County of, Minnesota
3171. Koochiching, County of, Minnesota
3172. Lake, County of, Minnesota
3173. Lakeville, City of, Minnesota
3174. Le Sueur, County of, Minnesota
3175. Lino Lakes, City of, Minnesota
3176. Little Canada, City of, Minnesota
3177. Lyon, County of, Minnesota
3178. Mankato, City of, Minnesota
3179. Maple Grove, City of, Minnesota
3180. Maplewood, City of, Minnesota
3181. Marshall, City of, Minnesota
3182. Martin, County of, Minnesota
3183. McLeod, County of, Minnesota
3184. Meeker, County of, Minnesota
3185. Mendota Heights, City of, Minnesota
3186. Mille Lacs, County of, Minnesota
3187. Minneapolis, City of, Minnesota
3188. Minnetonka, City of, Minnesota
3189. Monticello, City of, Minnesota
3190. Moorhead, City of, Minnesota
3191. Morrison, County of, Minnesota
3192. Mounds View, City of, Minnesota
3193. Mower, County of, Minnesota
3194. New Brighton, City of, Minnesota
3195. New Hope, City of, Minnesota
3196. New Ulm, City of, Minnesota
3197. Nicollet, County of, Minnesota
3198. Nobles, County of, Minnesota
3199. North Branch, City of, Minnesota
3200. North Mankato, City of, Minnesota
3201. North St. Paul, City of, Minnesota
3202. Northfield, City of, Minnesota
3203. Oakdale, City of, Minnesota
3204. Olmsted, County of, Minnesota
3205. Otsego, City of, Minnesota
3206. Otter Tail, County of, Minnesota
3207. Owatonna, City of, Minnesota
3208. Pennington, County of, Minnesota
3209. Pine, County of, Minnesota
3210. Plymouth, City of, Minnesota
3211. Polk, County of, Minnesota
3212. Pope, County of, Minnesota
3213. Prior Lake, City of, Minnesota

3214. Ramsey, City of, Minnesota
3215. Ramsey, County of, Minnesota
3216. Red Wing, City of, Minnesota
3217. Redwood, County of, Minnesota
3218. Renville, County of, Minnesota
3219. Rice, County of, Minnesota
3220. Richfield, City of, Minnesota
3221. Robbinsdale, City of, Minnesota
3222. Rochester, City of, Minnesota
3223. Rogers, City of, Minnesota
3224. Roseau, County of, Minnesota
3225. Rosemount, City of, Minnesota
3226. Roseville, City of, Minnesota
3227. Sartell, City of, Minnesota
3228. Sauk Rapids, City of, Minnesota
3229. Savage, City of, Minnesota
3230. Scott, County of, Minnesota
3231. Shakopee, City of, Minnesota
3232. Sherburne, County of, Minnesota
3233. Shoreview, City of, Minnesota
3234. Sibley, County of, Minnesota
3235. South St. Paul, City of, Minnesota
3236. St. Cloud, City of, Minnesota
3237. St. Louis, County of, Minnesota
3238. St. Louis Park, City of, Minnesota
3239. St. Michael, City of, Minnesota
3240. St. Paul, City of, Minnesota
3241. St. Peter, City of, Minnesota
3242. Stearns, County of, Minnesota
3243. Steele, County of, Minnesota
3244. Stillwater, City of, Minnesota
3245. Todd, County of, Minnesota
3246. Vadnais Heights, City of, Minnesota
3247. Victoria, City of, Minnesota
3248. Wabasha, County of, Minnesota
3249. Waconia, City of, Minnesota
3250. Wadena, County of, Minnesota
3251. Waseca, County of, Minnesota
3252. Washington, County of, Minnesota
3253. Watonwan, County of, Minnesota
3254. West St. Paul, City of, Minnesota
3255. White Bear Lake, City of, Minnesota
3256. White Bear, Township of, Minnesota
3257. Willmar, City of, Minnesota
3258. Winona, City of, Minnesota
3259. Winona, County of, Minnesota
3260. Woodbury, City of, Minnesota
3261. Worthington, City of, Minnesota
3262. Wright, County of, Minnesota
3263. Adams, County of, Mississippi
3264. Alcorn, County of, Mississippi
3265. Amite, County of, Mississippi
3266. Attala, County of, Mississippi
3267. Bay St. Louis, City of, Mississippi
3268. Biloxi, City of, Mississippi
3269. Bolivar, County of, Mississippi
3270. Brandon, City of, Mississippi
3271. Brookhaven, City of, Mississippi
3272. Byram, City of, Mississippi
3273. Calhoun, County of, Mississippi
3274. Canton, City of, Mississippi
3275. Chickasaw, County of, Mississippi
3276. Clarke, County of, Mississippi
3277. Clarksdale, City of, Mississippi
3278. Clay, County of, Mississippi
3279. Cleveland, City of, Mississippi
3280. Clinton, City of, Mississippi
3281. Coahoma, County of, Mississippi
3282. Columbus, City of, Mississippi
3283. Copiah, County of, Mississippi
3284. Corinth, City of, Mississippi
3285. Covington, County of, Mississippi
3286. DeSoto, County of, Mississippi
3287. D'Iberville, City of, Mississippi
3288. Forrest, County of, Mississippi
3289. Gautier, City of, Mississippi
3290. George, County of, Mississippi
3291. Greene, County of, Mississippi
3292. Greenville, City of, Mississippi
3293. Greenwood, City of, Mississippi
3294. Grenada, City of, Mississippi
3295. Grenada, County of, Mississippi
3296. Gulfport, City of, Mississippi
3297. Hancock, County of, Mississippi
3298. Harrison, County of, Mississippi
3299. Hattiesburg, City of, Mississippi
3300. Hernando, City of, Mississippi
3301. Hinds, County of, Mississippi
3302. Holmes, County of, Mississippi
3303. Horn Lake, City of, Mississippi
3304. Itawamba, County of, Mississippi
3305. Jackson, City of, Mississippi

3306. Jackson, County of, Mississippi  
 3307. Jasper, County of, Mississippi  
 3308. Jefferson Davis, County of, Mississippi  
 3309. Jones, County of, Mississippi  
 3310. Lafayette, County of, Mississippi  
 3311. Lamar, County of, Mississippi  
 3312. Lauderdale, County of, Mississippi  
 3313. Laurel, City of, Mississippi  
 3314. Lawrence, County of, Mississippi  
 3315. Leake, County of, Mississippi  
 3316. Lee, County of, Mississippi  
 3317. Leflore, County of, Mississippi  
 3318. Lincoln, County of, Mississippi  
 3319. Long Beach, City of, Mississippi  
 3320. Lowndes, County of, Mississippi  
 3321. Madison, City of, Mississippi  
 3322. Madison, County of, Mississippi  
 3323. Marion, County of, Mississippi  
 3324. Marshall, County of, Mississippi  
 3325. McComb, City of, Mississippi  
 3326. Meridian, City of, Mississippi  
 3327. Monroe, County of, Mississippi  
 3328. Moss Point, City of, Mississippi  
 3329. Natchez, City of, Mississippi  
 3330. Neshoba, County of, Mississippi  
 3331. Newton, County of, Mississippi  
 3332. Noxubee, County of, Mississippi  
 3333. Ocean Springs, City of, Mississippi  
 3334. Oktibbeha, County of, Mississippi  
 3335. Olive Branch, City of, Mississippi  
 3336. Oxford, City of, Mississippi  
 3337. Panola, County of, Mississippi  
 3338. Pascagoula, City of, Mississippi  
 3339. Pearl, City of, Mississippi  
 3340. Pearl River, County of, Mississippi  
 3341. Perry, County of, Mississippi  
 3342. Petal, City of, Mississippi  
 3343. Picayune, City of, Mississippi  
 3344. Pike, County of, Mississippi  
 3345. Pontotoc, County of, Mississippi  
 3346. Prentiss, County of, Mississippi  
 3347. Rankin, County of, Mississippi  
 3348. Ridgeland, City of, Mississippi  
 3349. Scott, County of, Mississippi  
 3350. Simpson, County of, Mississippi

3351. Smith, County of, Mississippi  
 3352. Southaven, City of, Mississippi  
 3353. Starkville, City of, Mississippi  
 3354. Stone, County of, Mississippi  
 3355. Sunflower, County of, Mississippi  
 3356. Tallahatchie, County of, Mississippi  
 3357. Tate, County of, Mississippi  
 3358. Tippah, County of, Mississippi  
 3359. Tishomingo, County of, Mississippi  
 3360. Tupelo, City of, Mississippi  
 3361. Union, County of, Mississippi  
 3362. Vicksburg, City of, Mississippi  
 3363. Walthall, County of, Mississippi  
 3364. Warren, County of, Mississippi  
 3365. Washington, County of, Mississippi  
 3366. Wayne, County of, Mississippi  
 3367. West Point, City of, Mississippi  
 3368. Winston, County of, Mississippi  
 3369. Yalobusha, County of, Mississippi  
 3370. Yazoo City, City of, Mississippi  
 3371. Yazoo, County of, Mississippi  
 3372. Adair, County of, Missouri  
 3373. Andrew, County of, Missouri  
 3374. Arnold, City of, Missouri  
 3375. Audrain, County of, Missouri  
 3376. Ballwin, City of, Missouri  
 3377. Barry, County of, Missouri  
 3378. Barton, County of, Missouri  
 3379. Bates, County of, Missouri  
 3380. Bellefontaine Neighbors, City of, Missouri  
 3381. Belton, City of, Missouri  
 3382. Benton, County of, Missouri  
 3383. Blue Springs, City of, Missouri  
 3384. Bolivar, City of, Missouri  
 3385. Bollinger, County of, Missouri  
 3386. Boone, County of, Missouri  
 3387. Branson, City of, Missouri  
 3388. Bridgeton, City of, Missouri  
 3389. Buchanan, County of, Missouri  
 3390. Butler, County of, Missouri  
 3391. Callaway, County of, Missouri  
 3392. Camden, County of, Missouri  
 3393. Cape Girardeau, City of, Missouri  
 3394. Cape Girardeau, County of, Missouri  
 3395. Carthage, City of, Missouri

- 3396. Cass, County of, Missouri
- 3397. Cedar, County of, Missouri
- 3398. Chesterfield, City of, Missouri
- 3399. Christian, County of, Missouri
- 3400. Clay, County of, Missouri
- 3401. Clayton, City of, Missouri
- 3402. Clinton, County of, Missouri
- 3403. Cole, County of, Missouri
- 3404. Columbia, City of, Missouri
- 3405. Cooper, County of, Missouri
- 3406. Crawford, County of, Missouri
- 3407. Crestwood, City of, Missouri
- 3408. Creve Coeur, City of, Missouri
- 3409. Dallas, County of, Missouri
- 3410. Dardenne Prairie, City of, Missouri
- 3411. DeKalb, County of, Missouri
- 3412. Dent, County of, Missouri
- 3413. Douglas, County of, Missouri
- 3414. Dunklin, County of, Missouri
- 3415. Eureka, City of, Missouri
- 3416. Excelsior Springs, City of, Missouri
- 3417. Farmington, City of, Missouri
- 3418. Ferguson, City of, Missouri
- 3419. Festus, City of, Missouri
- 3420. Florissant, City of, Missouri
- 3421. Franklin, County of, Missouri
- 3422. Fulton, City of, Missouri
- 3423. Gasconade, County of, Missouri
- 3424. Gladstone, City of, Missouri
- 3425. Grain Valley, City of, Missouri
- 3426. Grandview, City of, Missouri
- 3427. Greene, County of, Missouri
- 3428. Hannibal, City of, Missouri
- 3429. Harrisonville, City of, Missouri
- 3430. Hazelwood, City of, Missouri
- 3431. Henry, County of, Missouri
- 3432. Howard, County of, Missouri
- 3433. Howell, County of, Missouri
- 3434. Independence, City of, Missouri
- 3435. Independence, Township of, Missouri
- 3436. Iron, County of, Missouri
- 3437. Jackson, City of, Missouri
- 3438. Jackson, County of, Missouri
- 3439. Jasper, County of, Missouri
- 3440. Jefferson City, City of, Missouri
- 3441. Jefferson, County of, Missouri
- 3442. Jennings, City of, Missouri
- 3443. Johnson, County of, Missouri
- 3444. Joplin, City of, Missouri
- 3445. Kansas City, City of, Missouri
- 3446. Kearney, City of, Missouri
- 3447. Kennett, City of, Missouri
- 3448. Kirksville, City of, Missouri
- 3449. Kirkwood, City of, Missouri
- 3450. Laclede, County of, Missouri
- 3451. Lafayette, County of, Missouri
- 3452. Lake St. Louis, City of, Missouri
- 3453. Lawrence, County of, Missouri
- 3454. Lebanon, City of, Missouri
- 3455. Lee's Summit, City of, Missouri
- 3456. Liberty, City of, Missouri
- 3457. Liberty, Township of, Missouri
- 3458. Lincoln, County of, Missouri
- 3459. Linn, County of, Missouri
- 3460. Livingston, County of, Missouri
- 3461. Macon, County of, Missouri
- 3462. Madison, County of, Missouri
- 3463. Manchester, City of, Missouri
- 3464. Marion, County of, Missouri
- 3465. Marshall, City of, Missouri
- 3466. Maryland Heights, City of, Missouri
- 3467. Maryville, City of, Missouri
- 3468. McDonald, County of, Missouri
- 3469. Mexico, City of, Missouri
- 3470. Miller, County of, Missouri
- 3471. Mississippi, County of, Missouri
- 3472. Moberly, City of, Missouri
- 3473. Moniteau, County of, Missouri
- 3474. Montgomery, County of, Missouri
- 3475. Morgan, County of, Missouri
- 3476. Neosho, City of, Missouri
- 3477. New Madrid, County of, Missouri
- 3478. Newton, County of, Missouri
- 3479. Nixa, City of, Missouri
- 3480. Nodaway, County of, Missouri
- 3481. O'Fallon, City of, Missouri
- 3482. Oregon, County of, Missouri
- 3483. Osage, County of, Missouri
- 3484. Overland, City of, Missouri
- 3485. Ozark, City of, Missouri
- 3486. Pemiscot, County of, Missouri

3487. Perry, County of, Missouri
3488. Pettis, County of, Missouri
3489. Phelps, County of, Missouri
3490. Pike, County of, Missouri
3491. Platte, County of, Missouri
3492. Polk, County of, Missouri
3493. Polk, Township of, Missouri
3494. Poplar Bluff, City of, Missouri
3495. Pulaski, County of, Missouri
3496. Ralls, County of, Missouri
3497. Randolph, County of, Missouri
3498. Ray, County of, Missouri
3499. Raymore, City of, Missouri
3500. Raytown, City of, Missouri
3501. Republic, City of, Missouri
3502. Ripley, County of, Missouri
3503. Rolla, City of, Missouri
3504. Saline, County of, Missouri
3505. Scott, County of, Missouri
3506. Sedalia, City of, Missouri
3507. Sikeston, City of, Missouri
3508. Smithville, City of, Missouri
3509. Springfield, City of, Missouri
3510. St. Ann, City of, Missouri
3511. St. Charles, City of, Missouri
3512. St. Charles, County of, Missouri
3513. St. Francois, County of, Missouri
3514. St. Joseph, City of, Missouri
3515. St. Louis, City of, Missouri
3516. St. Louis, County of, Missouri
3517. St. Peters, City of, Missouri
3518. Ste. Genevieve, County of, Missouri
3519. Stoddard, County of, Missouri
3520. Stone, County of, Missouri
3521. Taney, County of, Missouri
3522. Texas, County of, Missouri
3523. Town and Country, City of, Missouri
3524. Troy, City of, Missouri
3525. Union, City of, Missouri
3526. University City, City of, Missouri
3527. Vernon, County of, Missouri
3528. Warren, County of, Missouri
3529. Warrensburg, City of, Missouri
3530. Washington, City of, Missouri
3531. Washington, County of, Missouri
3532. Wayne, County of, Missouri
3533. Webb City, City of, Missouri
3534. Webster, County of, Missouri
3535. Webster Groves, City of, Missouri
3536. Wentzville, City of, Missouri
3537. West Plains, City of, Missouri
3538. Wildwood, City of, Missouri
3539. Wright, County of, Missouri
3540. Big Horn, County of, Montana
3541. Billings, City of, Montana
3542. Bozeman, City of, Montana
3543. Butte-Silver Bow, Montana
3544. Carbon, County of, Montana
3545. Cascade, County of, Montana
3546. Custer, County of, Montana
3547. Fergus, County of, Montana
3548. Flathead, County of, Montana
3549. Gallatin, County of, Montana
3550. Glacier, County of, Montana
3551. Great Falls, City of, Montana
3552. Helena, City of, Montana
3553. Hill, County of, Montana
3554. Jefferson, County of, Montana
3555. Kalispell, City of, Montana
3556. Lake, County of, Montana
3557. Lewis and Clark, County of, Montana
3558. Lincoln, County of, Montana
3559. Missoula, City of, Montana
3560. Missoula, County of, Montana
3561. Park, County of, Montana
3562. Ravalli, County of, Montana
3563. Richland, County of, Montana
3564. Roosevelt, County of, Montana
3565. Sanders, County of, Montana
3566. Yellowstone, County of, Montana
3567. Adams, County of, Nebraska
3568. Beatrice, City of, Nebraska
3569. Bellevue, City of, Nebraska
3570. Box Butte, County of, Nebraska
3571. Buffalo, County of, Nebraska
3572. Cass, County of, Nebraska
3573. Colfax, County of, Nebraska
3574. Columbus, City of, Nebraska
3575. Custer, County of, Nebraska
3576. Dakota, County of, Nebraska
3577. Dawson, County of, Nebraska

- 3578. Dodge, County of, Nebraska
- 3579. Douglas, County of, Nebraska
- 3580. Fremont, City of, Nebraska
- 3581. Gage, County of, Nebraska
- 3582. Grand Island, City of, Nebraska
- 3583. Hall, County of, Nebraska
- 3584. Hastings, City of, Nebraska
- 3585. Holt, County of, Nebraska
- 3586. Kearney, City of, Nebraska
- 3587. La Vista, City of, Nebraska
- 3588. Lancaster, County of, Nebraska
- 3589. Lexington, City of, Nebraska
- 3590. Lincoln, City of, Nebraska
- 3591. Lincoln, County of, Nebraska
- 3592. Madison, County of, Nebraska
- 3593. Norfolk, City of, Nebraska
- 3594. North Platte, City of, Nebraska
- 3595. Omaha, City of, Nebraska
- 3596. Otoe, County of, Nebraska
- 3597. Papillion, City of, Nebraska
- 3598. Platte, County of, Nebraska
- 3599. Red Willow, County of, Nebraska
- 3600. Saline, County of, Nebraska
- 3601. Sarpy, County of, Nebraska
- 3602. Saunders, County of, Nebraska
- 3603. Scotts Bluff, County of, Nebraska
- 3604. Scottsbluff, City of, Nebraska
- 3605. Seward, County of, Nebraska
- 3606. South Sioux City, City of, Nebraska
- 3607. Washington, County of, Nebraska
- 3608. York, County of, Nebraska
- 3609. Boulder City, City of, Nevada
- 3610. Carson, City of, Nevada
- 3611. Churchill, County of, Nevada
- 3612. Clark, County of, Nevada
- 3613. Douglas, County of, Nevada
- 3614. Elko, City of, Nevada
- 3615. Elko, County of, Nevada
- 3616. Fernley, City of, Nevada
- 3617. Henderson, City of, Nevada
- 3618. Humboldt, County of, Nevada
- 3619. Las Vegas, City of, Nevada
- 3620. Lyon, County of, Nevada
- 3621. Mesquite, City of, Nevada
- 3622. North Las Vegas, City of, Nevada
- 3623. Nye, County of, Nevada
- 3624. Reno, City of, Nevada
- 3625. Sparks, City of, Nevada
- 3626. Washoe, County of, Nevada
- 3627. Amherst, Town of, New Hampshire
- 3628. Bedford, Town of, New Hampshire
- 3629. Belknap, County of, New Hampshire
- 3630. Berlin, City of, New Hampshire
- 3631. Carroll, County of, New Hampshire
- 3632. Cheshire, County of, New Hampshire
- 3633. Claremont, City of, New Hampshire
- 3634. Concord, City of, New Hampshire
- 3635. Conway, Town of, New Hampshire
- 3636. Coos, County of, New Hampshire
- 3637. Derry, Town of, New Hampshire
- 3638. Dover, City of, New Hampshire
- 3639. Durham, Town of, New Hampshire
- 3640. Exeter, Town of, New Hampshire
- 3641. Goffstown, Town of, New Hampshire
- 3642. Grafton, County of, New Hampshire
- 3643. Hampton, Town of, New Hampshire
- 3644. Hanover, Town of, New Hampshire
- 3645. Hillsborough, County of, New Hampshire
- 3646. Hooksett, Town of, New Hampshire
- 3647. Hudson, Town of, New Hampshire
- 3648. Keene, City of, New Hampshire
- 3649. Laconia, City of, New Hampshire
- 3650. Lebanon, City of, New Hampshire
- 3651. Londonderry, Town of, New Hampshire
- 3652. Manchester, City of, New Hampshire
- 3653. Merrimack, County of, New Hampshire
- 3654. Merrimack, Town of, New Hampshire
- 3655. Milford, Town of, New Hampshire
- 3656. Nashua, City of, New Hampshire
- 3657. Pelham, Town of, New Hampshire
- 3658. Portsmouth, City of, New Hampshire
- 3659. Raymond, Town of, New Hampshire
- 3660. Rochester, City of, New Hampshire
- 3661. Rockingham, County of, New Hampshire
- 3662. Salem, Town of, New Hampshire



- 3663. Somersworth, City of, New Hampshire
- 3664. Strafford, County of, New Hampshire
- 3665. Sullivan, County of, New Hampshire
- 3666. Windham, Town of, New Hampshire
- 3667. Aberdeen, Township of, New Jersey
- 3668. Asbury Park, City of, New Jersey
- 3669. Atlantic City, City of, New Jersey
- 3670. Atlantic, County of, New Jersey
- 3671. Barnegat, Township of, New Jersey
- 3672. Bayonne, City of, New Jersey
- 3673. Beachwood, Borough of, New Jersey
- 3674. Belleville, Township of, New Jersey
- 3675. Bellmawr, Borough of, New Jersey
- 3676. Bergen, County of, New Jersey
- 3677. Bergenfield, Borough of, New Jersey
- 3678. Berkeley Heights, Township of, New Jersey
- 3679. Berkeley, Township of, New Jersey
- 3680. Bernards, Township of, New Jersey
- 3681. Bloomfield, Township of, New Jersey
- 3682. Bordentown, Township of, New Jersey
- 3683. Bound Brook, Borough of, New Jersey
- 3684. Branchburg, Township of, New Jersey
- 3685. Brick, Township of, New Jersey
- 3686. Bridgeton, City of, New Jersey
- 3687. Bridgewater, Township of, New Jersey
- 3688. Burlington, County of, New Jersey
- 3689. Burlington, Township of, New Jersey
- 3690. Camden, City of, New Jersey
- 3691. Camden, County of, New Jersey
- 3692. Cape May, County of, New Jersey
- 3693. Carteret, Borough of, New Jersey
- 3694. Cedar Grove, Township of, New Jersey
- 3695. Chatham, Township of, New Jersey
- 3696. Cherry Hill, Township of, New Jersey
- 3697. Cinnaminson, Township of, New Jersey
- 3698. City of Orange, Township of, New Jersey
- 3699. Clark, Township of, New Jersey
- 3700. Cliffside Park, Borough of, New Jersey
- 3701. Clifton, City of, New Jersey
- 3702. Clinton, Township of, New Jersey
- 3703. Collingswood, Borough of, New Jersey
- 3704. Cranford, Township of, New Jersey
- 3705. Cumberland, County of, New Jersey
- 3706. Delran, Township of, New Jersey
- 3707. Denville, Township of, New Jersey
- 3708. Deptford, Township of, New Jersey
- 3709. Dover, Town of, New Jersey
- 3710. Dumont, Borough of, New Jersey
- 3711. East Brunswick, Township of, New Jersey
- 3712. East Greenwich, Township of, New Jersey
- 3713. East Hanover, Township of, New Jersey
- 3714. East Orange, City of, New Jersey
- 3715. East Windsor, Township of, New Jersey
- 3716. Eatontown, Borough of, New Jersey
- 3717. Edgewater, Borough of, New Jersey
- 3718. Edison, Township of, New Jersey
- 3719. Egg Harbor, Township of, New Jersey
- 3720. Elizabeth, City of, New Jersey
- 3721. Elmwood Park, Borough of, New Jersey
- 3722. Englewood, City of, New Jersey
- 3723. Essex, County of, New Jersey
- 3724. Evesham, Township of, New Jersey
- 3725. Ewing, Township of, New Jersey
- 3726. Fair Lawn, Borough of, New Jersey
- 3727. Fairview, Borough of, New Jersey
- 3728. Florence, Township of, New Jersey
- 3729. Florham Park, Borough of, New Jersey
- 3730. Fort Lee, Borough of, New Jersey

- 3731. Franklin Lakes, Borough of, New Jersey
- 3732. Franklin, Township of, New Jersey
- 3733. Freehold, Borough of, New Jersey
- 3734. Freehold, Township of, New Jersey
- 3735. Galloway, Township of, New Jersey
- 3736. Garfield, City of, New Jersey
- 3737. Glassboro, Borough of, New Jersey
- 3738. Glen Rock, Borough of, New Jersey
- 3739. Gloucester City, City of, New Jersey
- 3740. Gloucester, County of, New Jersey
- 3741. Gloucester, Township of, New Jersey
- 3742. Guttenberg, Town of, New Jersey
- 3743. Hackensack, City of, New Jersey
- 3744. Haddon, Township of, New Jersey
- 3745. Haddonfield, Borough of, New Jersey
- 3746. Hamilton, Township of, New Jersey
- 3747. Hammonton, Town of, New Jersey
- 3748. Hanover, Township of, New Jersey
- 3749. Harrison, Town of, New Jersey
- 3750. Harrison, Township of, New Jersey
- 3751. Hasbrouck Heights, Borough of, New Jersey
- 3752. Hawthorne, Borough of, New Jersey
- 3753. Hazlet, Township of, New Jersey
- 3754. Highland Park, Borough of, New Jersey
- 3755. Hillsborough, Township of, New Jersey
- 3756. Hillsdale, Borough of, New Jersey
- 3757. Hillside, Township of, New Jersey
- 3758. Hoboken, City of, New Jersey
- 3759. Holmdel, Township of, New Jersey
- 3760. Hopatcong, Borough of, New Jersey
- 3761. Hopewell, Township of, New Jersey
- 3762. Howell, Township of, New Jersey
- 3763. Hudson, County of, New Jersey
- 3764. Hunterdon, County of, New Jersey
- 3765. Irvington, Township of, New Jersey
- 3766. Jackson, Township of, New Jersey
- 3767. Jefferson, Township of, New Jersey
- 3768. Jersey City, City of, New Jersey
- 3769. Kearny, Town of, New Jersey
- 3770. Lacey, Township of, New Jersey
- 3771. Lakewood, Township of, New Jersey
- 3772. Lawrence, Township of, New Jersey
- 3773. Lincoln Park, Borough of, New Jersey
- 3774. Linden, City of, New Jersey
- 3775. Lindenwold, Borough of, New Jersey
- 3776. Little Egg Harbor, Township of, New Jersey
- 3777. Little Falls, Township of, New Jersey
- 3778. Little Ferry, Borough of, New Jersey
- 3779. Livingston, Township of, New Jersey
- 3780. Lodi, Borough of, New Jersey
- 3781. Long Branch, City of, New Jersey
- 3782. Lower, Township of, New Jersey
- 3783. Lumberton, Township of, New Jersey
- 3784. Lyndhurst, Township of, New Jersey
- 3785. Madison, Borough of, New Jersey
- 3786. Mahwah, Township of, New Jersey
- 3787. Manalapan, Township of, New Jersey
- 3788. Manchester, Township of, New Jersey
- 3789. Mantua, Township of, New Jersey
- 3790. Manville, Borough of, New Jersey
- 3791. Maple Shade, Township of, New Jersey
- 3792. Maplewood, Township of, New Jersey
- 3793. Marlboro, Township of, New Jersey
- 3794. Medford, Township of, New Jersey
- 3795. Mercer, County of, New Jersey
- 3796. Metuchen, Borough of, New Jersey
- 3797. Middle, Township of, New Jersey
- 3798. Middlesex, Borough of, New Jersey
- 3799. Middlesex, County of, New Jersey
- 3800. Middletown, Township of, New Jersey
- 3801. Millburn, Township of, New Jersey
- 3802. Millstone, Township of, New Jersey
- 3803. Millville, City of, New Jersey
- 3804. Monmouth, County of, New Jersey
- 3805. Monroe, Township of, New Jersey

- 3806. Montclair, Township of, New Jersey
- 3807. Montgomery, Township of, New Jersey
- 3808. Montville, Township of, New Jersey
- 3809. Moorestown, Township of, New Jersey
- 3810. Morris, County of, New Jersey
- 3811. Morris, Township of, New Jersey
- 3812. Morristown, Town of, New Jersey
- 3813. Mount Laurel, Township of, New Jersey
- 3814. Mount Olive, Township of, New Jersey
- 3815. Neptune, Township of, New Jersey
- 3816. New Brunswick, City of, New Jersey
- 3817. New Milford, Borough of, New Jersey
- 3818. New Providence, Borough of, New Jersey
- 3819. Newark, City of, New Jersey
- 3820. North Arlington, Borough of, New Jersey
- 3821. North Bergen, Township of, New Jersey
- 3822. North Brunswick, Township of, New Jersey
- 3823. North Plainfield, Borough of, New Jersey
- 3824. Nutley, Township of, New Jersey
- 3825. Oakland, Borough of, New Jersey
- 3826. Ocean City, City of, New Jersey
- 3827. Ocean, County of, New Jersey
- 3828. Ocean, Township of, New Jersey
- 3829. Old Bridge, Township of, New Jersey
- 3830. Palisades Park, Borough of, New Jersey
- 3831. Paramus, Borough of, New Jersey
- 3832. Parsippany-Troy Hills, Township of, New Jersey
- 3833. Passaic, City of, New Jersey
- 3834. Passaic, County of, New Jersey
- 3835. Paterson, City of, New Jersey
- 3836. Pemberton, Township of, New Jersey
- 3837. Pennsauken, Township of, New Jersey
- 3838. Pennsville, Township of, New Jersey
- 3839. Pequannock, Township of, New Jersey
- 3840. Perth Amboy, City of, New Jersey
- 3841. Phillipsburg, Town of, New Jersey
- 3842. Pine Hill, Borough of, New Jersey
- 3843. Piscataway, Township of, New Jersey
- 3844. Plainfield, City of, New Jersey
- 3845. Plainsboro, Township of, New Jersey
- 3846. Pleasantville, City of, New Jersey
- 3847. Point Pleasant, Borough of, New Jersey
- 3848. Pompton Lakes, Borough of, New Jersey
- 3849. Princeton, New Jersey
- 3850. Rahway, City of, New Jersey
- 3851. Ramsey, Borough of, New Jersey
- 3852. Randolph, Township of, New Jersey
- 3853. Raritan, Township of, New Jersey
- 3854. Readington, Township of, New Jersey
- 3855. Red Bank, Borough of, New Jersey
- 3856. Ridgefield, Borough of, New Jersey
- 3857. Ridgefield Park, Village of, New Jersey
- 3858. Ridgewood, Village of, New Jersey
- 3859. Ringwood, Borough of, New Jersey
- 3860. River Edge, Borough of, New Jersey
- 3861. Robbinsville, Township of, New Jersey
- 3862. Rockaway, Township of, New Jersey
- 3863. Roselle, Borough of, New Jersey
- 3864. Roselle Park, Borough of, New Jersey
- 3865. Roxbury, Township of, New Jersey
- 3866. Rutherford, Borough of, New Jersey
- 3867. Saddle Brook, Township of, New Jersey
- 3868. Salem, County of, New Jersey
- 3869. Sayreville, Borough of, New Jersey
- 3870. Scotch Plains, Township of, New Jersey
- 3871. Secaucus, Town of, New Jersey

- 3872. Somers Point, City of, New Jersey
- 3873. Somerset, County of, New Jersey
- 3874. Somerville, Borough of, New Jersey
- 3875. South Brunswick, Township of, New Jersey
- 3876. South Orange Village, Township of, New Jersey
- 3877. South Plainfield, Borough of, New Jersey
- 3878. South River, Borough of, New Jersey
- 3879. Southampton, Township of, New Jersey
- 3880. Sparta, Township of, New Jersey
- 3881. Springfield, Township of, New Jersey
- 3882. Stafford, Township of, New Jersey
- 3883. Summit, City of, New Jersey
- 3884. Sussex, County of, New Jersey
- 3885. Teaneck, Township of, New Jersey
- 3886. Tenaflly, Borough of, New Jersey
- 3887. Tinton Falls, Borough of, New Jersey
- 3888. Toms River, Township of, New Jersey
- 3889. Totowa, Borough of, New Jersey
- 3890. Trenton, City of, New Jersey
- 3891. Union City, City of, New Jersey
- 3892. Union, County of, New Jersey
- 3893. Union, Township of, New Jersey
- 3894. Upper, Township of, New Jersey
- 3895. Vernon, Township of, New Jersey
- 3896. Verona, Township of, New Jersey
- 3897. Vineland, City of, New Jersey
- 3898. Voorhees, Township of, New Jersey
- 3899. Waldwick, Borough of, New Jersey
- 3900. Wall, Township of, New Jersey
- 3901. Wallington, Borough of, New Jersey
- 3902. Wanaque, Borough of, New Jersey
- 3903. Wantage, Township of, New Jersey
- 3904. Warren, County of, New Jersey
- 3905. Warren, Township of, New Jersey
- 3906. Washington, Township of, New Jersey
- 3907. Waterford, Township of, New Jersey
- 3908. Wayne, Township of, New Jersey
- 3909. Weehawken, Township of, New Jersey
- 3910. West Caldwell, Township of, New Jersey
- 3911. West Deptford, Township of, New Jersey
- 3912. West Milford, Township of, New Jersey
- 3913. West New York, Town of, New Jersey
- 3914. West Orange, Township of, New Jersey
- 3915. West Windsor, Township of, New Jersey
- 3916. Westfield, Town of, New Jersey
- 3917. Westwood, Borough of, New Jersey
- 3918. Willingboro, Township of, New Jersey
- 3919. Winslow, Township of, New Jersey
- 3920. Woodbridge, Township of, New Jersey
- 3921. Woodland Park, Borough of, New Jersey
- 3922. Woolwich, Township of, New Jersey
- 3923. Wyckoff, Township of, New Jersey
- 3924. Albany, City of, New York
- 3925. Albany, County of, New York
- 3926. Allegany, County of, New York
- 3927. Amherst, Town of, New York
- 3928. Amsterdam, City of, New York
- 3929. Arcadia, Town of, New York
- 3930. Auburn, City of, New York
- 3931. Aurora, Town of, New York
- 3932. Babylon, Town of, New York
- 3933. Babylon, Village of, New York
- 3934. Ballston, Town of, New York
- 3935. Batavia, City of, New York
- 3936. Bath, Town of, New York
- 3937. Beacon, City of, New York
- 3938. Bedford, Town of, New York
- 3939. Beekman, Town of, New York
- 3940. Bethlehem, Town of, New York
- 3941. Binghamton, City of, New York
- 3942. Blooming Grove, Town of, New York
- 3943. Brighton, Town of, New York

3944. Bronx, County of, New York  
 3945. Brookhaven, Town of, New York  
 3946. Broome, County of, New York  
 3947. Brunswick, Town of, New York  
 3948. Buffalo, City of, New York  
 3949. Camillus, Town of, New York  
 3950. Canandaigua, City of, New York  
 3951. Canandaigua, Town of, New York  
 3952. Canton, Town of, New York  
 3953. Carmel, Town of, New York  
 3954. Catskill, Town of, New York  
 3955. Cattaraugus, County of, New York  
 3956. Cayuga, County of, New York  
 3957. Chautauqua, County of, New York  
 3958. Cheektowaga, Town of, New York  
 3959. Chemung, County of, New York  
 3960. Chenango, County of, New York  
 3961. Chenango, Town of, New York  
 3962. Chester, Town of, New York  
 3963. Chili, Town of, New York  
 3964. Cicero, Town of, New York  
 3965. Clarence, Town of, New York  
 3966. Clarkstown, Town of, New York  
 3967. Clay, Town of, New York  
 3968. Clifton Park, Town of, New York  
 3969. Clinton, County of, New York  
 3970. Cohoes, City of, New York  
 3971. Colonie, Town of, New York  
 3972. Columbia, County of, New York  
 3973. Corning, City of, New York  
 3974. Cornwall, Town of, New York  
 3975. Cortland, City of, New York  
 3976. Cortland, County of, New York  
 3977. Cortlandt, Town of, New York  
 3978. De Witt, Town of, New York  
 3979. Delaware, County of, New York  
 3980. Depew, Village of, New York  
 3981. Dobbs Ferry, Village of, New York  
 3982. Dryden, Town of, New York  
 3983. Dunkirk, City of, New York  
 3984. Dutchess, County of, New York  
 3985. East Fishkill, Town of, New York  
 3986. East Greenbush, Town of, New York  
 3987. East Hampton, Town of, New York  
 3988. Eastchester, Town of, New York  
 3989. Elma, Town of, New York

3990. Elmira, City of, New York  
 3991. Endicott, Village of, New York  
 3992. Erie, County of, New York  
 3993. Essex, County of, New York  
 3994. Evans, Town of, New York  
 3995. Fallsburg, Town of, New York  
 3996. Farmington, Town of, New York  
 3997. Fishkill, Town of, New York  
 3998. Floral Park, Village of, New York  
 3999. Franklin, County of, New York  
 4000. Fredonia, Village of, New York  
 4001. Freeport, Village of, New York  
 4002. Fulton, City of, New York  
 4003. Fulton, County of, New York  
 4004. Garden City, Village of, New York  
 4005. Gates, Town of, New York  
 4006. Geddes, Town of, New York  
 4007. Genesee, County of, New York  
 4008. Geneseo, Town of, New York  
 4009. Geneva, City of, New York  
 4010. German Flatts, Town of, New York  
 4011. Glen Cove, City of, New York  
 4012. Glens Falls, City of, New York  
 4013. Glenville, Town of, New York  
 4014. Gloversville, City of, New York  
 4015. Goshen, Town of, New York  
 4016. Grand Island, Town of, New York  
 4017. Great Neck, Village of, New York  
 4018. Greece, Town of, New York  
 4019. Greenburgh, Town of, New York  
 4020. Greene, County of, New York  
 4021. Guilderland, Town of, New York  
 4022. Halfmoon, Town of, New York  
 4023. Hamburg, Town of, New York  
 4024. Harrison, Town of, New York  
 4025. Harrison, Village of, New York  
 4026. Haverstraw, Town of, New York  
 4027. Haverstraw, Village of, New York  
 4028. Hempstead, Town of, New York  
 4029. Hempstead, Village of, New York  
 4030. Henrietta, Town of, New York  
 4031. Herkimer, County of, New York  
 4032. Highlands, Town of, New York  
 4033. Horseheads, Town of, New York  
 4034. Huntington, Town of, New York  
 4035. Hyde Park, Town of, New York

4036. Irondequoit, Town of, New York
4037. Islip, Town of, New York
4038. Ithaca, City of, New York
4039. Ithaca, Town of, New York
4040. Jamestown, City of, New York
4041. Jefferson, County of, New York
4042. Johnson City, Village of, New York
4043. Kenmore, Village of, New York
4044. Kent, Town of, New York
4045. Kings, County of, New York
4046. Kingsbury, Town of, New York
4047. Kingston, City of, New York
4048. Kirkland, Town of, New York
4049. Kiryas Joel, Village of, New York
4050. La Grange, Town of, New York
4051. Lackawanna, City of, New York
4052. Lake Grove, Village of, New York
4053. Lancaster, Town of, New York
4054. Lancaster, Village of, New York
4055. Lansing, Town of, New York
4056. Le Ray, Town of, New York
4057. Lewis, County of, New York
4058. Lewisboro, Town of, New York
4059. Lewiston, Town of, New York
4060. Lindenhurst, Village of, New York
4061. Livingston, County of, New York
4062. Lloyd, Town of, New York
4063. Lockport, City of, New York
4064. Lockport, Town of, New York
4065. Long Beach, City of, New York
4066. Lynbrook, Village of, New York
4067. Lysander, Town of, New York
4068. Madison, County of, New York
4069. Malone, Town of, New York
4070. Malta, Town of, New York
4071. Mamakating, Town of, New York
4072. Mamaroneck, Town of, New York
4073. Mamaroneck, Village of, New York
4074. Manlius, Town of, New York
4075. Massapequa Park, Village of, New York
4076. Massena, Town of, New York
4077. Massena, Village of, New York
4078. Middletown, City of, New York
4079. Milton, Town of, New York
4080. Mineola, Village of, New York
4081. Monroe, County of, New York
4082. Monroe, Town of, New York
4083. Montgomery, County of, New York
4084. Montgomery, Town of, New York
4085. Moreau, Town of, New York
4086. Mount Kisco, Village of/ Town of, New York
4087. Mount Pleasant, Town of, New York
4088. Mount Vernon, City of, New York
4089. Nassau, County of, New York
4090. New Castle, Town of, New York
4091. New Hartford, Town of, New York
4092. New Paltz, Town of, New York
4093. New Rochelle, City of, New York
4094. New Windsor, Town of, New York
4095. New York, City of, New York
4096. New York, County of, New York
4097. Newburgh, City of, New York
4098. Newburgh, Town of, New York
4099. Niagara, County of, New York
4100. Niagara Falls, City of, New York
4101. Niskayuna, Town of, New York
4102. North Castle, Town of, New York
4103. North Greenbush, Town of, New York
4104. North Hempstead, Town of, New York
4105. North Tonawanda, City of, New York
4106. Ogden, Town of, New York
4107. Ogdensburg, City of, New York
4108. Olean, City of, New York
4109. Oneida, City of, New York
4110. Oneida, County of, New York
4111. Oneonta, City of, New York
4112. Onondaga, County of, New York
4113. Onondaga, Town of, New York
4114. Ontario, County of, New York
4115. Ontario, Town of, New York
4116. Orange, County of, New York
4117. Orangetown, Town of, New York
4118. Orchard Park, Town of, New York
4119. Orleans, County of, New York
4120. Ossining, Town of, New York
4121. Ossining, Village of, New York
4122. Oswego, City of, New York

4123. Oswego, County of, New York
4124. Otsego, County of, New York
4125. Owego, Town of, New York
4126. Oyster Bay, Town of, New York
4127. Palm Tree, Town of, New York
4128. Parma, Town of, New York
4129. Patchogue, Village of, New York
4130. Patterson, Town of, New York
4131. Peekskill, City of, New York
4132. Pelham, Town of, New York
4133. Penfield, Town of, New York
4134. Perinton, Town of, New York
4135. Pittsford, Town of, New York
4136. Plattekill, Town of, New York
4137. Plattsburgh, City of, New York
4138. Plattsburgh, Town of, New York
4139. Pomfret, Town of, New York
4140. Port Chester, Village of, New York
4141. Potsdam, Town of, New York
4142. Poughkeepsie, City of, New York
4143. Poughkeepsie, Town of, New York
4144. Putnam, County of, New York
4145. Putnam Valley, Town of, New York
4146. Queens, County of, New York
4147. Queensbury, Town of, New York
4148. Ramapo, Town of, New York
4149. Red Hook, Town of, New York
4150. Rensselaer, County of, New York
4151. Richmond, County of, New York
4152. Riverhead, Town of, New York
4153. Rochester, City of, New York
4154. Rockland, County of, New York
4155. Rockville Centre, Village of, New York
4156. Rome, City of, New York
4157. Rotterdam, Town of, New York
4158. Rye, City of, New York
4159. Rye, Town of, New York
4160. Salina, Town of, New York
4161. Saratoga, County of, New York
4162. Saratoga Springs, City of, New York
4163. Saugerties, Town of, New York
4164. Scarsdale, Village of/ Scarsdale, Town of, New York
4165. Schenectady, City of, New York
4166. Schenectady, County of, New York
4167. Schodack, Town of, New York
4168. Schoharie, County of, New York
4169. Schuyler, County of, New York
4170. Seneca, County of, New York
4171. Shawangunk, Town of, New York
4172. Sleepy Hollow, Village of, New York
4173. Smithtown, Town of, New York
4174. Somers, Town of, New York
4175. Southampton, Town of, New York
4176. Southeast, Town of, New York
4177. Southold, Town of, New York
4178. Spring Valley, Village of, New York
4179. St. Lawrence, County of, New York
4180. Steuben, County of, New York
4181. Stony Point, Town of, New York
4182. Suffern, Village of, New York
4183. Suffolk, County of, New York
4184. Sullivan, County of, New York
4185. Sullivan, Town of, New York
4186. Sweden, Town of, New York
4187. Syracuse, City of, New York
4188. Tarrytown, Village of, New York
4189. Thompson, Town of, New York
4190. Tioga, County of, New York
4191. Tompkins, County of, New York
4192. Tonawanda, City of, New York
4193. Tonawanda, Town of, New York
4194. Troy, City of, New York
4195. Ulster, County of, New York
4196. Ulster, Town of, New York
4197. Union, Town of, New York
4198. Utica, City of, New York
4199. Valley Stream, Village of, New York
4200. Van Buren, Town of, New York
4201. Vestal, Town of, New York
4202. Victor, Town of, New York
4203. Wallkill, Town of, New York
4204. Wappinger, Town of, New York
4205. Warren, County of, New York
4206. Warwick, Town of, New York
4207. Washington, County of, New York
4208. Watertown, City of, New York
4209. Wawarsing, Town of, New York
4210. Wayne, County of, New York
4211. Webster, Town of, New York

4212. West Haverstraw, Village of, New York
4213. West Seneca, Town of, New York
4214. Westbury, Village of, New York
4215. Westchester, County of, New York
4216. Wheatfield, Town of, New York
4217. White Plains, City of, New York
4218. Whitestown, Town of, New York
4219. Wilton, Town of, New York
4220. Woodbury, Town of, New York
4221. Woodbury, Village of, New York
4222. Wyoming, County of, New York
4223. Yates, County of, New York
4224. Yonkers, City of, New York
4225. Yorktown, Town of, New York
4226. Alamance, County of, North Carolina
4227. Albemarle, City of, North Carolina
4228. Alexander, County of, North Carolina
4229. Alleghany, County of, North Carolina
4230. Anson, County of, North Carolina
4231. Apex, Town of, North Carolina
4232. Archdale, City of, North Carolina
4233. Ashe, County of, North Carolina
4234. Asheboro, City of, North Carolina
4235. Asheville, City of, North Carolina
4236. Avery, County of, North Carolina
4237. Beaufort, County of, North Carolina
4238. Belmont, City of, North Carolina
4239. Bertie, County of, North Carolina
4240. Bladen, County of, North Carolina
4241. Boone, Town of, North Carolina
4242. Brunswick, County of, North Carolina
4243. Buncombe, County of, North Carolina
4244. Burke, County of, North Carolina
4245. Burlington, City of, North Carolina
4246. Cabarrus, County of, North Carolina
4247. Caldwell, County of, North Carolina
4248. Camden, County of, North Carolina
4249. Carrboro, Town of, North Carolina
4250. Carteret, County of, North Carolina
4251. Cary, Town of, North Carolina
4252. Caswell, County of, North Carolina
4253. Catawba, County of, North Carolina
4254. Chapel Hill, Town of, North Carolina
4255. Charlotte, City of, North Carolina
4256. Chatham, County of, North Carolina
4257. Cherokee, County of, North Carolina
4258. Chowan, County of, North Carolina
4259. Clay, County of, North Carolina
4260. Clayton, Town of, North Carolina
4261. Clemmons, Village of, North Carolina
4262. Cleveland, County of, North Carolina
4263. Columbus, County of, North Carolina
4264. Concord, City of, North Carolina
4265. Cornelius, Town of, North Carolina
4266. Craven, County of, North Carolina
4267. Cumberland, County of, North Carolina
4268. Currituck, County of, North Carolina
4269. Dare, County of, North Carolina
4270. Davidson, County of, North Carolina
4271. Davidson, Town of, North Carolina
4272. Davie, County of, North Carolina
4273. Duplin, County of, North Carolina
4274. Durham, City of, North Carolina
4275. Durham, County of, North Carolina
4276. Eden, City of, North Carolina
4277. Edgecombe, County of, North Carolina
4278. Elizabeth City, City of, North Carolina
4279. Elon, Town of, North Carolina
4280. Fayetteville, City of, North Carolina
4281. Forsyth, County of, North Carolina
4282. Franklin, County of, North Carolina
4283. Fuquay-Varina, Town of, North Carolina
4284. Garner, Town of, North Carolina
4285. Gaston, County of, North Carolina
4286. Gastonia, City of, North Carolina
4287. Gates, County of, North Carolina
4288. Goldsboro, City of, North Carolina
4289. Graham, City of, North Carolina



4290. Granville, County of, North Carolina
4291. Greene, County of, North Carolina
4292. Greensboro, City of, North Carolina
4293. Greenville, City of, North Carolina
4294. Guilford, County of, North Carolina
4295. Halifax, County of, North Carolina
4296. Harnett, County of, North Carolina
4297. Harrisburg, Town of, North Carolina
4298. Havelock, City of, North Carolina
4299. Haywood, County of, North Carolina
4300. Henderson, City of, North Carolina
4301. Henderson, County of, North Carolina
4302. Hendersonville, City of, North Carolina
4303. Hertford, County of, North Carolina
4304. Hickory, City of, North Carolina
4305. High Point, City of, North Carolina
4306. Hoke, County of, North Carolina
4307. Holly Springs, Town of, North Carolina
4308. Hope Mills, Town of, North Carolina
4309. Huntersville, Town of, North Carolina
4310. Indian Trail, Town of, North Carolina
4311. Iredell, County of, North Carolina
4312. Jackson, County of, North Carolina
4313. Jacksonville, City of, North Carolina
4314. Johnston, County of, North Carolina
4315. Kannapolis, City of, North Carolina
4316. Kernersville, Town of, North Carolina
4317. Kings Mountain, City of, North Carolina
4318. Kinston, City of, North Carolina
4319. Knightdale, Town of, North Carolina
4320. Laurinburg, City of, North Carolina
4321. Lee, County of, North Carolina
4322. Leland, Town of, North Carolina
4323. Lenoir, City of, North Carolina
4324. Lenoir, County of, North Carolina
4325. Lewisville, Town of, North Carolina
4326. Lexington, City of, North Carolina
4327. Lincoln, County of, North Carolina
4328. Lincolnton, City of, North Carolina
4329. Lumberton, City of, North Carolina
4330. Macon, County of, North Carolina
4331. Madison, County of, North Carolina
4332. Martin, County of, North Carolina
4333. Matthews, Town of, North Carolina
4334. McDowell, County of, North Carolina
4335. Mebane, City of, North Carolina
4336. Mecklenburg, County of, North Carolina
4337. Mint Hill, Town of, North Carolina
4338. Mitchell, County of, North Carolina
4339. Monroe, City of, North Carolina
4340. Montgomery, County of, North Carolina
4341. Moore, County of, North Carolina
4342. Mooresville, Town of, North Carolina
4343. Morganton, City of, North Carolina
4344. Morrisville, Town of, North Carolina
4345. Mount Airy, City of, North Carolina
4346. Mount Holly, City of, North Carolina
4347. Nash, County of, North Carolina
4348. New Bern, City of, North Carolina
4349. New Hanover, County of, North Carolina
4350. Newton, City of, North Carolina
4351. Northampton, County of, North Carolina
4352. Onslow, County of, North Carolina
4353. Orange, County of, North Carolina
4354. Pamlico, County of, North Carolina
4355. Pasquotank, County of, North Carolina
4356. Pender, County of, North Carolina
4357. Perquimans, County of, North Carolina
4358. Person, County of, North Carolina
4359. Pinehurst, Village of, North Carolina
4360. Pitt, County of, North Carolina
4361. Polk, County of, North Carolina
4362. Raleigh, City of, North Carolina
4363. Randolph, County of, North Carolina
4364. Reidsville, City of, North Carolina

4365. Richmond, County of, North Carolina
4366. Roanoke Rapids, City of, North Carolina
4367. Robeson, County of, North Carolina
4368. Rockingham, County of, North Carolina
4369. Rocky Mount, City of, North Carolina
4370. Rowan, County of, North Carolina
4371. Rutherford, County of, North Carolina
4372. Salisbury, City of, North Carolina
4373. Sampson, County of, North Carolina
4374. Sanford, City of, North Carolina
4375. Scotland, County of, North Carolina
4376. Shelby, City of, North Carolina
4377. Smithfield, Town of, North Carolina
4378. Southern Pines, Town of, North Carolina
4379. Spring Lake, Town of, North Carolina
4380. Stallings, Town of, North Carolina
4381. Stanly, County of, North Carolina
4382. Statesville, City of, North Carolina
4383. Stokes, County of, North Carolina
4384. Summerfield, Town of, North Carolina
4385. Surry, County of, North Carolina
4386. Swain, County of, North Carolina
4387. Tarboro, Town of, North Carolina
4388. Thomasville, City of, North Carolina
4389. Transylvania, County of, North Carolina
4390. Union, County of, North Carolina
4391. Vance, County of, North Carolina
4392. Wake, County of, North Carolina
4393. Wake Forest, Town of, North Carolina
4394. Warren, County of, North Carolina
4395. Washington, County of, North Carolina
4396. Watauga, County of, North Carolina
4397. Waxhaw, Town of, North Carolina
4398. Wayne, County of, North Carolina
4399. Waynesville, Town of, North Carolina
4400. Weddington, Town of, North Carolina
4401. Wilkes, County of, North Carolina
4402. Wilmington, City of, North Carolina
4403. Wilson, City of, North Carolina
4404. Wilson, County of, North Carolina
4405. Winston-Salem, City of, North Carolina
4406. Yadkin, County of, North Carolina
4407. Yancey, County of, North Carolina
4408. Barnes, County of, North Dakota
4409. Bismarck, City of, North Dakota
4410. Burleigh, County of, North Dakota
4411. Cass, County of, North Dakota
4412. Dickinson, City of, North Dakota
4413. Fargo, City of, North Dakota
4414. Grand Forks, City of, North Dakota
4415. Grand Forks, County of, North Dakota
4416. Jamestown, City of, North Dakota
4417. Mandan, City of, North Dakota
4418. McKenzie, County of, North Dakota
4419. Minot, City of, North Dakota
4420. Morton, County of, North Dakota
4421. Mountrail, County of, North Dakota
4422. Ramsey, County of, North Dakota
4423. Richland, County of, North Dakota
4424. Rolette, County of, North Dakota
4425. Stark, County of, North Dakota
4426. Stutsman, County of, North Dakota
4427. Walsh, County of, North Dakota
4428. Ward, County of, North Dakota
4429. West Fargo, City of, North Dakota
4430. Williams, County of, North Dakota
4431. Williston, City of, North Dakota
4432. Adams, County of, Ohio
4433. Akron, City of, Ohio
4434. Allen, County of, Ohio
4435. Alliance, City of, Ohio
4436. American, Township of, Ohio
4437. Amherst, City of, Ohio
4438. Anderson, Township of, Ohio
4439. Ashland, City of, Ohio
4440. Ashland, County of, Ohio

- 4441. Ashtabula, City of, Ohio
- 4442. Ashtabula, County of, Ohio
- 4443. Ashtabula, Township of, Ohio
- 4444. Athens, City of, Ohio
- 4445. Athens, County of, Ohio
- 4446. Athens, Township of, Ohio
- 4447. Auglaize, County of, Ohio
- 4448. Aurora, City of, Ohio
- 4449. Austintown, Township of, Ohio
- 4450. Avon, City of, Ohio
- 4451. Avon Lake, City of, Ohio
- 4452. Bainbridge, Township of, Ohio
- 4453. Barberton, City of, Ohio
- 4454. Batavia, Township of, Ohio
- 4455. Bath, Township of, Ohio
- 4456. Bay, Village of, City of, Ohio
- 4457. Beachwood, City of, Ohio
- 4458. Beavercreek, City of, Ohio
- 4459. Beavercreek, Township of, Ohio
- 4460. Bedford, City of, Ohio
- 4461. Bedford Heights, City of, Ohio
- 4462. Bellefontaine, City of, Ohio
- 4463. Belmont, County of, Ohio
- 4464. Berea, City of, Ohio
- 4465. Bethel, Township of, Ohio
- 4466. Bexley, City of, Ohio
- 4467. Blue Ash, City of, Ohio
- 4468. Boardman, Township of, Ohio
- 4469. Bowling Green, City of, Ohio
- 4470. Brecksville, City of, Ohio
- 4471. Brimfield, Township of, Ohio
- 4472. Broadview Heights, City of, Ohio
- 4473. Brook Park, City of, Ohio
- 4474. Brooklyn, City of, Ohio
- 4475. Brown, County of, Ohio
- 4476. Brunswick, City of, Ohio
- 4477. Brunswick Hills, Township of, Ohio
- 4478. Bucyrus, City of, Ohio
- 4479. Butler, County of, Ohio
- 4480. Cambridge, City of, Ohio
- 4481. Cambridge, Township of, Ohio
- 4482. Canfield, Township of, Ohio
- 4483. Canton, City of, Ohio
- 4484. Canton, Township of, Ohio
- 4485. Carroll, County of, Ohio
- 4486. Celina, City of, Ohio
- 4487. Centerville, City of, Ohio
- 4488. Champaign, County of, Ohio
- 4489. Chester, Township of, Ohio
- 4490. Chillicothe, City of, Ohio
- 4491. Chippewa, Township of, Ohio
- 4492. Cincinnati, City of, Ohio
- 4493. Circleville, City of, Ohio
- 4494. Clark, County of, Ohio
- 4495. Clayton, City of, Ohio
- 4496. Clear Creek, Township of, Ohio
- 4497. Clermont, County of, Ohio
- 4498. Cleveland, City of, Ohio
- 4499. Cleveland Heights, City of, Ohio
- 4500. Clinton, County of, Ohio
- 4501. Clinton, Township of, Ohio
- 4502. Colerain, Township of, Ohio
- 4503. Columbiana, County of, Ohio
- 4504. Columbus, City of, Ohio
- 4505. Concord, Township of, Ohio
- 4506. Conneaut, City of, Ohio
- 4507. Copley, Township of, Ohio
- 4508. Coshocton, City of, Ohio
- 4509. Coshocton, County of, Ohio
- 4510. Coventry, Township of, Ohio
- 4511. Crawford, County of, Ohio
- 4512. Cuyahoga, County of, Ohio
- 4513. Cuyahoga Falls, City of, Ohio
- 4514. Darke, County of, Ohio
- 4515. Dayton, City of, Ohio
- 4516. Deerfield, Township of, Ohio
- 4517. Defiance, City of, Ohio
- 4518. Defiance, County of, Ohio
- 4519. Defiance, Township of, Ohio
- 4520. Delaware, City of, Ohio
- 4521. Delaware City, Township of, Ohio
- 4522. Delaware, County of, Ohio
- 4523. Delhi, Township of, Ohio
- 4524. Dover, City of, Ohio
- 4525. Dublin, City of, Ohio
- 4526. Duchouquet, Township of, Ohio
- 4527. East Cleveland, City of, Ohio
- 4528. East Liverpool, City of, Ohio
- 4529. Eastlake, City of, Ohio
- 4530. Elyria, City of, Ohio
- 4531. Englewood, City of, Ohio
- 4532. Erie, County of, Ohio

- 4533. Etna, Township of, Ohio
- 4534. Euclid, City of, Ohio
- 4535. Fairborn, City of, Ohio
- 4536. Fairfield, City of, Ohio
- 4537. Fairfield, County of, Ohio
- 4538. Fairfield, Township of, Ohio
- 4539. Fairview Park, City of, Ohio
- 4540. Falls, Township of, Ohio
- 4541. Fayette, County of, Ohio
- 4542. Findlay, City of, Ohio
- 4543. Forest Park, City of, Ohio
- 4544. Fostoria, City of, Ohio
- 4545. Franklin, City of, Ohio
- 4546. Franklin, County of, Ohio
- 4547. Franklin, Township of, Ohio
- 4548. Fremont, City of, Ohio
- 4549. Fulton, County of, Ohio
- 4550. Gahanna, City of, Ohio
- 4551. Gallia, County of, Ohio
- 4552. Garfield Heights, City of, Ohio
- 4553. Geauga, County of, Ohio
- 4554. Geneva, Township of, Ohio
- 4555. Genoa, Township of, Ohio
- 4556. Goshen, Township of, Ohio
- 4557. Granville, Township of, Ohio
- 4558. Green, City of, Ohio
- 4559. Green, Township of, Ohio
- 4560. Greene, County of, Ohio
- 4561. Greenville, City of, Ohio
- 4562. Greenville, Township of, Ohio
- 4563. Grove City, City of, Ohio
- 4564. Guernsey, County of, Ohio
- 4565. Hamilton, City of, Ohio
- 4566. Hamilton, County of, Ohio
- 4567. Hamilton, Township of, Ohio
- 4568. Hancock, County of, Ohio
- 4569. Hardin, County of, Ohio
- 4570. Harrison, City of, Ohio
- 4571. Harrison, County of, Ohio
- 4572. Harrison, Township of, Ohio
- 4573. Heath, City of, Ohio
- 4574. Henry, County of, Ohio
- 4575. Highland, County of, Ohio
- 4576. Hilliard, City of, Ohio
- 4577. Hocking, County of, Ohio
- 4578. Holmes, County of, Ohio
- 4579. Howland, Township of, Ohio
- 4580. Hubbard, Township of, Ohio
- 4581. Huber Heights, City of, Ohio
- 4582. Hudson, City of, Ohio
- 4583. Huron, County of, Ohio
- 4584. Huron, Township of, Ohio
- 4585. Ironton, City of, Ohio
- 4586. Jackson, County of, Ohio
- 4587. Jackson, Township of, Ohio
- 4588. Jefferson, County of, Ohio
- 4589. Jefferson, Township of, Ohio
- 4590. Kent, City of, Ohio
- 4591. Kettering, City of, Ohio
- 4592. Knox, County of, Ohio
- 4593. Lake, County of, Ohio
- 4594. Lake, Township of, Ohio
- 4595. Lakewood, City of, Ohio
- 4596. Lancaster, City of, Ohio
- 4597. Lancaster City, Township of, Ohio
- 4598. Lawrence, County of, Ohio
- 4599. Lawrence, Township of, Ohio
- 4600. Lebanon, City of, Ohio
- 4601. Lemon, Township of, Ohio
- 4602. Liberty, Township of, Ohio
- 4603. Licking, County of, Ohio
- 4604. Lima, City of, Ohio
- 4605. Logan, County of, Ohio
- 4606. London, City of, Ohio
- 4607. Lorain, City of, Ohio
- 4608. Lorain, County of, Ohio
- 4609. Loveland, City of, Ohio
- 4610. Lucas, County of, Ohio
- 4611. Lyndhurst, City of, Ohio
- 4612. Macedonia, City of, Ohio
- 4613. Mad River, Township of, Ohio
- 4614. Madison, County of, Ohio
- 4615. Madison, Township of, Ohio
- 4616. Mahoning, County of, Ohio
- 4617. Mansfield, City of, Ohio
- 4618. Maple Heights, City of, Ohio
- 4619. Marietta, City of, Ohio
- 4620. Marion, City of, Ohio
- 4621. Marion, County of, Ohio
- 4622. Marion, Township of, Ohio
- 4623. Marysville, City of, Ohio
- 4624. Mason, City of, Ohio

- 4625. Massillon, City of, Ohio
- 4626. Maumee, City of, Ohio
- 4627. Mayfield Heights, City of, Ohio
- 4628. Medina, City of, Ohio
- 4629. Medina City, Township of, Ohio
- 4630. Medina, County of, Ohio
- 4631. Meigs, County of, Ohio
- 4632. Mentor, City of, Ohio
- 4633. Mercer, County of, Ohio
- 4634. Miami, County of, Ohio
- 4635. Miami, Township of, Ohio
- 4636. Miamisburg, City of, Ohio
- 4637. Middleburg Heights, City of, Ohio
- 4638. Middletown, City of, Ohio
- 4639. Mifflin, Township of, Ohio
- 4640. Monclova, Township of, Ohio
- 4641. Monroe, City of, Ohio
- 4642. Monroe, County of, Ohio
- 4643. Monroe, Township of, Ohio
- 4644. Montgomery, City of, Ohio
- 4645. Montgomery, County of, Ohio
- 4646. Montville, Township of, Ohio
- 4647. Moorefield, Township of, Ohio
- 4648. Morgan, County of, Ohio
- 4649. Morrow, County of, Ohio
- 4650. Mount Vernon, City of, Ohio
- 4651. Muskingum, County of, Ohio
- 4652. New Albany, City of, Ohio
- 4653. New Franklin, City of, Ohio
- 4654. New Philadelphia, City of, Ohio
- 4655. Newark, City of, Ohio
- 4656. Niles, City of, Ohio
- 4657. Noble, County of, Ohio
- 4658. North Canton, City of, Ohio
- 4659. North Olmsted, City of, Ohio
- 4660. North Ridgeville, City of, Ohio
- 4661. North Royalton, City of, Ohio
- 4662. Norton, City of, Ohio
- 4663. Norwalk, City of, Ohio
- 4664. Norwich, Township of, Ohio
- 4665. Norwood, City of, Ohio
- 4666. Olmsted, Township of, Ohio
- 4667. Orange, Township of, Ohio
- 4668. Oregon, City of, Ohio
- 4669. Ottawa, County of, Ohio
- 4670. Oxford, City of, Ohio
- 4671. Oxford, Township of, Ohio
- 4672. Painesville, City of, Ohio
- 4673. Painesville, Township of, Ohio
- 4674. Paris, Township of, Ohio
- 4675. Parma, City of, Ohio
- 4676. Parma Heights, City of, Ohio
- 4677. Pataskala, City of, Ohio
- 4678. Paulding, County of, Ohio
- 4679. Pease, Township of, Ohio
- 4680. Perkins, Township of, Ohio
- 4681. Perry, County of, Ohio
- 4682. Perry, Township of, Ohio
- 4683. Perrysburg, City of, Ohio
- 4684. Perrysburg, Township of, Ohio
- 4685. Pickaway, County of, Ohio
- 4686. Pickerington, City of, Ohio
- 4687. Pierce, Township of, Ohio
- 4688. Pike, County of, Ohio
- 4689. Piqua, City of, Ohio
- 4690. Plain, Township of, Ohio
- 4691. Pleasant, Township of, Ohio
- 4692. Poland, Township of, Ohio
- 4693. Portage, County of, Ohio
- 4694. Portsmouth, City of, Ohio
- 4695. Powell, City of, Ohio
- 4696. Prairie, Township of, Ohio
- 4697. Preble, County of, Ohio
- 4698. Putnam, County of, Ohio
- 4699. Ravenna, City of, Ohio
- 4700. Reading, City of, Ohio
- 4701. Reynoldsburg, City of, Ohio
- 4702. Richland, County of, Ohio
- 4703. Richland, Township of, Ohio
- 4704. Richmond Heights, City of, Ohio
- 4705. Riverside, City of, Ohio
- 4706. Rocky River, City of, Ohio
- 4707. Ross, County of, Ohio
- 4708. Sagamore Hills, Township of, Ohio
- 4709. Salem, City of, Ohio
- 4710. Sandusky, City of, Ohio
- 4711. Sandusky, County of, Ohio
- 4712. Scioto, County of, Ohio
- 4713. Scioto, Township of, Ohio
- 4714. Seneca, County of, Ohio
- 4715. Seven Hills, City of, Ohio
- 4716. Shaker Heights, City of, Ohio

- 4717. Sharon, Township of, Ohio
- 4718. Sharonville, City of, Ohio
- 4719. Shawnee, Township of, Ohio
- 4720. Shelby, County of, Ohio
- 4721. Sidney, City of, Ohio
- 4722. Solon, City of, Ohio
- 4723. South Euclid, City of, Ohio
- 4724. Springboro, City of, Ohio
- 4725. Springdale, City of, Ohio
- 4726. Springfield, City of, Ohio
- 4727. Springfield, Township of, Ohio
- 4728. St. Marys, Township of, Ohio
- 4729. Stark, County of, Ohio
- 4730. Steubenville, City of, Ohio
- 4731. Stow, City of, Ohio
- 4732. Streetsboro, City of, Ohio
- 4733. Strongsville, City of, Ohio
- 4734. Struthers, City of, Ohio
- 4735. Summit, County of, Ohio
- 4736. Sycamore, Township of, Ohio
- 4737. Sylvania, City of, Ohio
- 4738. Sylvania, Township of, Ohio
- 4739. Symmes, Township of, Ohio
- 4740. Tallmadge, City of, Ohio
- 4741. Tiffin, City of, Ohio
- 4742. Tipp City, City of, Ohio
- 4743. Toledo, City of, Ohio
- 4744. Trenton, City of, Ohio
- 4745. Trotwood, City of, Ohio
- 4746. Troy, City of, Ohio
- 4747. Trumbull, County of, Ohio
- 4748. Truro, Township of, Ohio
- 4749. Turtlecreek, Township of, Ohio
- 4750. Tuscarawas, County of, Ohio
- 4751. Twinsburg, City of, Ohio
- 4752. Union, County of, Ohio
- 4753. Union, Township of, Ohio
- 4754. University Heights, City of, Ohio
- 4755. Upper Arlington, City of, Ohio
- 4756. Upper, Township of, Ohio
- 4757. Urbana, City of, Ohio
- 4758. Urbana, Township of, Ohio
- 4759. Van Wert, City of, Ohio
- 4760. Van Wert, County of, Ohio
- 4761. Vandalia, City of, Ohio
- 4762. Vermilion, City of, Ohio
- 4763. Vinton, County of, Ohio
- 4764. Violet, Township of, Ohio
- 4765. Wadsworth, City of, Ohio
- 4766. Warren, City of, Ohio
- 4767. Warren, County of, Ohio
- 4768. Warrensville Heights, City of, Ohio
- 4769. Washington, County of, Ohio
- 4770. Washington Court House, City of, Ohio
- 4771. Washington, Township of, Ohio
- 4772. Wayne, County of, Ohio
- 4773. Weathersfield, Township of, Ohio
- 4774. West Carrollton, City of, Ohio
- 4775. West Chester, Township of, Ohio
- 4776. Westerville, City of, Ohio
- 4777. Westlake, City of, Ohio
- 4778. Whitehall, City of, Ohio
- 4779. Wickliffe, City of, Ohio
- 4780. Williams, County of, Ohio
- 4781. Willoughby, City of, Ohio
- 4782. Willowick, City of, Ohio
- 4783. Wilmington, City of, Ohio
- 4784. Wood, County of, Ohio
- 4785. Wooster, City of, Ohio
- 4786. Worthington, City of, Ohio
- 4787. Wyandot, County of, Ohio
- 4788. Xenia, City of, Ohio
- 4789. Youngstown, City of, Ohio
- 4790. Zanesville, City of, Ohio
- 4791. Ada, City of, Oklahoma
- 4792. Adair, County of, Oklahoma
- 4793. Altus, City of, Oklahoma
- 4794. Ardmore, City of, Oklahoma
- 4795. Atoka, County of, Oklahoma
- 4796. Bartlesville, City of, Oklahoma
- 4797. Beckham, County of, Oklahoma
- 4798. Bethany, City of, Oklahoma
- 4799. Bixby, City of, Oklahoma
- 4800. Broken Arrow, City of, Oklahoma
- 4801. Bryan, County of, Oklahoma
- 4802. Caddo, County of, Oklahoma
- 4803. Canadian, County of, Oklahoma
- 4804. Carter, County of, Oklahoma
- 4805. Cherokee, County of, Oklahoma
- 4806. Chickasha, City of, Oklahoma
- 4807. Choctaw, City of, Oklahoma

4808. Choctaw, County of, Oklahoma  
4809. Claremore, City of, Oklahoma  
4810. Cleveland, County of, Oklahoma  
4811. Comanche, County of, Oklahoma  
4812. Coweta, City of, Oklahoma  
4813. Craig, County of, Oklahoma  
4814. Creek, County of, Oklahoma  
4815. Custer, County of, Oklahoma  
4816. Del City, City of, Oklahoma  
4817. Delaware, County of, Oklahoma  
4818. Duncan, City of, Oklahoma  
4819. Durant, City of, Oklahoma  
4820. Edmond, City of, Oklahoma  
4821. El Reno, City of, Oklahoma  
4822. Elk City, City of, Oklahoma  
4823. Enid, City of, Oklahoma  
4824. Garfield, County of, Oklahoma  
4825. Garvin, County of, Oklahoma  
4826. Glenpool, City of, Oklahoma  
4827. Grady, County of, Oklahoma  
4828. Guthrie, City of, Oklahoma  
4829. Guymon, City of, Oklahoma  
4830. Haskell, County of, Oklahoma  
4831. Hughes, County of, Oklahoma  
4832. Jackson, County of, Oklahoma  
4833. Jenks, City of, Oklahoma  
4834. Johnston, County of, Oklahoma  
4835. Kay, County of, Oklahoma  
4836. Kingfisher, County of, Oklahoma  
4837. Latimer, County of, Oklahoma  
4838. Lawton, City of, Oklahoma  
4839. Le Flore, County of, Oklahoma  
4840. Lincoln, County of, Oklahoma  
4841. Logan, County of, Oklahoma  
4842. Love, County of, Oklahoma  
4843. Marshall, County of, Oklahoma  
4844. Mayes, County of, Oklahoma  
4845. McAlester, City of, Oklahoma  
4846. McClain, County of, Oklahoma  
4847. McCurtain, County of, Oklahoma  
4848. McIntosh, County of, Oklahoma  
4849. Miami, City of, Oklahoma  
4850. Midwest City, City of, Oklahoma  
4851. Moore, City of, Oklahoma  
4852. Murray, County of, Oklahoma  
4853. Muskogee, City of, Oklahoma

4854. Muskogee, County of, Oklahoma  
4855. Mustang, City of, Oklahoma  
4856. Newcastle, City of, Oklahoma  
4857. Noble, County of, Oklahoma  
4858. Norman, City of, Oklahoma  
4859. Nowata, County of, Oklahoma  
4860. Okfuskee, County of, Oklahoma  
4861. Oklahoma City, City of, Oklahoma  
4862. Oklahoma, County of, Oklahoma  
4863. Okmulgee, City of, Oklahoma  
4864. Okmulgee, County of, Oklahoma  
4865. Osage, County of, Oklahoma  
4866. Ottawa, County of, Oklahoma  
4867. Owasso, City of, Oklahoma  
4868. Pawnee, County of, Oklahoma  
4869. Payne, County of, Oklahoma  
4870. Pittsburg, County of, Oklahoma  
4871. Ponca City, City of, Oklahoma  
4872. Pontotoc, County of, Oklahoma  
4873. Pottawatomie, County of, Oklahoma  
4874. Pushmataha, County of, Oklahoma  
4875. Rogers, County of, Oklahoma  
4876. Sand Springs, City of, Oklahoma  
4877. Sapulpa, City of, Oklahoma  
4878. Seminole, County of, Oklahoma  
4879. Sequoyah, County of, Oklahoma  
4880. Shawnee, City of, Oklahoma  
4881. Stephens, County of, Oklahoma  
4882. Stillwater, City of, Oklahoma  
4883. Tahlequah, City of, Oklahoma  
4884. Texas, County of, Oklahoma  
4885. Tulsa, City of, Oklahoma  
4886. Tulsa, County of, Oklahoma  
4887. Wagoner, County of, Oklahoma  
4888. Warr Acres, City of, Oklahoma  
4889. Washington, County of, Oklahoma  
4890. Washita, County of, Oklahoma  
4891. Weatherford, City of, Oklahoma  
4892. Woodward, City of, Oklahoma  
4893. Woodward, County of, Oklahoma  
4894. Yukon, City of, Oklahoma  
4895. Albany, City of, Oregon  
4896. Ashland, City of, Oregon  
4897. Astoria, City of, Oregon  
4898. Baker, County of, Oregon  
4899. Beaverton, City of, Oregon

- 4900. Bend, City of, Oregon
- 4901. Benton, County of, Oregon
- 4902. Canby, City of, Oregon
- 4903. Central Point, City of, Oregon
- 4904. Clackamas, County of, Oregon
- 4905. Clatsop, County of, Oregon
- 4906. Columbia, County of, Oregon
- 4907. Coos Bay, City of, Oregon
- 4908. Coos, County of, Oregon
- 4909. Cornelius, City of, Oregon
- 4910. Corvallis, City of, Oregon
- 4911. Cottage Grove, City of, Oregon
- 4912. Crook, County of, Oregon
- 4913. Curry, County of, Oregon
- 4914. Dallas, City of, Oregon
- 4915. Deschutes, County of, Oregon
- 4916. Douglas, County of, Oregon
- 4917. Eugene, City of, Oregon
- 4918. Forest Grove, City of, Oregon
- 4919. Gladstone, City of, Oregon
- 4920. Grants Pass, City of, Oregon
- 4921. Gresham, City of, Oregon
- 4922. Happy Valley, City of, Oregon
- 4923. Hermiston, City of, Oregon
- 4924. Hillsboro, City of, Oregon
- 4925. Hood River, County of, Oregon
- 4926. Independence, City of, Oregon
- 4927. Jackson, County of, Oregon
- 4928. Jefferson, County of, Oregon
- 4929. Josephine, County of, Oregon
- 4930. Keizer, City of, Oregon
- 4931. Klamath, County of, Oregon
- 4932. Klamath Falls, City of, Oregon
- 4933. La Grande, City of, Oregon
- 4934. Lake Oswego, City of, Oregon
- 4935. Lane, County of, Oregon
- 4936. Lebanon, City of, Oregon
- 4937. Lincoln, County of, Oregon
- 4938. Linn, County of, Oregon
- 4939. Malheur, County of, Oregon
- 4940. Marion, County of, Oregon
- 4941. McMinnville, City of, Oregon
- 4942. Medford, City of, Oregon
- 4943. Milwaukie, City of, Oregon
- 4944. Monmouth, City of, Oregon
- 4945. Morrow, County of, Oregon
- 4946. Multnomah, County of, Oregon
- 4947. Newberg, City of, Oregon
- 4948. Newport, City of, Oregon
- 4949. Ontario, City of, Oregon
- 4950. Oregon City, City of, Oregon
- 4951. Pendleton, City of, Oregon
- 4952. Polk, County of, Oregon
- 4953. Portland, City of, Oregon
- 4954. Prineville, City of, Oregon
- 4955. Redmond, City of, Oregon
- 4956. Roseburg, City of, Oregon
- 4957. Salem, City of, Oregon
- 4958. Sandy, City of, Oregon
- 4959. Sherwood, City of, Oregon
- 4960. Silverton, City of, Oregon
- 4961. Springfield, City of, Oregon
- 4962. St. Helens, City of, Oregon
- 4963. The Dalles, City of, Oregon
- 4964. Tigard, City of, Oregon
- 4965. Tillamook, County of, Oregon
- 4966. Troutdale, City of, Oregon
- 4967. Tualatin, City of, Oregon
- 4968. Umatilla, County of, Oregon
- 4969. Union, County of, Oregon
- 4970. Wasco, County of, Oregon
- 4971. Washington, County of, Oregon
- 4972. West Linn, City of, Oregon
- 4973. Wilsonville, City of, Oregon
- 4974. Woodburn, City of, Oregon
- 4975. Yamhill, County of, Oregon
- 4976. Abington, Township of,  
Pennsylvania
- 4977. Adams, County of, Pennsylvania
- 4978. Adams, Township of, Pennsylvania
- 4979. Allegheny, County of, Pennsylvania
- 4980. Allentown, City of, Pennsylvania
- 4981. Altoona, City of, Pennsylvania
- 4982. Amity, Township of, Pennsylvania
- 4983. Antrim, Township of, Pennsylvania
- 4984. Armstrong, County of, Pennsylvania
- 4985. Aston, Township of, Pennsylvania
- 4986. Baldwin, Borough of, Pennsylvania
- 4987. Beaver, County of, Pennsylvania
- 4988. Bedford, County of, Pennsylvania
- 4989. Bensalem, Township of,  
Pennsylvania



4990. Berks, County of, Pennsylvania  
 4991. Bethel Park, Municipality of, Pennsylvania  
 4992. Bethlehem, City of, Pennsylvania  
 4993. Bethlehem, Township of, Pennsylvania  
 4994. Blair, County of, Pennsylvania  
 4995. Bloomsburg, Town of, Pennsylvania  
 4996. Bradford, County of, Pennsylvania  
 4997. Bristol, Township of, Pennsylvania  
 4998. Buckingham, Township of, Pennsylvania  
 4999. Bucks, County of, Pennsylvania  
 5000. Butler, City of, Pennsylvania  
 5001. Butler, County of, Pennsylvania  
 5002. Butler, Township of, Pennsylvania  
 5003. Caln, Township of, Pennsylvania  
 5004. Cambria, County of, Pennsylvania  
 5005. Carbon, County of, Pennsylvania  
 5006. Carlisle, Borough of, Pennsylvania  
 5007. Cecil, Township of, Pennsylvania  
 5008. Center, Township of, Pennsylvania  
 5009. Centre, County of, Pennsylvania  
 5010. Chambersburg, Borough of, Pennsylvania  
 5011. Cheltenham, Township of, Pennsylvania  
 5012. Chester, City of, Pennsylvania  
 5013. Chester, County of, Pennsylvania  
 5014. Chestnuthill, Township of, Pennsylvania  
 5015. Clarion, County of, Pennsylvania  
 5016. Clearfield, County of, Pennsylvania  
 5017. Clinton, County of, Pennsylvania  
 5018. Coal, Township of, Pennsylvania  
 5019. Coatesville, City of, Pennsylvania  
 5020. College, Township of, Pennsylvania  
 5021. Columbia, Borough of, Pennsylvania  
 5022. Columbia, County of, Pennsylvania  
 5023. Concord, Township of, Pennsylvania  
 5024. Coolbaugh, Township of, Pennsylvania  
 5025. Cranberry, Township of, Pennsylvania  
 5026. Crawford, County of, Pennsylvania

5027. Cumberland, County of, Pennsylvania  
 5028. Cumru, Township of, Pennsylvania  
 5029. Darby, Borough of, Pennsylvania  
 5030. Dauphin, County of, Pennsylvania  
 5031. Delaware, County of, Pennsylvania  
 5032. Derry, Township of, Pennsylvania  
 5033. Dingman, Township of, Pennsylvania  
 5034. Douglass, Township of, Pennsylvania  
 5035. Dover, Township of, Pennsylvania  
 5036. Doylestown, Township of, Pennsylvania  
 5037. Dunmore, Borough of, Pennsylvania  
 5038. East Cocalico, Township of, Pennsylvania  
 5039. East Goshen, Township of, Pennsylvania  
 5040. East Hempfield, Township of, Pennsylvania  
 5041. East Lampeter, Township of, Pennsylvania  
 5042. East Norriton, Township of, Pennsylvania  
 5043. East Pennsboro, Township of, Pennsylvania  
 5044. East Stroudsburg, Borough of, Pennsylvania  
 5045. East Whiteland, Township of, Pennsylvania  
 5046. Easton, City of, Pennsylvania  
 5047. Easttown, Township of, Pennsylvania  
 5048. Elizabeth, Township of, Pennsylvania  
 5049. Elizabethtown, Borough of, Pennsylvania  
 5050. Elk, County of, Pennsylvania  
 5051. Emmaus, Borough of, Pennsylvania  
 5052. Ephrata, Borough of, Pennsylvania  
 5053. Ephrata, Township of, Pennsylvania  
 5054. Erie, City of, Pennsylvania  
 5055. Erie, County of, Pennsylvania  
 5056. Exeter, Township of, Pennsylvania  
 5057. Fairview, Township of, Pennsylvania

- 5058. Falls, Township of, Pennsylvania
- 5059. Fayette, County of, Pennsylvania
- 5060. Ferguson, Township of, Pennsylvania
- 5061. Forks, Township of, Pennsylvania
- 5062. Franconia, Township of, Pennsylvania
- 5063. Franklin, County of, Pennsylvania
- 5064. Franklin Park, Borough of, Pennsylvania
- 5065. Fulton, County of, Pennsylvania
- 5066. Greene, County of, Pennsylvania
- 5067. Greene, Township of, Pennsylvania
- 5068. Greensburg, City of, Pennsylvania
- 5069. Guilford, Township of, Pennsylvania
- 5070. Hamilton, Township of, Pennsylvania
- 5071. Hampden, Township of, Pennsylvania
- 5072. Hampton, Township of, Pennsylvania
- 5073. Hanover, Borough of, Pennsylvania
- 5074. Hanover, Township of, Pennsylvania
- 5075. Harborscreek, Township of, Pennsylvania
- 5076. Harrisburg, City of, Pennsylvania
- 5077. Harrison, Township of, Pennsylvania
- 5078. Hatfield, Township of, Pennsylvania
- 5079. Haverford, Township of, Pennsylvania
- 5080. Hazleton, City of, Pennsylvania
- 5081. Hempfield, Township of, Pennsylvania
- 5082. Hermitage, City of, Pennsylvania
- 5083. Hilltown, Township of, Pennsylvania
- 5084. Hopewell, Township of, Pennsylvania
- 5085. Horsham, Township of, Pennsylvania
- 5086. Huntingdon, County of, Pennsylvania
- 5087. Indiana, Borough of, Pennsylvania
- 5088. Indiana, County of, Pennsylvania
- 5089. Jefferson, County of, Pennsylvania
- 5090. Jefferson Hills, Borough of, Pennsylvania
- 5091. Johnstown, City of, Pennsylvania
- 5092. Juniata, County of, Pennsylvania
- 5093. Kingston, Borough of, Pennsylvania
- 5094. Lackawanna, County of, Pennsylvania
- 5095. Lancaster, City of, Pennsylvania
- 5096. Lancaster, County of, Pennsylvania
- 5097. Lancaster, Township of, Pennsylvania
- 5098. Lansdale, Borough of, Pennsylvania
- 5099. Lansdowne, Borough of, Pennsylvania
- 5100. Lawrence, County of, Pennsylvania
- 5101. Lebanon, City of, Pennsylvania
- 5102. Lebanon, County of, Pennsylvania
- 5103. Lehigh, County of, Pennsylvania
- 5104. Lehigh, Township of, Pennsylvania
- 5105. Lehman, Township of, Pennsylvania
- 5106. Limerick, Township of, Pennsylvania
- 5107. Logan, Township of, Pennsylvania
- 5108. Lower Allen, Township of, Pennsylvania
- 5109. Lower Burrell, City of, Pennsylvania
- 5110. Lower Gwynedd, Township of, Pennsylvania
- 5111. Lower Macungie, Township of, Pennsylvania
- 5112. Lower Makefield, Township of, Pennsylvania
- 5113. Lower Merion, Township of, Pennsylvania
- 5114. Lower Moreland, Township of, Pennsylvania
- 5115. Lower Paxton, Township of, Pennsylvania
- 5116. Lower Pottsgrove, Township of, Pennsylvania
- 5117. Lower Providence, Township of, Pennsylvania
- 5118. Lower Salford, Township of, Pennsylvania
- 5119. Lower Saucon, Township of, Pennsylvania
- 5120. Lower Southampton, Township of, Pennsylvania

- 5121. Loyalsock, Township of, Pennsylvania
- 5122. Luzerne, County of, Pennsylvania
- 5123. Lycoming, County of, Pennsylvania
- 5124. Manchester, Township of, Pennsylvania
- 5125. Manheim, Township of, Pennsylvania
- 5126. Manor, Township of, Pennsylvania
- 5127. Marple, Township of, Pennsylvania
- 5128. McCandless, Township of, Pennsylvania
- 5129. McKean, County of, Pennsylvania
- 5130. McKeesport, City of, Pennsylvania
- 5131. Meadville, City of, Pennsylvania
- 5132. Mercer, County of, Pennsylvania
- 5133. Middle Smithfield, Township of, Pennsylvania
- 5134. Middletown, Township of, Pennsylvania
- 5135. Mifflin, County of, Pennsylvania
- 5136. Milford, Township of, Pennsylvania
- 5137. Millcreek, Township of, Pennsylvania
- 5138. Monroe, County of, Pennsylvania
- 5139. Monroeville, Municipality of, Pennsylvania
- 5140. Montgomery, County of, Pennsylvania
- 5141. Montgomery, Township of, Pennsylvania
- 5142. Montour, County of, Pennsylvania
- 5143. Moon, Township of, Pennsylvania
- 5144. Mount Joy, Township of, Pennsylvania
- 5145. Mount Lebanon, Township of, Pennsylvania
- 5146. Mount Pleasant, Township of, Pennsylvania
- 5147. Muhlenberg, Township of, Pennsylvania
- 5148. Munhall, Borough of, Pennsylvania
- 5149. Murrysville, Municipality of, Pennsylvania
- 5150. Nanticoke, City of, Pennsylvania
- 5151. Nether Providence, Township of, Pennsylvania
- 5152. New Britain, Township of, Pennsylvania
- 5153. New Castle, City of, Pennsylvania
- 5154. New Garden, Township of, Pennsylvania
- 5155. New Hanover, Township of, Pennsylvania
- 5156. New Kensington, City of, Pennsylvania
- 5157. Newberry, Township of, Pennsylvania
- 5158. Newtown, Township of, Pennsylvania
- 5159. Norristown, Borough of, Pennsylvania
- 5160. North Fayette, Township of, Pennsylvania
- 5161. North Huntingdon, Township of, Pennsylvania
- 5162. North Lebanon, Township of, Pennsylvania
- 5163. North Middleton, Township of, Pennsylvania
- 5164. North Strabane, Township of, Pennsylvania
- 5165. North Union, Township of, Pennsylvania
- 5166. North Whitehall, Township of, Pennsylvania
- 5167. Northampton, County of, Pennsylvania
- 5168. Northampton, Township of, Pennsylvania
- 5169. Northumberland, County of, Pennsylvania
- 5170. Palmer, Township of, Pennsylvania
- 5171. Patton, Township of, Pennsylvania
- 5172. Penn Hills, Township of, Pennsylvania
- 5173. Penn, Township of, Pennsylvania
- 5174. Perry, County of, Pennsylvania
- 5175. Peters, Township of, Pennsylvania
- 5176. Philadelphia, City of/ County of, Pennsylvania

- 5177. Phoenixville, Borough of,  
Pennsylvania
- 5178. Pike, County of, Pennsylvania
- 5179. Pine, Township of, Pennsylvania
- 5180. Pittsburgh, City of, Pennsylvania
- 5181. Plum, Borough of, Pennsylvania
- 5182. Plumstead, Township of,  
Pennsylvania
- 5183. Plymouth, Township of,  
Pennsylvania
- 5184. Pocono, Township of, Pennsylvania
- 5185. Potter, County of, Pennsylvania
- 5186. Pottstown, Borough of, Pennsylvania
- 5187. Pottsville, City of, Pennsylvania
- 5188. Radnor, Township of, Pennsylvania
- 5189. Rapho, Township of, Pennsylvania
- 5190. Reading, City of, Pennsylvania
- 5191. Richland, Township of,  
Pennsylvania
- 5192. Ridley, Township of, Pennsylvania
- 5193. Robinson, Township of,  
Pennsylvania
- 5194. Ross, Township of, Pennsylvania
- 5195. Rostraver, Township of,  
Pennsylvania
- 5196. Salisbury, Township of,  
Pennsylvania
- 5197. Sandy, Township of, Pennsylvania
- 5198. Schuylkill, County of, Pennsylvania
- 5199. Scott, Township of, Pennsylvania
- 5200. Scranton, City of, Pennsylvania
- 5201. Shaler, Township of, Pennsylvania
- 5202. Sharon, City of, Pennsylvania
- 5203. Silver Spring, Township of,  
Pennsylvania
- 5204. Skippack, Township of,  
Pennsylvania
- 5205. Snyder, County of, Pennsylvania
- 5206. Somerset, County of, Pennsylvania
- 5207. Somerset, Township of,  
Pennsylvania
- 5208. South Fayette, Township of,  
Pennsylvania
- 5209. South Lebanon, Township of,  
Pennsylvania
- 5210. South Middleton, Township of,  
Pennsylvania
- 5211. South Park, Township of,  
Pennsylvania
- 5212. South Union, Township of,  
Pennsylvania
- 5213. South Whitehall, Township of,  
Pennsylvania
- 5214. Spring Garden, Township of,  
Pennsylvania
- 5215. Spring, Township of, Pennsylvania
- 5216. Springettsbury, Township of,  
Pennsylvania
- 5217. Springfield, Township of,  
Pennsylvania
- 5218. St. Marys, City of, Pennsylvania
- 5219. State College, Borough of,  
Pennsylvania
- 5220. Stroud, Township of, Pennsylvania
- 5221. Susquehanna, County of,  
Pennsylvania
- 5222. Susquehanna, Township of,  
Pennsylvania
- 5223. Swatara, Township of, Pennsylvania
- 5224. Tioga, County of, Pennsylvania
- 5225. Towamencin, Township of,  
Pennsylvania
- 5226. Tredyffrin, Township of,  
Pennsylvania
- 5227. Union, County of, Pennsylvania
- 5228. Unity, Township of, Pennsylvania
- 5229. Upper Allen, Township of,  
Pennsylvania
- 5230. Upper Chichester, Township of,  
Pennsylvania
- 5231. Upper Darby, Township of,  
Pennsylvania
- 5232. Upper Dublin, Township of,  
Pennsylvania
- 5233. Upper Gwynedd, Township of,  
Pennsylvania
- 5234. Upper Macungie, Township of,  
Pennsylvania
- 5235. Upper Merion, Township of,  
Pennsylvania

- 5236. Upper Moreland, Township of, Pennsylvania
- 5237. Upper Providence, Township of, Pennsylvania
- 5238. Upper Saucon, Township of, Pennsylvania
- 5239. Upper Southampton, Township of, Pennsylvania
- 5240. Upper St. Clair, Township of, Pennsylvania
- 5241. Upper Uwchlan, Township of, Pennsylvania
- 5242. Uwchlan, Township of, Pennsylvania
- 5243. Venango, County of, Pennsylvania
- 5244. Warminster, Township of, Pennsylvania
- 5245. Warren, County of, Pennsylvania
- 5246. Warrington, Township of, Pennsylvania
- 5247. Warwick, Township of, Pennsylvania
- 5248. Washington, City of, Pennsylvania
- 5249. Washington, County of, Pennsylvania
- 5250. Washington, Township of, Pennsylvania
- 5251. Wayne, County of, Pennsylvania
- 5252. Waynesboro, Borough of, Pennsylvania
- 5253. West Bradford, Township of, Pennsylvania
- 5254. West Chester, Borough of, Pennsylvania
- 5255. West Deer, Township of, Pennsylvania
- 5256. West Goshen, Township of, Pennsylvania
- 5257. West Hanover, Township of, Pennsylvania
- 5258. West Hempfield, Township of, Pennsylvania
- 5259. West Lampeter, Township of, Pennsylvania
- 5260. West Manchester, Township of, Pennsylvania
- 5261. West Mifflin, Borough of, Pennsylvania
- 5262. West Norriton, Township of, Pennsylvania
- 5263. West Whiteland, Township of, Pennsylvania
- 5264. Westmoreland, County of, Pennsylvania
- 5265. Westtown, Township of, Pennsylvania
- 5266. White, Township of, Pennsylvania
- 5267. Whitehall, Borough of, Pennsylvania
- 5268. Whitehall, Township of, Pennsylvania
- 5269. Whitmarsh, Township of, Pennsylvania
- 5270. Whitpain, Township of, Pennsylvania
- 5271. Wilkes-Barre, City of, Pennsylvania
- 5272. Wilkinsburg, Borough of, Pennsylvania
- 5273. Williamsport, City of, Pennsylvania
- 5274. Willistown, Township of, Pennsylvania
- 5275. Windsor, Township of, Pennsylvania
- 5276. Worcester, Township of, Pennsylvania
- 5277. Wyoming, County of, Pennsylvania
- 5278. Wyomissing, Borough of, Pennsylvania
- 5279. Yeadon, Borough of, Pennsylvania
- 5280. York, City of, Pennsylvania
- 5281. York, County of, Pennsylvania
- 5282. York, Township of, Pennsylvania
- 5283. Adjuntas, Municipality of, Puerto Rico
- 5284. Aguada, Municipality of, Puerto Rico
- 5285. Aguadilla, Municipality of, Puerto Rico
- 5286. Aguas Buenas, Municipality of, Puerto Rico
- 5287. Aibonito, Municipality of, Puerto Rico
- 5288. Añasco, Municipality of, Puerto Rico

5289. Arecibo, Municipality of, Puerto Rico
5290. Arroyo, Municipality of, Puerto Rico
5291. Barceloneta, Municipality of, Puerto Rico
5292. Barranquitas, Municipality of, Puerto Rico
5293. Bayamón, Municipality of, Puerto Rico
5294. Cabo Rojo, Municipality of, Puerto Rico
5295. Caguas, Municipality of, Puerto Rico
5296. Camuy, Municipality of, Puerto Rico
5297. Canóvanas, Municipality of, Puerto Rico
5298. Carolina, Municipality of, Puerto Rico
5299. Cataño, Municipality of, Puerto Rico
5300. Cayey, Municipality of, Puerto Rico
5301. Ceiba, Municipality of, Puerto Rico
5302. Ciales, Municipality of, Puerto Rico
5303. Cidra, Municipality of, Puerto Rico
5304. Coamo, Municipality of, Puerto Rico
5305. Comerío, Municipality of, Puerto Rico
5306. Corozal, Municipality of, Puerto Rico
5307. Dorado, Municipality of, Puerto Rico
5308. Fajardo, Municipality of, Puerto Rico
5309. Florida, Municipality of, Puerto Rico
5310. Guánica, Municipality of, Puerto Rico
5311. Guayama, Municipality of, Puerto Rico
5312. Guayanilla, Municipality of, Puerto Rico
5313. Guaynabo, Municipality of, Puerto Rico
5314. Gurabo, Municipality of, Puerto Rico
5315. Hatillo, Municipality of, Puerto Rico
5316. Hormigueros, Municipality of, Puerto Rico
5317. Humacao, Municipality of, Puerto Rico
5318. Isabela, Municipality of, Puerto Rico
5319. Jayuya, Municipality of, Puerto Rico
5320. Juana Díaz, Municipality of, Puerto Rico
5321. Juncos, Municipality of, Puerto Rico
5322. Lajas, Municipality of, Puerto Rico
5323. Lares, Municipality of, Puerto Rico
5324. Las Piedras, Municipality of, Puerto Rico
5325. Loíza, Municipality of, Puerto Rico
5326. Luquillo, Municipality of, Puerto Rico
5327. Manatí, Municipality of, Puerto Rico
5328. Maunabo, Municipality of, Puerto Rico
5329. Mayagüez, Municipality of, Puerto Rico
5330. Moca, Municipality of, Puerto Rico
5331. Morovis, Municipality of, Puerto Rico
5332. Naguabo, Municipality of, Puerto Rico
5333. Naranjito, Municipality of, Puerto Rico
5334. Orocovis, Municipality of, Puerto Rico
5335. Patillas, Municipality of, Puerto Rico
5336. Peñuelas, Municipality of, Puerto Rico
5337. Ponce, Municipality of, Puerto Rico
5338. Quebradillas, Municipality of, Puerto Rico
5339. Rincón, Municipality of, Puerto Rico
5340. Río Grande, Municipality of, Puerto Rico
5341. Sabana Grande, Municipality of, Puerto Rico
5342. Salinas, Municipality of, Puerto Rico
5343. San Germán, Municipality of, Puerto Rico
5344. San Juan, Municipality of, Puerto Rico
5345. San Lorenzo, Municipality of, Puerto Rico
5346. San Sebastián, Municipality of, Puerto Rico

- 5347. Santa Isabel, Municipality of, Puerto Rico
- 5348. Toa Alta, Municipality of, Puerto Rico
- 5349. Toa Baja, Municipality of, Puerto Rico
- 5350. Trujillo Alto, Municipality of, Puerto Rico
- 5351. Utuado, Municipality of, Puerto Rico
- 5352. Vega Alta, Municipality of, Puerto Rico
- 5353. Vega Baja, Municipality of, Puerto Rico
- 5354. Villalba, Municipality of, Puerto Rico
- 5355. Yabucoa, Municipality of, Puerto Rico
- 5356. Yauco, Municipality of, Puerto Rico
- 5357. Barrington, Town of, Rhode Island
- 5358. Bristol, Town of, Rhode Island
- 5359. Burrillville, Town of, Rhode Island
- 5360. Central Falls, City of, Rhode Island
- 5361. Coventry, Town of, Rhode Island
- 5362. Cranston, City of, Rhode Island
- 5363. Cumberland, Town of, Rhode Island
- 5364. East Greenwich, Town of, Rhode Island
- 5365. East Providence, City of, Rhode Island
- 5366. Glocester, Town of, Rhode Island
- 5367. Johnston, Town of, Rhode Island
- 5368. Lincoln, Town of, Rhode Island
- 5369. Middletown, Town of, Rhode Island
- 5370. Narragansett, Town of, Rhode Island
- 5371. Newport, City of, Rhode Island
- 5372. North Kingstown, Town of, Rhode Island
- 5373. North Providence, Town of, Rhode Island
- 5374. North Smithfield, Town of, Rhode Island
- 5375. Pawtucket, City of, Rhode Island
- 5376. Portsmouth, Town of, Rhode Island
- 5377. Providence, City of, Rhode Island
- 5378. Scituate, Town of, Rhode Island
- 5379. Smithfield, Town of, Rhode Island
- 5380. South Kingstown, Town of, Rhode Island
- 5381. Tiverton, Town of, Rhode Island
- 5382. Warren, Town of, Rhode Island
- 5383. Warwick, City of, Rhode Island
- 5384. West Warwick, Town of, Rhode Island
- 5385. Westerly, Town of, Rhode Island
- 5386. Woonsocket, City of, Rhode Island
- 5387. Abbeville, County of, South Carolina
- 5388. Aiken, City of, South Carolina
- 5389. Aiken, County of, South Carolina
- 5390. Anderson, City of, South Carolina
- 5391. Anderson, County of, South Carolina
- 5392. Bamberg, County of, South Carolina
- 5393. Barnwell, County of, South Carolina
- 5394. Beaufort, City of, South Carolina
- 5395. Beaufort, County of, South Carolina
- 5396. Berkeley, County of, South Carolina
- 5397. Bluffton, Town of, South Carolina
- 5398. Calhoun, County of, South Carolina
- 5399. Cayce, City of, South Carolina
- 5400. Charleston, City of, South Carolina
- 5401. Charleston, County of, South Carolina
- 5402. Cherokee, County of, South Carolina
- 5403. Chester, County of, South Carolina
- 5404. Chesterfield, County of, South Carolina
- 5405. Clarendon, County of, South Carolina
- 5406. Clemson, City of, South Carolina
- 5407. Colleton, County of, South Carolina
- 5408. Columbia, City of, South Carolina
- 5409. Conway, City of, South Carolina
- 5410. Darlington, County of, South Carolina
- 5411. Dillon, County of, South Carolina
- 5412. Dorchester, County of, South Carolina
- 5413. Easley, City of, South Carolina
- 5414. Edgefield, County of, South Carolina
- 5415. Fairfield, County of, South Carolina
- 5416. Florence, City of, South Carolina
- 5417. Florence, County of, South Carolina
- 5418. Forest Acres, City of, South Carolina

5419. Fort Mill, Town of, South Carolina
5420. Fountain Inn, City of, South Carolina
5421. Gaffney, City of, South Carolina
5422. Georgetown, County of, South Carolina
5423. Goose Creek, City of, South Carolina
5424. Greenville, City of, South Carolina
5425. Greenville, County of, South Carolina
5426. Greenwood, City of, South Carolina
5427. Greenwood, County of, South Carolina
5428. Greer, City of, South Carolina
5429. Hampton, County of, South Carolina
5430. Hanahan, City of, South Carolina
5431. Hilton Head Island, Town of, South Carolina
5432. Horry, County of, South Carolina
5433. Irmo, Town of, South Carolina
5434. James Island, Town of, South Carolina
5435. Jasper, County of, South Carolina
5436. Kershaw, County of, South Carolina
5437. Lancaster, County of, South Carolina
5438. Laurens, County of, South Carolina
5439. Lee, County of, South Carolina
5440. Lexington, County of, South Carolina
5441. Lexington, Town of, South Carolina
5442. Marion, County of, South Carolina
5443. Marlboro, County of, South Carolina
5444. Mauldin, City of, South Carolina
5445. Moncks Corner, Town of, South Carolina
5446. Mount Pleasant, Town of, South Carolina
5447. Myrtle Beach, City of, South Carolina
5448. Newberry, City of, South Carolina
5449. Newberry, County of, South Carolina
5450. North Augusta, City of, South Carolina
5451. North Charleston, City of, South Carolina
5452. North Myrtle Beach, City of, South Carolina
5453. Oconee, County of, South Carolina
5454. Orangeburg, City of, South Carolina
5455. Orangeburg, County of, South Carolina
5456. Pickens, County of, South Carolina
5457. Port Royal, Town of, South Carolina
5458. Richland, County of, South Carolina
5459. Rock Hill, City of, South Carolina
5460. Saluda, County of, South Carolina
5461. Simpsonville, City of, South Carolina
5462. Spartanburg, City of, South Carolina
5463. Spartanburg, County of, South Carolina
5464. Summerville, Town of, South Carolina
5465. Sumter, City of, South Carolina
5466. Sumter, County of, South Carolina
5467. Tega Cay, City of, South Carolina
5468. Union, County of, South Carolina
5469. West Columbia, City of, South Carolina
5470. Williamsburg, County of, South Carolina
5471. York, County of, South Carolina
5472. Aberdeen, City of, South Dakota
5473. Beadle, County of, South Dakota
5474. Box Elder, City of, South Dakota
5475. Brandon, City of, South Dakota
5476. Brookings, City of, South Dakota
5477. Brookings, County of, South Dakota
5478. Brown, County of, South Dakota
5479. Butte, County of, South Dakota
5480. Clay, County of, South Dakota
5481. Codington, County of, South Dakota
5482. Davison, County of, South Dakota
5483. Hughes, County of, South Dakota
5484. Huron, City of, South Dakota
5485. Lake, County of, South Dakota
5486. Lawrence, County of, South Dakota
5487. Lincoln, County of, South Dakota
5488. Meade, County of, South Dakota
5489. Minnehaha, County of, South Dakota
5490. Mitchell, City of, South Dakota



- 5491. Oglala Lakota, County of, South Dakota
- 5492. Pennington, County of, South Dakota
- 5493. Pierre, City of, South Dakota
- 5494. Rapid City, City of, South Dakota
- 5495. Roberts, County of, South Dakota
- 5496. Sioux Falls, City of, South Dakota
- 5497. Spearfish, City of, South Dakota
- 5498. Todd, County of, South Dakota
- 5499. Union, County of, South Dakota
- 5500. Vermillion, City of, South Dakota
- 5501. Watertown, City of, South Dakota
- 5502. Yankton, City of, South Dakota
- 5503. Yankton, County of, South Dakota
- 5504. Anderson, County of, Tennessee
- 5505. Arlington, Town of, Tennessee
- 5506. Athens, City of, Tennessee
- 5507. Bartlett, City of, Tennessee
- 5508. Bedford, County of, Tennessee
- 5509. Benton, County of, Tennessee
- 5510. Bledsoe, County of, Tennessee
- 5511. Blount, County of, Tennessee
- 5512. Bradley, County of, Tennessee
- 5513. Brentwood, City of, Tennessee
- 5514. Bristol, City of, Tennessee
- 5515. Campbell, County of, Tennessee
- 5516. Cannon, County of, Tennessee
- 5517. Carroll, County of, Tennessee
- 5518. Carter, County of, Tennessee
- 5519. Chattanooga, City of, Tennessee
- 5520. Cheatham, County of, Tennessee
- 5521. Chester, County of, Tennessee
- 5522. Claiborne, County of, Tennessee
- 5523. Clarksville, City of, Tennessee
- 5524. Cleveland, City of, Tennessee
- 5525. Clinton, City of, Tennessee
- 5526. Cocke, County of, Tennessee
- 5527. Coffee, County of, Tennessee
- 5528. Collegedale, City of, Tennessee
- 5529. Collierville, Town of, Tennessee
- 5530. Columbia, City of, Tennessee
- 5531. Cookeville, City of, Tennessee
- 5532. Crockett, County of, Tennessee
- 5533. Crossville, City of, Tennessee
- 5534. Cumberland, County of, Tennessee
- 5535. Decatur, County of, Tennessee
- 5536. DeKalb, County of, Tennessee
- 5537. Dickson, City of, Tennessee
- 5538. Dickson, County of, Tennessee
- 5539. Dyer, County of, Tennessee
- 5540. Dyersburg, City of, Tennessee
- 5541. East Ridge, City of, Tennessee
- 5542. Elizabethton, City of, Tennessee
- 5543. Farragut, Town of, Tennessee
- 5544. Fayette, County of, Tennessee
- 5545. Fentress, County of, Tennessee
- 5546. Franklin, City of, Tennessee
- 5547. Franklin, County of, Tennessee
- 5548. Gallatin, City of, Tennessee
- 5549. Germantown, City of, Tennessee
- 5550. Gibson, County of, Tennessee
- 5551. Giles, County of, Tennessee
- 5552. Goodlettsville, City of, Tennessee
- 5553. Grainger, County of, Tennessee
- 5554. Greene, County of, Tennessee
- 5555. Greeneville, Town of, Tennessee
- 5556. Grundy, County of, Tennessee
- 5557. Hamblen, County of, Tennessee
- 5558. Hamilton, County of, Tennessee
- 5559. Hardeman, County of, Tennessee
- 5560. Hardin, County of, Tennessee
- 5561. Hartsville/Trousdale, County of, Tennessee
- 5562. Hawkins, County of, Tennessee
- 5563. Haywood, County of, Tennessee
- 5564. Henderson, County of, Tennessee
- 5565. Hendersonville, City of, Tennessee
- 5566. Henry, County of, Tennessee
- 5567. Hickman, County of, Tennessee
- 5568. Humphreys, County of, Tennessee
- 5569. Jackson, City of, Tennessee
- 5570. Jackson, County of, Tennessee
- 5571. Jefferson, County of, Tennessee
- 5572. Johnson City, City of, Tennessee
- 5573. Johnson, County of, Tennessee
- 5574. Kingsport, City of, Tennessee
- 5575. Knox, County of, Tennessee
- 5576. Knoxville, City of, Tennessee
- 5577. La Vergne, City of, Tennessee
- 5578. Lakeland, City of, Tennessee
- 5579. Lauderdale, County of, Tennessee

- 5580. Lawrence, County of, Tennessee
- 5581. Lawrenceburg, City of, Tennessee
- 5582. Lebanon, City of, Tennessee
- 5583. Lewis, County of, Tennessee
- 5584. Lewisburg, City of, Tennessee
- 5585. Lincoln, County of, Tennessee
- 5586. Loudon, County of, Tennessee
- 5587. Macon, County of, Tennessee
- 5588. Madison, County of, Tennessee
- 5589. Manchester, City of, Tennessee
- 5590. Marion, County of, Tennessee
- 5591. Marshall, County of, Tennessee
- 5592. Martin, City of, Tennessee
- 5593. Maryville, City of, Tennessee
- 5594. Maury, County of, Tennessee
- 5595. McMinn, County of, Tennessee
- 5596. McMinnville, City of, Tennessee
- 5597. McNairy, County of, Tennessee
- 5598. Meigs, County of, Tennessee
- 5599. Memphis, City of, Tennessee
- 5600. Millington, City of, Tennessee
- 5601. Monroe, County of, Tennessee
- 5602. Montgomery, County of, Tennessee
- 5603. Morgan, County of, Tennessee
- 5604. Morristown, City of, Tennessee
- 5605. Mount Juliet, City of, Tennessee
- 5606. Murfreesboro, City of, Tennessee
- 5607. Nashville-Davidson, Metropolitan Government, Tennessee
- 5608. Nolensville, Town of, Tennessee
- 5609. Oak Ridge, City of, Tennessee
- 5610. Obion, County of, Tennessee
- 5611. Overton, County of, Tennessee
- 5612. Paris, City of, Tennessee
- 5613. Polk, County of, Tennessee
- 5614. Portland, City of, Tennessee
- 5615. Putnam, County of, Tennessee
- 5616. Red Bank, City of, Tennessee
- 5617. Rhea, County of, Tennessee
- 5618. Roane, County of, Tennessee
- 5619. Robertson, County of, Tennessee
- 5620. Rutherford, County of, Tennessee
- 5621. Scott, County of, Tennessee
- 5622. Sequatchie, County of, Tennessee
- 5623. Sevier, County of, Tennessee
- 5624. Sevierville, City of, Tennessee
- 5625. Shelby, County of, Tennessee
- 5626. Shelbyville, City of, Tennessee
- 5627. Smith, County of, Tennessee
- 5628. Smyrna, Town of, Tennessee
- 5629. Soddy-Daisy, City of, Tennessee
- 5630. Spring Hill, City of, Tennessee
- 5631. Springfield, City of, Tennessee
- 5632. Stewart, County of, Tennessee
- 5633. Sullivan, County of, Tennessee
- 5634. Sumner, County of, Tennessee
- 5635. Tipton, County of, Tennessee
- 5636. Tullahoma, City of, Tennessee
- 5637. Unicoi, County of, Tennessee
- 5638. Union City, City of, Tennessee
- 5639. Union, County of, Tennessee
- 5640. Warren, County of, Tennessee
- 5641. Washington, County of, Tennessee
- 5642. Wayne, County of, Tennessee
- 5643. Weakley, County of, Tennessee
- 5644. White, County of, Tennessee
- 5645. White House, City of, Tennessee
- 5646. Williamson, County of, Tennessee
- 5647. Wilson, County of, Tennessee
- 5648. Abilene, City of, Texas
- 5649. Addison, Town of, Texas
- 5650. Alamo, City of, Texas
- 5651. Alice, City of, Texas
- 5652. Allen, City of, Texas
- 5653. Alton, City of, Texas
- 5654. Alvin, City of, Texas
- 5655. Amarillo, City of, Texas
- 5656. Anderson, County of, Texas
- 5657. Andrews, City of, Texas
- 5658. Andrews, County of, Texas
- 5659. Angelina, County of, Texas
- 5660. Angleton, City of, Texas
- 5661. Anna, City of, Texas
- 5662. Aransas, County of, Texas
- 5663. Arlington, City of, Texas
- 5664. Atascosa, County of, Texas
- 5665. Athens, City of, Texas
- 5666. Austin, City of, Texas
- 5667. Austin, County of, Texas
- 5668. Azle, City of, Texas
- 5669. Balch Springs, City of, Texas
- 5670. Bandera, County of, Texas

- 5671. Bastrop, County of, Texas
- 5672. Bay City, City of, Texas
- 5673. Baytown, City of, Texas
- 5674. Beaumont, City of, Texas
- 5675. Bedford, City of, Texas
- 5676. Bee, County of, Texas
- 5677. Beeville, City of, Texas
- 5678. Bell, County of, Texas
- 5679. Bellaire, City of, Texas
- 5680. Bellmead, City of, Texas
- 5681. Belton, City of, Texas
- 5682. Benbrook, City of, Texas
- 5683. Bexar, County of, Texas
- 5684. Big Spring, City of, Texas
- 5685. Blanco, County of, Texas
- 5686. Boerne, City of, Texas
- 5687. Bonham, City of, Texas
- 5688. Borger, City of, Texas
- 5689. Bosque, County of, Texas
- 5690. Bowie, County of, Texas
- 5691. Brazoria, County of, Texas
- 5692. Brazos, County of, Texas
- 5693. Brenham, City of, Texas
- 5694. Brown, County of, Texas
- 5695. Brownsville, City of, Texas
- 5696. Brownwood, City of, Texas
- 5697. Bryan, City of, Texas
- 5698. Buda, City of, Texas
- 5699. Burkburnett, City of, Texas
- 5700. Burleson, City of, Texas
- 5701. Burleson, County of, Texas
- 5702. Burnet, County of, Texas
- 5703. Caldwell, County of, Texas
- 5704. Calhoun, County of, Texas
- 5705. Callahan, County of, Texas
- 5706. Cameron, County of, Texas
- 5707. Camp, County of, Texas
- 5708. Canyon, City of, Texas
- 5709. Carrollton, City of, Texas
- 5710. Cass, County of, Texas
- 5711. Cedar Hill, City of, Texas
- 5712. Cedar Park, City of, Texas
- 5713. Celina, City of, Texas
- 5714. Chambers, County of, Texas
- 5715. Cherokee, County of, Texas
- 5716. Cibolo, City of, Texas
- 5717. Clay, County of, Texas
- 5718. Cleburne, City of, Texas
- 5719. Clute, City of, Texas
- 5720. College Station, City of, Texas
- 5721. Colleyville, City of, Texas
- 5722. Collin, County of, Texas
- 5723. Colorado, County of, Texas
- 5724. Comal, County of, Texas
- 5725. Comanche, County of, Texas
- 5726. Conroe, City of, Texas
- 5727. Converse, City of, Texas
- 5728. Cooke, County of, Texas
- 5729. Coppell, City of, Texas
- 5730. Copperas Cove, City of, Texas
- 5731. Corinth, City of, Texas
- 5732. Corpus Christi, City of, Texas
- 5733. Corsicana, City of, Texas
- 5734. Coryell, County of, Texas
- 5735. Crowley, City of, Texas
- 5736. Dallas, City of, Texas
- 5737. Dallas, County of, Texas
- 5738. Dawson, County of, Texas
- 5739. Deaf Smith, County of, Texas
- 5740. Deer Park, City of, Texas
- 5741. Del Rio, City of, Texas
- 5742. Denison, City of, Texas
- 5743. Denton, City of, Texas
- 5744. Denton, County of, Texas
- 5745. DeSoto, City of, Texas
- 5746. DeWitt, County of, Texas
- 5747. Dickinson, City of, Texas
- 5748. Dimmit, County of, Texas
- 5749. Donna, City of, Texas
- 5750. Dumas, City of, Texas
- 5751. Duncanville, City of, Texas
- 5752. Duval, County of, Texas
- 5753. Eagle Pass, City of, Texas
- 5754. Eastland, County of, Texas
- 5755. Ector, County of, Texas
- 5756. Edinburg, City of, Texas
- 5757. El Campo, City of, Texas
- 5758. El Paso, City of, Texas
- 5759. El Paso, County of, Texas
- 5760. Elgin, City of, Texas
- 5761. Ellis, County of, Texas
- 5762. Ennis, City of, Texas

- 5763. Erath, County of, Texas
- 5764. Euless, City of, Texas
- 5765. Fair Oaks Ranch, City of, Texas
- 5766. Falls, County of, Texas
- 5767. Fannin, County of, Texas
- 5768. Farmers Branch, City of, Texas
- 5769. Fate, City of, Texas
- 5770. Fayette, County of, Texas
- 5771. Flower Mound, Town of, Texas
- 5772. Forest Hill, City of, Texas
- 5773. Forney, City of, Texas
- 5774. Fort Bend, County of, Texas
- 5775. Fort Worth, City of, Texas
- 5776. Franklin, County of, Texas
- 5777. Fredericksburg, City of, Texas
- 5778. Freeport, City of, Texas
- 5779. Freestone, County of, Texas
- 5780. Friendswood, City of, Texas
- 5781. Frio, County of, Texas
- 5782. Frisco, City of, Texas
- 5783. Fulshear, City of, Texas
- 5784. Gaines, County of, Texas
- 5785. Gainesville, City of, Texas
- 5786. Galena Park, City of, Texas
- 5787. Galveston, City of, Texas
- 5788. Galveston, County of, Texas
- 5789. Garland, City of, Texas
- 5790. Gatesville, City of, Texas
- 5791. Georgetown, City of, Texas
- 5792. Gillespie, County of, Texas
- 5793. Glenn Heights, City of, Texas
- 5794. Gonzales, County of, Texas
- 5795. Granbury, City of, Texas
- 5796. Grand Prairie, City of, Texas
- 5797. Grapevine, City of, Texas
- 5798. Gray, County of, Texas
- 5799. Grayson, County of, Texas
- 5800. Greenville, City of, Texas
- 5801. Gregg, County of, Texas
- 5802. Grimes, County of, Texas
- 5803. Groves, City of, Texas
- 5804. Guadalupe, County of, Texas
- 5805. Hale, County of, Texas
- 5806. Haltom City, City of, Texas
- 5807. Hardin, County of, Texas
- 5808. Harker Heights, City of, Texas
- 5809. Harlingen, City of, Texas
- 5810. Harris, County of, Texas
- 5811. Harrison, County of, Texas
- 5812. Hays, County of, Texas
- 5813. Henderson, City of, Texas
- 5814. Henderson, County of, Texas
- 5815. Hereford, City of, Texas
- 5816. Hewitt, City of, Texas
- 5817. Hidalgo, City of, Texas
- 5818. Hidalgo, County of, Texas
- 5819. Highland, Village of, City of, Texas
- 5820. Hill, County of, Texas
- 5821. Hockley, County of, Texas
- 5822. Hood, County of, Texas
- 5823. Hopkins, County of, Texas
- 5824. Horizon City, City of, Texas
- 5825. Houston, City of, Texas
- 5826. Houston, County of, Texas
- 5827. Howard, County of, Texas
- 5828. Humble, City of, Texas
- 5829. Hunt, County of, Texas
- 5830. Huntsville, City of, Texas
- 5831. Hurst, City of, Texas
- 5832. Hutchinson, County of, Texas
- 5833. Hutto, City of, Texas
- 5834. Ingleside, City of, Texas
- 5835. Irving, City of, Texas
- 5836. Jacinto City, City of, Texas
- 5837. Jackson, County of, Texas
- 5838. Jacksonville, City of, Texas
- 5839. Jasper, County of, Texas
- 5840. Jefferson, County of, Texas
- 5841. Jim Wells, County of, Texas
- 5842. Johnson, County of, Texas
- 5843. Jones, County of, Texas
- 5844. Karnes, County of, Texas
- 5845. Katy, City of, Texas
- 5846. Kaufman, County of, Texas
- 5847. Keller, City of, Texas
- 5848. Kendall, County of, Texas
- 5849. Kerr, County of, Texas
- 5850. Kerrville, City of, Texas
- 5851. Kilgore, City of, Texas
- 5852. Killeen, City of, Texas
- 5853. Kingsville, City of, Texas
- 5854. Kleberg, County of, Texas

5855.	Kyle, City of, Texas	5901.	Midlothian, City of, Texas
5856.	La Marque, City of, Texas	5902.	Milam, County of, Texas
5857.	La Porte, City of, Texas	5903.	Mineral Wells, City of, Texas
5858.	Lake Jackson, City of, Texas	5904.	Mission, City of, Texas
5859.	Lakeway, City of, Texas	5905.	Missouri City, City of, Texas
5860.	Lamar, County of, Texas	5906.	Montague, County of, Texas
5861.	Lamb, County of, Texas	5907.	Montgomery, County of, Texas
5862.	Lampasas, County of, Texas	5908.	Moore, County of, Texas
5863.	Lancaster, City of, Texas	5909.	Morris, County of, Texas
5864.	Laredo, City of, Texas	5910.	Mount Pleasant, City of, Texas
5865.	Lavaca, County of, Texas	5911.	Murphy, City of, Texas
5866.	League City, City of, Texas	5912.	Nacogdoches, City of, Texas
5867.	Leander, City of, Texas	5913.	Nacogdoches, County of, Texas
5868.	Lee, County of, Texas	5914.	Navarro, County of, Texas
5869.	Leon, County of, Texas	5915.	Nederland, City of, Texas
5870.	Leon Valley, City of, Texas	5916.	New Braunfels, City of, Texas
5871.	Levelland, City of, Texas	5917.	Newton, County of, Texas
5872.	Lewisville, City of, Texas	5918.	Nolan, County of, Texas
5873.	Liberty, County of, Texas	5919.	North Richland Hills, City of, Texas
5874.	Limestone, County of, Texas	5920.	Nueces, County of, Texas
5875.	Little Elm, City of, Texas	5921.	Odessa, City of, Texas
5876.	Live Oak, City of, Texas	5922.	Orange, City of, Texas
5877.	Live Oak, County of, Texas	5923.	Orange, County of, Texas
5878.	Llano, County of, Texas	5924.	Palestine, City of, Texas
5879.	Lockhart, City of, Texas	5925.	Palo Pinto, County of, Texas
5880.	Longview, City of, Texas	5926.	Pampa, City of, Texas
5881.	Lubbock, City of, Texas	5927.	Panola, County of, Texas
5882.	Lubbock, County of, Texas	5928.	Paris, City of, Texas
5883.	Lufkin, City of, Texas	5929.	Parker, County of, Texas
5884.	Lumberton, City of, Texas	5930.	Pasadena, City of, Texas
5885.	Madison, County of, Texas	5931.	Pearland, City of, Texas
5886.	Manor, City of, Texas	5932.	Pearsall, City of, Texas
5887.	Mansfield, City of, Texas	5933.	Pecos, City of, Texas
5888.	Manvel, City of, Texas	5934.	Pecos, County of, Texas
5889.	Marshall, City of, Texas	5935.	Pflugerville, City of, Texas
5890.	Matagorda, County of, Texas	5936.	Pharr, City of, Texas
5891.	Maverick, County of, Texas	5937.	Plainview, City of, Texas
5892.	McAllen, City of, Texas	5938.	Plano, City of, Texas
5893.	McKinney, City of, Texas	5939.	Pleasanton, City of, Texas
5894.	McLennan, County of, Texas	5940.	Polk, County of, Texas
5895.	Medina, County of, Texas	5941.	Port Arthur, City of, Texas
5896.	Melissa, City of, Texas	5942.	Port Lavaca, City of, Texas
5897.	Mercedes, City of, Texas	5943.	Port Neches, City of, Texas
5898.	Mesquite, City of, Texas	5944.	Portland, City of, Texas
5899.	Midland, City of, Texas	5945.	Potter, County of, Texas
5900.	Midland, County of, Texas	5946.	Princeton, City of, Texas

- 5947. Prosper, Town of, Texas
- 5948. Rains, County of, Texas
- 5949. Randall, County of, Texas
- 5950. Raymondville, City of, Texas
- 5951. Red Oak, City of, Texas
- 5952. Red River, County of, Texas
- 5953. Reeves, County of, Texas
- 5954. Richardson, City of, Texas
- 5955. Richmond, City of, Texas
- 5956. Rio Grande City, City of, Texas
- 5957. Robertson, County of, Texas
- 5958. Robinson, City of, Texas
- 5959. Robstown, City of, Texas
- 5960. Rockport, City of, Texas
- 5961. Rockwall, City of, Texas
- 5962. Rockwall, County of, Texas
- 5963. Roma, City of, Texas
- 5964. Rosenberg, City of, Texas
- 5965. Round Rock, City of, Texas
- 5966. Rowlett, City of, Texas
- 5967. Royse City, City of, Texas
- 5968. Runnels, County of, Texas
- 5969. Rusk, County of, Texas
- 5970. Sabine, County of, Texas
- 5971. Sachse, City of, Texas
- 5972. Saginaw, City of, Texas
- 5973. San Angelo, City of, Texas
- 5974. San Antonio, City of, Texas
- 5975. San Benito, City of, Texas
- 5976. San Jacinto, County of, Texas
- 5977. San Juan, City of, Texas
- 5978. San Marcos, City of, Texas
- 5979. San Patricio, County of, Texas
- 5980. Santa Fe, City of, Texas
- 5981. Schertz, City of, Texas
- 5982. Scurry, County of, Texas
- 5983. Seabrook, City of, Texas
- 5984. Seagoville, City of, Texas
- 5985. Seguin, City of, Texas
- 5986. Selma, City of, Texas
- 5987. Shelby, County of, Texas
- 5988. Sherman, City of, Texas
- 5989. Smith, County of, Texas
- 5990. Snyder, City of, Texas
- 5991. Socorro, City of, Texas
- 5992. South Houston, City of, Texas
- 5993. Southlake, City of, Texas
- 5994. Stafford, City of, Texas
- 5995. Starr, County of, Texas
- 5996. Stephenville, City of, Texas
- 5997. Sugar Land, City of, Texas
- 5998. Sulphur Springs, City of, Texas
- 5999. Sweetwater, City of, Texas
- 6000. Tarrant, County of, Texas
- 6001. Taylor, City of, Texas
- 6002. Taylor, County of, Texas
- 6003. Temple, City of, Texas
- 6004. Terrell, City of, Texas
- 6005. Terry, County of, Texas
- 6006. Texarkana, City of, Texas
- 6007. Texas City, City of, Texas
- 6008. The Colony, City of, Texas
- 6009. Titus, County of, Texas
- 6010. Tom Green, County of, Texas
- 6011. Tomball, City of, Texas
- 6012. Travis, County of, Texas
- 6013. Trinity, County of, Texas
- 6014. Trophy Club, Town of, Texas
- 6015. Tyler, City of, Texas
- 6016. Tyler, County of, Texas
- 6017. Universal City, City of, Texas
- 6018. University Park, City of, Texas
- 6019. Upshur, County of, Texas
- 6020. Uvalde, City of, Texas
- 6021. Uvalde, County of, Texas
- 6022. Val Verde, County of, Texas
- 6023. Van Zandt, County of, Texas
- 6024. Vernon, City of, Texas
- 6025. Victoria, City of, Texas
- 6026. Victoria, County of, Texas
- 6027. Vidor, City of, Texas
- 6028. Waco, City of, Texas
- 6029. Walker, County of, Texas
- 6030. Waller, County of, Texas
- 6031. Ward, County of, Texas
- 6032. Washington, County of, Texas
- 6033. Watauga, City of, Texas
- 6034. Waxahachie, City of, Texas
- 6035. Weatherford, City of, Texas
- 6036. Webb, County of, Texas
- 6037. Webster, City of, Texas
- 6038. Weslaco, City of, Texas

- 6039. West University Place, City of, Texas
- 6040. Wharton, County of, Texas
- 6041. White Settlement, City of, Texas
- 6042. Wichita, County of, Texas
- 6043. Wichita Falls, City of, Texas
- 6044. Wilbarger, County of, Texas
- 6045. Willacy, County of, Texas
- 6046. Williamson, County of, Texas
- 6047. Wilson, County of, Texas
- 6048. Wise, County of, Texas
- 6049. Wood, County of, Texas
- 6050. Wylie, City of, Texas
- 6051. Young, County of, Texas
- 6052. Zapata, County of, Texas
- 6053. Zavala, County of, Texas
- 6054. Alpine, City of, Utah
- 6055. American Fork, City of, Utah
- 6056. Bluffdale, City of, Utah
- 6057. Bountiful, City of, Utah
- 6058. Box Elder, County of, Utah
- 6059. Brigham City, City of, Utah
- 6060. Cache, County of, Utah
- 6061. Carbon, County of, Utah
- 6062. Cedar City, City of, Utah
- 6063. Cedar Hills, City of, Utah
- 6064. Centerville, City of, Utah
- 6065. Clearfield, City of, Utah
- 6066. Clinton, City of, Utah
- 6067. Cottonwood Heights, City of, Utah
- 6068. Davis, County of, Utah
- 6069. Draper, City of, Utah
- 6070. Duchesne, County of, Utah
- 6071. Eagle Mountain, City of, Utah
- 6072. Emery, County of, Utah
- 6073. Farmington, City of, Utah
- 6074. Grantsville, City of, Utah
- 6075. Heber, City of, Utah
- 6076. Herriman, City of, Utah
- 6077. Highland, City of, Utah
- 6078. Holladay, City of, Utah
- 6079. Hurricane, City of, Utah
- 6080. Iron, County of, Utah
- 6081. Juab, County of, Utah
- 6082. Kaysville, City of, Utah
- 6083. Kearns metro, Township of, Utah
- 6084. Layton, City of, Utah
- 6085. Lehi, City of, Utah
- 6086. Lindon, City of, Utah
- 6087. Logan, City of, Utah
- 6088. Magna metro, Township of, Utah
- 6089. Mapleton, City of, Utah
- 6090. Midvale, City of, Utah
- 6091. Millard, County of, Utah
- 6092. Millcreek, City of, Utah
- 6093. Morgan, County of, Utah
- 6094. Murray, City of, Utah
- 6095. North Logan, City of, Utah
- 6096. North Ogden, City of, Utah
- 6097. North Salt Lake, City of, Utah
- 6098. Ogden, City of, Utah
- 6099. Orem, City of, Utah
- 6100. Payson, City of, Utah
- 6101. Pleasant Grove, City of, Utah
- 6102. Pleasant View, City of, Utah
- 6103. Provo, City of, Utah
- 6104. Riverton, City of, Utah
- 6105. Roy, City of, Utah
- 6106. Salt Lake City, City of, Utah
- 6107. Salt Lake, County of, Utah
- 6108. San Juan, County of, Utah
- 6109. Sandy, City of, Utah
- 6110. Sanpete, County of, Utah
- 6111. Santaquin, City of, Utah
- 6112. Saratoga Springs, City of, Utah
- 6113. Sevier, County of, Utah
- 6114. Smithfield, City of, Utah
- 6115. South Jordan, City of, Utah
- 6116. South Ogden, City of, Utah
- 6117. South Salt Lake, City of, Utah
- 6118. Spanish Fork, City of, Utah
- 6119. Springville, City of, Utah
- 6120. St. George, City of, Utah
- 6121. Summit, County of, Utah
- 6122. Syracuse, City of, Utah
- 6123. Taylorsville, City of, Utah
- 6124. Tooele, City of, Utah
- 6125. Tooele, County of, Utah
- 6126. Uintah, County of, Utah
- 6127. Utah, County of, Utah
- 6128. Vernal, City of, Utah
- 6129. Vineyard, Town of, Utah

6130.	Wasatch, County of, Utah	6176.	Buckingham, County of, Virginia
6131.	Washington, City of, Utah	6177.	Campbell, County of, Virginia
6132.	Washington, County of, Utah	6178.	Caroline, County of, Virginia
6133.	Weber, County of, Utah	6179.	Carroll, County of, Virginia
6134.	West Haven, City of, Utah	6180.	Charlotte, County of, Virginia
6135.	West Jordan, City of, Utah	6181.	Charlottesville, City of, Virginia
6136.	West Point, City of, Utah	6182.	Chesapeake, City of, Virginia
6137.	West Valley City, City of, Utah	6183.	Chesterfield, County of, Virginia
6138.	Woods Cross, City of, Utah	6184.	Christiansburg, Town of, Virginia
6139.	Addison, County of, Vermont	6185.	Clarke, County of, Virginia
6140.	Bennington, County of, Vermont	6186.	Colonial Heights, City of, Virginia
6141.	Bennington, Town of, Vermont	6187.	Culpeper, County of, Virginia
6142.	Brattleboro, Town of, Vermont	6188.	Culpeper, Town of, Virginia
6143.	Burlington, City of, Vermont	6189.	Danville, City of, Virginia
6144.	Caledonia, County of, Vermont	6190.	Dickenson, County of, Virginia
6145.	Chittenden, County of, Vermont	6191.	Dinwiddie, County of, Virginia
6146.	Colchester, Town of, Vermont	6192.	Essex, County of, Virginia
6147.	Essex Junction, Village of, Vermont	6193.	Fairfax, City of, Virginia
6148.	Essex, Town of, Vermont	6194.	Fairfax, County of, Virginia
6149.	Franklin, County of, Vermont	6195.	Falls Church, City of, Virginia
6150.	Lamoille, County of, Vermont	6196.	Fauquier, County of, Virginia
6151.	Milton, Town of, Vermont	6197.	Floyd, County of, Virginia
6152.	Orange, County of, Vermont	6198.	Fluvanna, County of, Virginia
6153.	Orleans, County of, Vermont	6199.	Franklin, County of, Virginia
6154.	Rutland, City of, Vermont	6200.	Frederick, County of, Virginia
6155.	Rutland, County of, Vermont	6201.	Fredericksburg, City of, Virginia
6156.	South Burlington, City of, Vermont	6202.	Front Royal, Town of, Virginia
6157.	Washington, County of, Vermont	6203.	Giles, County of, Virginia
6158.	Williston, Town of, Vermont	6204.	Gloucester, County of, Virginia
6159.	Windham, County of, Vermont	6205.	Goochland, County of, Virginia
6160.	Windsor, County of, Vermont	6206.	Grayson, County of, Virginia
6161.	Accomack, County of, Virginia	6207.	Greene, County of, Virginia
6162.	Albemarle, County of, Virginia	6208.	Greensville, County of, Virginia
6163.	Alexandria, City of, Virginia	6209.	Halifax, County of, Virginia
6164.	Alleghany, County of, Virginia	6210.	Hampton, City of, Virginia
6165.	Amelia, County of, Virginia	6211.	Hanover, County of, Virginia
6166.	Amherst, County of, Virginia	6212.	Harrisonburg, City of, Virginia
6167.	Appomattox, County of, Virginia	6213.	Henrico, County of, Virginia
6168.	Arlington, County of, Virginia	6214.	Henry, County of, Virginia
6169.	Augusta, County of, Virginia	6215.	Herndon, Town of, Virginia
6170.	Bedford, County of, Virginia	6216.	Hopewell, City of, Virginia
6171.	Blacksburg, Town of, Virginia	6217.	Isle of Wight, County of, Virginia
6172.	Botetourt, County of, Virginia	6218.	James City, County of, Virginia
6173.	Bristol, City of, Virginia	6219.	King George, County of, Virginia
6174.	Brunswick, County of, Virginia	6220.	King William, County of, Virginia
6175.	Buchanan, County of, Virginia	6221.	Lancaster, County of, Virginia



- 6222. Lee, County of, Virginia
- 6223. Leesburg, Town of, Virginia
- 6224. Loudoun, County of, Virginia
- 6225. Louisa, County of, Virginia
- 6226. Lunenburg, County of, Virginia
- 6227. Lynchburg, City of, Virginia
- 6228. Madison, County of, Virginia
- 6229. Manassas, City of, Virginia
- 6230. Manassas Park, City of, Virginia
- 6231. Martinsville, City of, Virginia
- 6232. Mecklenburg, County of, Virginia
- 6233. Middlesex, County of, Virginia
- 6234. Montgomery, County of, Virginia
- 6235. Nelson, County of, Virginia
- 6236. New Kent, County of, Virginia
- 6237. Newport News, City of, Virginia
- 6238. Norfolk, City of, Virginia
- 6239. Northampton, County of, Virginia
- 6240. Northumberland, County of, Virginia
- 6241. Nottoway, County of, Virginia
- 6242. Orange, County of, Virginia
- 6243. Page, County of, Virginia
- 6244. Patrick, County of, Virginia
- 6245. Petersburg, City of, Virginia
- 6246. Pittsylvania, County of, Virginia
- 6247. Poquoson, City of, Virginia
- 6248. Portsmouth, City of, Virginia
- 6249. Powhatan, County of, Virginia
- 6250. Prince Edward, County of, Virginia
- 6251. Prince George, County of, Virginia
- 6252. Prince William, County of, Virginia
- 6253. Pulaski, County of, Virginia
- 6254. Purcellville, Town of, Virginia
- 6255. Radford, City of, Virginia
- 6256. Richmond, City of, Virginia
- 6257. Roanoke, City of, Virginia
- 6258. Roanoke, County of, Virginia
- 6259. Rockbridge, County of, Virginia
- 6260. Rockingham, County of, Virginia
- 6261. Russell, County of, Virginia
- 6262. Salem, City of, Virginia
- 6263. Scott, County of, Virginia
- 6264. Shenandoah, County of, Virginia
- 6265. Smyth, County of, Virginia
- 6266. Southampton, County of, Virginia
- 6267. Spotsylvania, County of, Virginia
- 6268. Stafford, County of, Virginia
- 6269. Staunton, City of, Virginia
- 6270. Suffolk, City of, Virginia
- 6271. Sussex, County of, Virginia
- 6272. Tazewell, County of, Virginia
- 6273. Vienna, Town of, Virginia
- 6274. Virginia Beach, City of, Virginia
- 6275. Warren, County of, Virginia
- 6276. Warrenton, Town of, Virginia
- 6277. Washington, County of, Virginia
- 6278. Waynesboro, City of, Virginia
- 6279. Westmoreland, County of, Virginia
- 6280. Williamsburg, City of, Virginia
- 6281. Winchester, City of, Virginia
- 6282. Wise, County of, Virginia
- 6283. Wythe, County of, Virginia
- 6284. York, County of, Virginia
- 6285. Aberdeen, City of, Washington
- 6286. Adams, County of, Washington
- 6287. Anacortes, City of, Washington
- 6288. Arlington, City of, Washington
- 6289. Asotin, County of, Washington
- 6290. Auburn, City of, Washington
- 6291. Bainbridge Island, City of, Washington
- 6292. Battle Ground, City of, Washington
- 6293. Bellevue, City of, Washington
- 6294. Bellingham, City of, Washington
- 6295. Benton, County of, Washington
- 6296. Bonney Lake, City of, Washington
- 6297. Bothell, City of, Washington
- 6298. Bremerton, City of, Washington
- 6299. Burien, City of, Washington
- 6300. Camas, City of, Washington
- 6301. Centralia, City of, Washington
- 6302. Chelan, County of, Washington
- 6303. Cheney, City of, Washington
- 6304. Clallam, County of, Washington
- 6305. Clark, County of, Washington
- 6306. Covington, City of, Washington
- 6307. Cowlitz, County of, Washington
- 6308. Des Moines, City of, Washington
- 6309. Douglas, County of, Washington
- 6310. East Wenatchee, City of, Washington
- 6311. Edgewood, City of, Washington

- 6312. Edmonds, City of, Washington
- 6313. Ellensburg, City of, Washington
- 6314. Enumclaw, City of, Washington
- 6315. Everett, City of, Washington
- 6316. Federal Way, City of, Washington
- 6317. Ferndale, City of, Washington
- 6318. Fife, City of, Washington
- 6319. Franklin, County of, Washington
- 6320. Gig Harbor, City of, Washington
- 6321. Grandview, City of, Washington
- 6322. Grant, County of, Washington
- 6323. Grays Harbor, County of,  
Washington
- 6324. Island, County of, Washington
- 6325. Issaquah, City of, Washington
- 6326. Jefferson, County of, Washington
- 6327. Kelso, City of, Washington
- 6328. Kenmore, City of, Washington
- 6329. Kennewick, City of, Washington
- 6330. Kent, City of, Washington
- 6331. King, County of, Washington
- 6332. Kirkland, City of, Washington
- 6333. Kitsap, County of, Washington
- 6334. Kittitas, County of, Washington
- 6335. Klickitat, County of, Washington
- 6336. Lacey, City of, Washington
- 6337. Lake Forest Park, City of,  
Washington
- 6338. Lake Stevens, City of, Washington
- 6339. Lakewood, City of, Washington
- 6340. Lewis, County of, Washington
- 6341. Liberty Lake, City of, Washington
- 6342. Lincoln, County of, Washington
- 6343. Longview, City of, Washington
- 6344. Lynden, City of, Washington
- 6345. Lynnwood, City of, Washington
- 6346. Maple Valley, City of, Washington
- 6347. Marysville, City of, Washington
- 6348. Mason, County of, Washington
- 6349. Mercer Island, City of, Washington
- 6350. Mill Creek, City of, Washington
- 6351. Monroe, City of, Washington
- 6352. Moses Lake, City of, Washington
- 6353. Mount Vernon, City of, Washington
- 6354. Mountlake Terrace, City of,  
Washington
- 6355. Mukilteo, City of, Washington
- 6356. Newcastle, City of, Washington
- 6357. Oak Harbor, City of, Washington
- 6358. Okanogan, County of, Washington
- 6359. Olympia, City of, Washington
- 6360. Pacific, County of, Washington
- 6361. Pasco, City of, Washington
- 6362. Pend Oreille, County of, Washington
- 6363. Pierce, County of, Washington
- 6364. Port Angeles, City of, Washington
- 6365. Port Orchard, City of, Washington
- 6366. Poulsbo, City of, Washington
- 6367. Pullman, City of, Washington
- 6368. Puyallup, City of, Washington
- 6369. Redmond, City of, Washington
- 6370. Renton, City of, Washington
- 6371. Richland, City of, Washington
- 6372. Sammamish, City of, Washington
- 6373. San Juan, County of, Washington
- 6374. SeaTac, City of, Washington
- 6375. Seattle, City of, Washington
- 6376. Sedro-Woolley, City of, Washington
- 6377. Shelton, City of, Washington
- 6378. Shoreline, City of, Washington
- 6379. Skagit, County of, Washington
- 6380. Skamania, County of, Washington
- 6381. Snohomish, City of, Washington
- 6382. Snohomish, County of, Washington
- 6383. Snoqualmie, City of, Washington
- 6384. Spokane, City of, Washington
- 6385. Spokane, County of, Washington
- 6386. Spokane Valley, City of, Washington
- 6387. Stevens, County of, Washington
- 6388. Sumner, City of, Washington
- 6389. Sunnyside, City of, Washington
- 6390. Tacoma, City of, Washington
- 6391. Thurston, County of, Washington
- 6392. Tukwila, City of, Washington
- 6393. Tumwater, City of, Washington
- 6394. University Place, City of,  
Washington
- 6395. Vancouver, City of, Washington
- 6396. Walla Walla, City of, Washington
- 6397. Walla Walla, County of, Washington
- 6398. Washougal, City of, Washington
- 6399. Wenatchee, City of, Washington

- 6400. West Richland, City of, Washington
- 6401. Whatcom, County of, Washington
- 6402. Whitman, County of, Washington
- 6403. Woodinville, City of, Washington
- 6404. Yakima, City of, Washington
- 6405. Yakima, County of, Washington
- 6406. Adams, County of, Wisconsin
- 6407. Allouez, Village of, Wisconsin
- 6408. Appleton, City of, Wisconsin
- 6409. Ashland, County of, Wisconsin
- 6410. Ashwaubenon, Village of, Wisconsin
- 6411. Baraboo, City of, Wisconsin
- 6412. Barron, County of, Wisconsin
- 6413. Bayfield, County of, Wisconsin
- 6414. Beaver Dam, City of, Wisconsin
- 6415. Bellevue, Village of, Wisconsin
- 6416. Beloit, City of, Wisconsin
- 6417. Brookfield, City of, Wisconsin
- 6418. Brown, County of, Wisconsin
- 6419. Brown Deer, Village of, Wisconsin
- 6420. Buffalo, County of, Wisconsin
- 6421. Burlington, City of, Wisconsin
- 6422. Burnett, County of, Wisconsin
- 6423. Caledonia, Village of, Wisconsin
- 6424. Calumet, County of, Wisconsin
- 6425. Cedarburg, City of, Wisconsin
- 6426. Chippewa, County of, Wisconsin
- 6427. Chippewa Falls, City of, Wisconsin
- 6428. Clark, County of, Wisconsin
- 6429. Columbia, County of, Wisconsin
- 6430. Crawford, County of, Wisconsin
- 6431. Cudahy, City of, Wisconsin
- 6432. Dane, County of, Wisconsin
- 6433. De Pere, City of, Wisconsin
- 6434. DeForest, Village of, Wisconsin
- 6435. Dodge, County of, Wisconsin
- 6436. Door, County of, Wisconsin
- 6437. Douglas, County of, Wisconsin
- 6438. Dunn, County of, Wisconsin
- 6439. Eau Claire, City of, Wisconsin
- 6440. Eau Claire, County of, Wisconsin
- 6441. Elkhorn, City of, Wisconsin
- 6442. Fitchburg, City of, Wisconsin
- 6443. Fond du Lac, City of, Wisconsin
- 6444. Fond du Lac, County of, Wisconsin
- 6445. Fort Atkinson, City of, Wisconsin
- 6446. Fox Crossing, Village of, Wisconsin
- 6447. Franklin, City of, Wisconsin
- 6448. Germantown, Village of, Wisconsin
- 6449. Glendale, City of, Wisconsin
- 6450. Grafton, Village of, Wisconsin
- 6451. Grand Chute, Town of, Wisconsin
- 6452. Grant, County of, Wisconsin
- 6453. Green Bay, City of, Wisconsin
- 6454. Green, County of, Wisconsin
- 6455. Green Lake, County of, Wisconsin
- 6456. Greendale, Village of, Wisconsin
- 6457. Greenfield, City of, Wisconsin
- 6458. Greenville, Town of, Wisconsin
- 6459. Harrison, Village of, Wisconsin
- 6460. Hartford, City of, Wisconsin
- 6461. Hobart, Village of, Wisconsin
- 6462. Holmen, Village of, Wisconsin
- 6463. Howard, Village of, Wisconsin
- 6464. Hudson, City of, Wisconsin
- 6465. Iowa, County of, Wisconsin
- 6466. Jackson, County of, Wisconsin
- 6467. Janesville, City of, Wisconsin
- 6468. Jefferson, County of, Wisconsin
- 6469. Juneau, County of, Wisconsin
- 6470. Kaukauna, City of, Wisconsin
- 6471. Kenosha, City of, Wisconsin
- 6472. Kenosha, County of, Wisconsin
- 6473. Kewaunee, County of, Wisconsin
- 6474. La Crosse, City of, Wisconsin
- 6475. La Crosse, County of, Wisconsin
- 6476. Lafayette, County of, Wisconsin
- 6477. Langlade, County of, Wisconsin
- 6478. Lincoln, County of, Wisconsin
- 6479. Lisbon, Town of, Wisconsin
- 6480. Little Chute, Village of, Wisconsin
- 6481. Madison, City of, Wisconsin
- 6482. Manitowoc, City of, Wisconsin
- 6483. Manitowoc, County of, Wisconsin
- 6484. Marathon, County of, Wisconsin
- 6485. Marinette, City of, Wisconsin
- 6486. Marinette, County of, Wisconsin
- 6487. Marquette, County of, Wisconsin
- 6488. Marshfield, City of, Wisconsin
- 6489. Menasha, City of, Wisconsin
- 6490. Menomonee Falls, Village of, Wisconsin

- 6491. Menomonie, City of, Wisconsin
- 6492. Mequon, City of, Wisconsin
- 6493. Middleton, City of, Wisconsin
- 6494. Milwaukee, City of, Wisconsin
- 6495. Milwaukee, County of, Wisconsin
- 6496. Monroe, City of, Wisconsin
- 6497. Monroe, County of, Wisconsin
- 6498. Mount Pleasant, Village of, Wisconsin
- 6499. Muskego, City of, Wisconsin
- 6500. Neenah, City of, Wisconsin
- 6501. New Berlin, City of, Wisconsin
- 6502. Oak Creek, City of, Wisconsin
- 6503. Oconomowoc, City of, Wisconsin
- 6504. Oconto, County of, Wisconsin
- 6505. Onalaska, City of, Wisconsin
- 6506. Oneida, County of, Wisconsin
- 6507. Oregon, Village of, Wisconsin
- 6508. Oshkosh, City of, Wisconsin
- 6509. Outagamie, County of, Wisconsin
- 6510. Ozaukee, County of, Wisconsin
- 6511. Pewaukee, City of, Wisconsin
- 6512. Pierce, County of, Wisconsin
- 6513. Platteville, City of, Wisconsin
- 6514. Pleasant Prairie, Village of, Wisconsin
- 6515. Plover, Village of, Wisconsin
- 6516. Polk, County of, Wisconsin
- 6517. Port Washington, City of, Wisconsin
- 6518. Portage, City of, Wisconsin
- 6519. Portage, County of, Wisconsin
- 6520. Price, County of, Wisconsin
- 6521. Racine, City of, Wisconsin
- 6522. Racine, County of, Wisconsin
- 6523. Richfield, Village of, Wisconsin
- 6524. Richland, County of, Wisconsin
- 6525. River Falls, City of, Wisconsin
- 6526. Rock, County of, Wisconsin
- 6527. Rusk, County of, Wisconsin
- 6528. Salem Lakes, Village of, Wisconsin
- 6529. Sauk, County of, Wisconsin
- 6530. Sawyer, County of, Wisconsin
- 6531. Shawano, County of, Wisconsin
- 6532. Sheboygan, City of, Wisconsin
- 6533. Sheboygan, County of, Wisconsin
- 6534. Shorewood, Village of, Wisconsin
- 6535. South Milwaukee, City of, Wisconsin
- 6536. St. Croix, County of, Wisconsin
- 6537. Stevens Point, City of, Wisconsin
- 6538. Stoughton, City of, Wisconsin
- 6539. Suamico, Village of, Wisconsin
- 6540. Sun Prairie, City of, Wisconsin
- 6541. Superior, City of, Wisconsin
- 6542. Sussex, Village of, Wisconsin
- 6543. Taylor, County of, Wisconsin
- 6544. Trempealeau, County of, Wisconsin
- 6545. Two Rivers, City of, Wisconsin
- 6546. Vernon, County of, Wisconsin
- 6547. Verona, City of, Wisconsin
- 6548. Vilas, County of, Wisconsin
- 6549. Walworth, County of, Wisconsin
- 6550. Washburn, County of, Wisconsin
- 6551. Washington, County of, Wisconsin
- 6552. Watertown, City of, Wisconsin
- 6553. Waukesha, City of, Wisconsin
- 6554. Waukesha, County of, Wisconsin
- 6555. Waunakee, Village of, Wisconsin
- 6556. Waupaca, County of, Wisconsin
- 6557. Waupun, City of, Wisconsin
- 6558. Wausau, City of, Wisconsin
- 6559. Waushara, County of, Wisconsin
- 6560. Wauwatosa, City of, Wisconsin
- 6561. West Allis, City of, Wisconsin
- 6562. West Bend, City of, Wisconsin
- 6563. Weston, Village of, Wisconsin
- 6564. Whitefish Bay, Village of, Wisconsin
- 6565. Whitewater, City of, Wisconsin
- 6566. Winnebago, County of, Wisconsin
- 6567. Wisconsin Rapids, City of, Wisconsin
- 6568. Wood, County of, Wisconsin
- 6569. Albany, County of, Wyoming
- 6570. Big Horn, County of, Wyoming
- 6571. Campbell, County of, Wyoming
- 6572. Carbon, County of, Wyoming
- 6573. Casper, City of, Wyoming
- 6574. Cheyenne, City of, Wyoming
- 6575. Converse, County of, Wyoming
- 6576. Evanston, City of, Wyoming
- 6577. Fremont, County of, Wyoming

- 6578. Gillette, City of, Wyoming
- 6579. Goshen, County of, Wyoming
- 6580. Green River, City of, Wyoming
- 6581. Jackson, Town of, Wyoming
- 6582. Laramie, City of, Wyoming
- 6583. Laramie, County of, Wyoming
- 6584. Lincoln, County of, Wyoming
- 6585. Natrona, County of, Wyoming
- 6586. Park, County of, Wyoming
- 6587. Riverton, City of, Wyoming
- 6588. Rock Springs, City of, Wyoming
- 6589. Sheridan, City of, Wyoming
- 6590. Sheridan, County of, Wyoming
- 6591. Sweetwater, County of, Wyoming
- 6592. Teton, County of, Wyoming
- 6593. Uinta, County of, Wyoming

## **EXHIBIT J**

### **Illustrative List of Released Entities**

Wal-Mart  
Wal-Mart Inc.  
Wal-Mart, Inc.  
Wal-Mart Stores  
Wal-Mart Stores, Inc.  
Walmart Stores, Inc.  
Wal-Mart Stores Inc.  
Walmart Inc.  
Walmart Inc., Walmart Stores East  
Wal-Mart Inc f/k/a Walmart Stores, Inc.  
Wal-Mart Inc. f/k/a Walmart Stores, Inc.  
Walmart Inc. (f/k/a Wal-Mart Stores)  
Walmart Inc. f/k/a Wal-Mart Stores, Inc.  
Walmart, Inc.  
Walmart, Inc. f/k/a Wal-Mart Stores Inc. d/b/a Wal-Mart Warehouse #46  
Walmart Inc. f/k/a Wal-Mart Stores, Inc. d/b/a Wal-Mart Pharmacy Warehouse #32  
Walmart Inc. f/k/a Wal-Mart Stores, Inc. d/b/a Wal-Mart Pharmacy Warehouse #45  
Walmart, Inc. f/k/a Wal-Mart Stores, Inc.  
WAL-MART INC. f/k/a WAL-MART STORES, INC.  
Walmart, Inc. f/k/a Wal-Mart Stores, Inc. d/b/a Wal-Mart Pharmacies a/k/a Wal-Mart Pharmacy  
10-1218  
Walmart, Inc. f/k/a Wal-Mart Stores, Inc. d/b/a Wal-Mart Pharmacies a/k/a Wal-Mart Pharmacy  
10-1381  
Walmart, Inc. f/k/a Wal-Mart Stores, Inc. d/b/a Wal-Mart Pharmacies a/k/a Wal-Mart Pharmacy  
10-2778  
Walmart, Inc. f/k/a Wal-Mart Stores, Inc. d/b/a Wal-Mart Pharmacies a/k/a Wal-Mart Pharmacy  
10-3751  
Walmart, Inc. f/k/a Wal-Mart Stores, Inc. d/b/a Wal-Mart Pharmacies a/k/a Wal-Mart Pharmacy  
10-4430  
Walmart Inc., f/k/a Wal-Mart Stores East, LP, Individually and d/b/a Wal-Mart Pharmacy  
Warehouses  
Walmart Stores East, L.P.  
Wal-Mart Stores East  
Wal-Mart Stores East L.P.  
Wal-Mart Stores East d/b/a Wal-Mart Pharmacy Warehouse #45  
Wal-Mart Stores East d/b/a Wal-Mart Pharmacy Warehouse #46  
Wal-Mart Stores East, Inc.  
Wal-Mart Stores East, LLC  
Wal-Mart Stores East, LLC f/k/a Wal-Mart Stores East Inc.  
Wal-Mart Stores East, LP  
Wal-Mart Stores East, LP d/b/a Wal-Mart Pharmacy Warehouse  
Wal-Mart Stores East, LP, individually and d/b/a Wal-Mart Pharmacy Warehouse  
Wal-Mart Stores East, LP, individually and d/b/a Wal-Mart Pharmacy Warehouse #1

Wal-Mart Stores East, LP, individually and d/b/a Wal-Mart Pharmacy Warehouse #45  
 Wal-Mart Stores East, LP, individually and d/b/a Wal-Mart Pharmacy Warehouse #46  
 Wal-Mart Stores East, LP d/b/a Wal-Mart Pharmacy Warehouse #1  
 Wal-Mart Stores East, LP d/b/a Wal-Mart Pharmacy Warehouse #32  
 Wal-Mart Stores East, LP d/b/a Wal-Mart Pharmacy Warehouse #34  
 Wal-Mart Stores East, LP d/b/a Wal-Mart Pharmacy Warehouse #45  
 Wal-Mart Stores East, LP d/b/a Walmart Pharmacy Warehouse #46  
 Wal-Mart Stores East, LP d/b/a Wal-Mart Pharmacy 10-3251  
 Wal-Mart Stores East I, LP  
 Wal-Mart Stores East I, LP f/k/a Wal-Mart Stores East d/b/a Walmart #20  
 Wal-Mart Stores East I, LP f/k/a Wal-Mart Stores East, LP d/b/a Walmart #34  
 Wal-Mart Stores East I, LP f/k/a Wal-Mart Stores East, LP d/b/a Walmart #48  
 Wal-Mart Stores East I, LP f/k/a Wal-Mart Stores East d/b/a Walmart #92  
 Wal-Mart Stores East I, LP f/k/a Wal-Mart Stores East, LP d/b/a Walmart #338  
 Wal-Mart Stores East I, LP f/k/a Wal-Mart Stores East, LP d/b/a Walmart #914  
 Wal-Mart Stores East I, LP f/k/a Wal-Mart Stores East, LP d/b/a Walmart #4282  
 Wal-Mart Stores East I, LP f/k/a Wal-Mart Stores East, LP d/b/a Walmart #5261  
 Wal-Mart Pharmacy  
 Wal-Mart Pharmacy Warehouse  
 Wal-Mart Pharmacy Warehouse #1  
 Wal-Mart Pharmacy Warehouse #32  
 Wal-Mart Pharmacy Warehouse #45  
 Wal-Mart Pharmacy Warehouse #46  
 Wal-Mart Pharmacy 10-0696  
 Wal-Mart Pharmacy 10-1218  
 Walmart Pharmacy  
 Walmart Pharmacy 10-1381  
 Walmart Pharmacy 10-2289  
 Walmart Pharmacy Warehouse  
 Wal-Mart Pharmacy 10-2778  
 Wal-Mart Pharmacy 10-3251  
 Wal-Mart Pharmacy 10-3751  
 Wal-Mart Pharmacy 10-4430  
 Wal-Mart Pharmacy 10-5296  
 Wal-Mart Pharmacy 10-5397  
 Wal-Mart Pharmacy Wholesale  
 Wal-Mart Stores Texas, LLC  
 Wal-Mart.com USA, LLC  
 Wal-Mart Puerto Rico, Inc.  
 Sam's West, Inc.  
 Sam's East, Inc.  
 WSE Investment LLC  
 WSE Management LLC  
 Wal-Mart Property Company  
 Wal-Mart Real Estate Business Trust  
 Sam's Property Company

Sam's Real Estate Business Trust  
Wal-Mart de Mexico Canada Corp.  
Wal-Mart Canada Corp  
Flipkart Private Limited  
Flipkart Walmart Chile S.A.  
Walmart Chile  
Massmart Holdings Ltd.  
Qomolangma Holdings Ltd.  
ClarusONE Sourcing Services, LLP



## **EXHIBIT K**

### **Subdivision Participation Form**

Governmental Entity:	State:
Authorized Official:	
Address 1:	
Address 2:	
City, State, Zip:	
Phone:	
Email:	

The governmental entity identified above ("Governmental Entity"), in order to obtain and in consideration for the benefits provided to the Governmental Entity pursuant to the Settlement Agreement dated November 14, 2022 ("Walmart Settlement"), and acting through the undersigned authorized official, hereby elects to participate in the Walmart Settlement, release all Released Claims against all Released Entities, and agrees as follows.

1. The Governmental Entity is aware of and has reviewed the Walmart Settlement, understands that all terms in this Election and Release have the meanings defined therein, and agrees that by this Election, the Governmental Entity elects to participate in the Walmart Settlement and become a Participating Subdivision as provided therein.
2. The Governmental Entity shall promptly, and in any event within 14 days of the Effective Date and prior to the filing of the Consent Judgment, dismiss with prejudice any Released Claims that it has filed. With respect to any Released Claims pending in In re National Prescription Opiate Litigation, MDL No. 2804, the Governmental Entity authorizes the Plaintiffs' Executive Committee to execute and file on behalf of the Governmental Entity a Stipulation of Dismissal With Prejudice substantially in the form found at <https://nationalopioidsettlement.com/>.
3. The Governmental Entity agrees to the terms of the Walmart Settlement pertaining to Subdivisions as defined therein.
4. By agreeing to the terms of the Walmart Settlement and becoming a Releasor, the Governmental Entity is entitled to the benefits provided therein, including, if applicable, monetary payments beginning after the Effective Date.
5. The Governmental Entity agrees to use any monies it receives through the Walmart Settlement solely for the purposes provided therein.
6. The Governmental Entity submits to the jurisdiction of the court in the Governmental Entity's state where the Consent Judgment is filed for purposes limited to that court's role as provided in, and for resolving disputes to the extent provided in, the Walmart Settlement.

7. The Governmental Entity has the right to enforce the Walmart Settlement as provided therein.
8. The Governmental Entity, as a Participating Subdivision, hereby becomes a Releasor for all purposes in the Walmart Settlement, including but not limited to all provisions of Section X (Release), and along with all departments, agencies, divisions, boards, commissions, districts, instrumentalities of any kind and attorneys, and any person in their official capacity elected or appointed to serve any of the foregoing and any agency, person, or other entity claiming by or through any of the foregoing, and any other entity identified in the definition of Releasor, provides for a release to the fullest extent of its authority. As a Releasor, the Governmental Entity hereby absolutely, unconditionally, and irrevocably covenants not to bring, file, or claim, or to cause, assist or permit to be brought, filed, or claimed, or to otherwise seek to establish liability for any Released Claims against any Released Entity in any forum whatsoever. The releases provided for in the Walmart Settlement are intended by the Parties to be broad and shall be interpreted so as to give the Released Entities the broadest possible bar against any liability relating in any way to Released Claims and extend to the full extent of the power of the Governmental Entity to release claims. The Walmart Settlement shall be a complete bar to any Released Claim.
9. In connection with the releases provided for in the Walmart Settlement, each Governmental Entity expressly waives, releases, and forever discharges any and all provisions, rights, and benefits conferred by any law of any state or territory of the United States or other jurisdiction, or principle of common law, which is similar, comparable, or equivalent to § 1542 of the California Civil Code, which reads:

**General Release; extent.** A general release does not extend to claims that the creditor or releasing party does not know or suspect to exist in his or her favor at the time of executing the release that, if known by him or her, would have materially affected his or her settlement with the debtor or released party.

A Releasor may hereafter discover facts other than or different from those which it knows, believes, or assumes to be true with respect to the Released Claims, but each Governmental Entity hereby expressly waives and fully, finally, and forever settles, releases and discharges, upon the Effective Date, any and all Released Claims that may exist as of such date but which Releasors do not know or suspect to exist, whether through ignorance, oversight, error, negligence or through no fault whatsoever, and which, if known, would materially affect the Governmental Entities' decision to participate in the Walmart Settlement.

10. Nothing herein is intended to modify in any way the terms of the Walmart Settlement, to which Governmental Entity hereby agrees. To the extent this Election and Release is interpreted differently from the Walmart Settlement in any respect, the Walmart Settlement controls.

I have all necessary power and authorization to execute this Election and Release on behalf of the Governmental Entity.

Signature: \_\_\_\_\_

Name: \_\_\_\_\_

Title: \_\_\_\_\_

Date: \_\_\_\_\_

## **EXHIBIT L**

### **Settlement Fund Administrator Terms**

#### **I. Definitions**

- A. This Settlement Fund Administrator Terms incorporates all defined terms in the Walmart Settlement Agreement, unless otherwise defined herein, and shall be interpreted in a manner consistent with the Walmart Settlement Agreement.
- B. *Directed Trustee*. The banking institution where the Settlement Fund is established and which distributes the funds according to the instructions of the Directing Administrator.
- C. *Directing Administrator*. The institution or individual that fulfills the remaining obligations of the Settlement Fund Administrator, other than those performed by the Directed Trustee.
- D. *Settlement Fund Administrator*. The Directed Trustee together with the Directing Administrator (collectively referred to as the "Settlement Fund Administrators").

#### **II. Establishment of the Settlement Fund Administrator**

- A. *Selection of the Settlement Fund Administrators*.
  - i. The duties of the Settlement Fund Administrator under the Walmart Settlement Agreement will be divided between Directed Trustee and Directing Administrator. These may be the same or different entities.
  - ii. The Directed Trustee and Directing Administrator will each be selected by agreement between Walmart and the Enforcement Committee.
  - iii. Within sixty (60) calendar days of the selection of the Settlement Fund Administrators, unless such time is extended by written agreement of Walmart and the Enforcement Committee, contracts shall be negotiated and finalized with the Directed Trustee and Directing Administrator.
  - iv. The terms of the Directed Trustee and Directing Administrator shall be for the duration of the Walmart Settlement Agreement or as otherwise specified in the contract executed with such entity, unless the Directed Trustee or the Directing Administrator is removed pursuant to Section II.C below.
  - v. To promote efficiencies, the Settlement Fund Administrators may place the Settlement Fund into a trust that also holds funds from the opioid settlements with Teva, Allergan, CVS, and Walgreens. The Settlement Fund Administrators shall create subaccounts (or a similar structure) within the trust to separate funds paid by Walmart from funds paid by other Defendants. The Settlement Fund Administrators may also create additional subaccounts to separate funds paid by Walmart. Interest earned by the trust shall be accounted by subaccount.

*B. Governance of the Settlement Fund Administrators.*

- i. The Settlement Fund Administrators will act as independent and neutral third parties to determine whether the Subdivision Participation Thresholds specified in Section II.B of the Walmart Settlement Agreement has been met; determine the payments and reversions, including the Remediation Payment and the Additional Remediation, the Payout Amounts and Incentive Payments; administer and disburse funds from the Remediation Accounts Fund, State Fund, Subdivision Fund and Additional Remediation Account; and perform other duties as described below and in the Walmart Settlement Agreement.
- ii. All parties to the Walmart Settlement Agreement are entitled to rely upon information received from the Settlement Fund Administrators, whether in oral, written, or other form. No Party to the Walmart Settlement Agreement shall have any liability (whether direct or indirect, in contract or tort or otherwise) to any party for or in connection with any action taken or not taken by the Settlement Fund Administrators. In addition, no Party to the Walmart Settlement Agreement shall have any liability (whether direct or indirect, in contract or tort or otherwise) to any party for or in connection with any action taken or not taken by Walmart based on incorrect, inaccurate, incomplete or otherwise erroneous information or data provided by the Settlement Fund Administrators. For the avoidance of doubt, nothing in this paragraph alters Sections I to XII of the Walmart Settlement Agreement or any of the exhibits therein.

*C. Removal of the Settlement Fund Administrators.*

- i. The Directed Trustee or Directing Administrator may be removed upon agreement between Walmart and the Enforcement Committee. The contracts with each entity shall describe the process for removing that entity.
- ii. Disputes regarding the performance and/or removal of the Settlement Fund Administrators will be resolved by the National Arbitration Panel in accordance with Section VI.F of the Walmart Settlement Agreement.

*D. Funding of the Settlement Fund Administrators.*

- i. The costs and fees associated with or arising out of the duties of the Settlement Fund Administrators, including third party costs associated with the selection of the Settlement Fund Administrator, shall be paid from the interest accrued in the Walmart subaccount(s) holding the Settlement Fund except that Walmart shall pay a maximum of \$50,000, without reimbursement, for costs incurred in connection with the selection of the Directing Administrator.
- ii. To promote efficiencies, Walmart has chosen to use the same Settlement Fund Administrators as will be used in connection with the Teva, Allergan, CVS, and Walgreens opioid settlements. Each Settlement Fund Administrator shall treat its costs and fees relevant to the opioid settlement

of Teva, Allergan, CVS, Walgreens, and Walmart as joint costs and fees shared among each defendant retaining it ("Joint Costs and Fees"), except for costs and fees performed out of the scope of the contract covering the joint engagement. Twenty percent (20%) of the Joint Costs and Fees will be attributed to the Walmart Settlement Agreement through Payment Year 6, after which Walmart will not be responsible for the Joint Costs and Fees.

- iii. In the event that Walmart's share of the Joint Costs and Fees of the Settlement Fund Administrators exceeds the accrued interest available in the Walmart subaccount(s), Walmart shall pay fifty percent (50%) of such exceedance and fifty percent (50%) shall be paid out of the Settlement Fund pursuant to Section V.C.4 of the Walmart Settlement Agreement. Walmart will pay its amount to the Settlement Fund Administrators within 30 days of being notified by the Settlement Fund Administrators that the accrued interest is insufficient to pay the fees owed.
- iv. Walmart shall not be responsible for any portion of any other Defendants' share of the Settlement Fund Administrators' cost and fees. For the years that Walmart is not utilizing the Settlement Fund Administrators, it will not be responsible for any costs.
- v. Representatives of the Enforcement Committee and Walmart shall negotiate a budget with the Settlement Fund Administrators, which shall be dependent on the scope of services, the number and timing of distributions from the Settlement Fund, and the reporting requirements. Representatives of the Enforcement Committee and Walmart have the right to review the costs and fees of the Settlement Fund Administrators prior to payment and upon request. The deadlines and grounds for reviewing and objecting to such costs and fees will be established in the contracts executed with each of the Directed Trustee and Directing Administrator. Disputes regarding the payment of such costs and fees will be resolved by the National Arbitration Panel in accordance with Section VI.F of the Walmart Settlement Agreement.

### **III. Participation in the Walmart Settlement Agreement**

#### ***A. Repository for Settlement Participation Forms.***

- i. The Directing Administrator is responsible for receiving and preserving the Subdivision Settlement Participation Forms pursuant to Sections VII.B and VII.C of the Walmart Settlement Agreement. The Directing Administrator is responsible for ensuring newly received forms are properly executed. For forms executed and accepted prior to the retention of the Directing Administrator, the Directing Administrator shall rely on information provided by the Implementation Administrator as to the proper execution of the forms unless it is provided information that indicates such information is incorrect.

- ii. Within sixty (60) calendar days of its retention, the Directing Administrator shall establish a process to receive, preserve, and review the Subdivision Settlement Participation Forms.
- iii. The Directing Administrator will make the Subdivision Settlement Participation Forms available to Walmart, the Enforcement Committee, and the Settling States through an online platform. If the requirements for preserving and making available the Subdivision Settlement Participation Forms change, the Enforcement Committee will convey any new requirements to the Directing Administrator which will make the change.
- iv. The Directing Administrator shall promptly respond to requests by Walmart, the Enforcement Committee, or the Settling States for information concerning the Subdivision Settlement Participation Forms. The Directing Administrator will notify Walmart and the Enforcement Committee on a regular basis when additional Subdivision Settlement Participation Forms are submitted unless such information is readily available to the Parties on the online platform established under Section III.A.iii, above.
- v. The Directing Administrator shall provide quarterly reports pursuant to Section VII.C of the Walmart Settlement Agreement for Settling States that require information regarding contingency fee contracts on their Subdivision Settlement Participation Form. Upon reasonable request, the Directing Administrator shall also provide reasonably available information to Settling States, Participating Subdivisions, and the Cost and Expense Fund Administrator (as defined by Exhibit R of the Walmart Settlement Agreement) relevant to calculating amounts owed under a State Back-Stop Agreement.

*B. Determination of the Subdivision Participation Thresholds.*

- i. Within fourteen (14) calendar days of its selection pursuant to Section II.A.ii, above, the Directing Administrator shall calculate the Participating Population Levels applying the criteria set forth in Section II.B.1 of the Walmart Settlement Agreement and determine whether the Subdivision Participation Thresholds have been met. The Directing Administrator shall notify Walmart and the Enforcement Committee of the Participating Population Levels and whether the Subdivision Participation Thresholds have been met immediately upon making these determinations.
- ii. In making the determinations specified by Section III.B.i, above:
  - 1. The Directing Administrator shall rely upon information received from the Implementation Administrator regarding which Litigating Subdivisions located in the Settling States and Separately Settling States and Non-Litigating Threshold Subdivisions located in the Settling States and Separately Settling States (a) have become Participating Subdivisions by executing a Subdivision Participation Agreement, (b) are subject to a Bar or Case-Specific Resolution,

- (c) have joined a settlement between Walmart and a Separately Settling State by executing a participation form, including a release, and (d) have not satisfied any of clauses (a)-(c) of this Section III.B.ii.1.
2. For Subdivisions relevant to the Participating Population Levels for which the Distributor and/or Janssen settlements determined population figures (including figures for Alabama not ultimately relied on for purposes of those settlements), as reflected in the records of the Implementation Administrator, the Directing Administrator shall rely on those population figures.
  3. For population figures not set pursuant to Section III.B.ii.2, above, the Directing Administrator shall rely upon population figures agreed to by Walmart and the Enforcement Committee.
  4. The Directing Administrator shall exclude Litigating Subdivisions that satisfy clauses (a)-(c) of Section III.B.ii.1, above, but for which population figures are not available pursuant to Sections III.B.ii.2 or III.B.ii.3, above, from both the numerator and denominator of calculating whether the Litigating Subdivision Participation Threshold has been satisfied unless the threshold does not exceed 85% after their exclusion.
  5. For Subdivisions relevant to the Participation Population Levels for which population figures are not set pursuant to Sections III.B.ii.2 or III.B.ii.3, above, and which are not excluded pursuant to Section III.B.ii.4, above, the Directing Administrator shall determine population figures based on Section XII.A-C of the Walmart Settlement Agreement.
- iii. The Directing Administrator shall accept and review any disputes and responses submitted pursuant to Sections II.B.2.b-c of the Walmart Settlement Agreement, shall participate in any meet and confer required by Section II.B.2.d of the Walmart Settlement Agreement, and shall provide all reasonably requested assistance to the National Arbitration Panel if the panel is called upon to resolve a dispute over whether the Subdivision Participation Thresholds have been met.

#### **IV. Calculation and Allocation of Payments**

##### **A. General Principles.**

- i. This Section IV is intended to implement the relevant provisions of Sections I through XII of the Walmart Settlement Agreement and the exhibits therein. To the extent this Section IV conflicts with Sections I through XII of the Walmart Settlement Agreement and the exhibits therein, the Walmart Settlement Agreement shall control.
- ii. The Settlement Fund Administrators are entitled to rely upon information received from the Parties to the Walmart Settlement Agreement, whether



in oral, written, or other form, for the purpose for which it was submitted, provided that such information is not disputed by another Party.

1. Where population figures from the Distributor and/or Janssen settlements do not already exist, Walmart and a Settling State shall provide the Directing Administrator notice of agreement pursuant to Sections I.YY and IV.E.1.a of the Walmart Settlement Agreement to populations to be used for fire districts in the Settling State.
- iii. Walmart and a Settling State may inform the Directing Administrator that they agree the Settling State qualifies for Incentive Payment A. In such cases, such agreement shall satisfy the Directing Administrator's obligations to determine the Settling State's qualification for Incentive Payment A.
- iv. The Settling States have different requirements for how payments are made to the State and its Participating Subdivisions listed in Exhibit G based on applicable State-Subdivision Agreements, Allocation Statutes, Statutory Trusts, State Back-Stop Agreements, fiscal laws, and other differences. The Directing Administrator shall ask the Attorney General's Office in each Settling State to: (a) inform it whether the State has a State-Subdivision Agreement, Allocation Statute, and/or Statutory Trust; and (b) submit instructions on how payments are to be made to the State and its Participating Subdivisions listed on Exhibit G of the Walmart Settlement Agreement. The Directing Administrator shall comply with such instructions so long as it is timely submitted and permissible under Sections I through XII of the Walmart Settlement Agreement and the exhibits therein.
  1. A Settling State may choose to have all funds for the State and its Participating Subdivisions listed in Exhibit G paid to one or more trust funds (such as a Qualified Settlement Fund or similar fund) or state accounts, which in turn will make payments to the State and its Participating Subdivisions listed in Exhibit G in a manner that complies with all provisions of Sections I through XII of the Walmart Settlement Agreement and the exhibits therein.
  2. A Participating Subdivision listed on Exhibit G of the Walmart Settlement Agreement may timely choose to make a voluntary redistribution as provided by Section V.D.3 of the Walmart Settlement Agreement by providing notice through the instructions provided by the Attorney General's Office for its State or by providing notice directly to the Directing Administrator through the instructions provided by the Directing Administrator.
  3. The Directing Administrator may rely on logistic information, like contact, bank account and tax identification number information, previously collected for purposes of the July 21, 2021 Distributor Settlement Agreement and/or July 21, 2021 Janssen Settlement

Agreement for a Settling State and its Exhibit G Participants unless instructed otherwise by the Attorney General's Office.

- v. The Directing Administrator shall request any Settling State without a State-Subdivision Agreement, Allocation Statute, or Statutory Trust, to submit a designation of a lead State agency or other entity to serve as the single point of contact for that Settling State's funding requests from the Remediation Accounts Fund to comply with Section V.D.4.b of the Walmart Settlement Agreement. The designated entity shall be the only entity authorized to request the Directing Administrator instruct the Directed Trustee to disburse from that Settling State's Remediation Accounts Fund. The Directing Administrator shall not instruct the Directed Trustee to disburse any moneys from these Settling States' Remediation Accounts Fund without such instructions.
- vi. In consultation with Walmart and the Enforcement Committee, the Directing Administrator may set reasonable limits on the frequency with which it directs the Directed Trustee to make payments and may set other reasonable restrictions on complying with requests made by Settling States or their Participating Subdivisions to limit the burdens and costs imposed on the Settlement Fund Administrators.
- vii. The Settlement Fund Administrators may combine the payments under this Section IV with funds to be distributed by other comparable opioid settlements. In determining when payments for each Payment Year will be made, the Settlement Fund Administrators may take into account the timeline for the availability of disbursements under other comparable opioid settlements.

*B. Calculation of Initial Walmart Deposit into the Settlement Fund.*

- i. Within seven (7) calendar days after the Effective Date, the Directing Administrator shall determine the Remediation Payment to be deposited by Walmart into the Settlement Fund by multiplying (a) the total allocation percentages accorded to the Settling States in accordance with Exhibit F by (b) the Global Settlement Remediation Amount.

*C. Initial Year 1 Payment.*

- i. As soon as practicable following the Threshold Subdivision Participation Date, after determining the Remediation Payment in accordance with Section IV.B, above, the Directing Administrator shall be responsible for allocating the Base Payment among the Settling States and Subdivisions listed on Exhibit G of the Walmart Settlement Agreement.
  - 1. The Base Payment due to each Settling State will be equal to 38% of the Global Settlement Remediation Amount multiplied by such Settling State's Overall Allocation Percentage in Exhibit F of the Walmart Settlement Agreement.
    - a. Walmart and the Enforcement Committee may agree to the calculations set forth in Section IV.C.i.1, above, prior to the

Directing Administrator making such determination. In such case, they shall so inform the Directing Administrator and such agreement shall satisfy the Directing Administrator's obligation to determine such calculations.

2. The Directing Administrator shall determine the allocations of the Initial Year 1 Payments within each Settling State pursuant to Section V.C, Section V.D and Exhibit G of the Walmart Settlement Agreement, taking into account the instructions it has received pursuant to Section IV.A.iv, above.
  - a. If a Settling State and its Participating Subdivisions agree as to the intrastate allocation, the Attorney General's Office in the Settling State shall so inform the Directing Administrator and such agreement shall satisfy the Directing Administrator's obligations under Section IV.C.i.2, above.
  - ii. Upon making the calculations under Section IV.C.i, above, the Directing Administrator shall give notice to Walmart, the Settling States, and the Enforcement Committee of the amount of: (a) the Payout Amount; (b) the amount to be received by each Settling State; (c) the amount to be received by the separate types of funds for each Settling State (if applicable); and (d) the amount to be received by each Settling State's Subdivisions listed on Exhibit G of the Walmart Settlement Agreement.
  - iii. The Directing Administrator shall send payment instructions to the Directed Trustee, consistent with the notices provided in Section IV.C.ii, above, as soon as a distribution is no longer subject to dispute pursuant to the procedures provided by Section IV.H, below; *provided, however*, any distribution set pursuant to sections Section IV.C.i.1.a and Section IV.C.i.2.a, above, payment distributions may be made as soon as this notice is provided.
  - iv. The Directed Trustee shall disburse the amounts due to each Settling State and to its Subdivisions listed on Exhibit G of the Walmart Settlement Agreement as soon as practical after receiving instructions pursuant to Section IV.C.iii, above; *provided, however*, that the Directing Administrator shall instruct the Directed Trustee 1) that any amounts allocated to a Participating Subdivision that has not yet secured dismissal with prejudice of its lawsuit as required under Section VI.C of the Walmart Settlement Agreement shall not be transferred or disbursed until the Participating Subdivision has secured such dismissal; and 2) that any amounts allocated to a Non-Participating Subdivision shall not be transferred or disbursed until the Subdivision has become a Participating Subdivision and secured a dismissal with prejudice of its lawsuit as required under Section VI.C of the Walmart Settlement Agreement. Walmart shall notify the Directing Administrator if it believes a Participating Subdivision has not yet secured dismissal with prejudice of

its lawsuit as required under Section VI.C of the Walmart Settlement Agreement. If so notified, the Directing Administrator will notify the Participating Subdivision.

- v. The Settlement Fund Administrators shall be also responsible for disbursing the Additional Remediation Amount Payments among Settling States listed in Exhibit N of the Walmart Settlement Agreement as part of the Initial Year 1 Payment. The Directing Administrator shall account for the instructions it has received pursuant to Section IV.A.iv, above, in directing the Directed Administrator's distribution of this money.

*D. Second Year 1 Payment.*

- i. As soon as practicable following July 15, 2023, the Directing Administrator shall be responsible for determining the Incentive Payments that each Settling State was eligible for based on Subdivision Participation as of July 15, 2023, and allocating the Incentive Payments among Settling States and Subdivisions listed on Exhibit G of the Walmart Settlement Agreement.
  - 1. The Directing Administrator shall use the data provided to it by Walmart and the Enforcement Committee, which shall be submitted to the Directing Administrator no later than August 1, 2023, to fulfill its obligations under this Section IV.D and determine the allocations to Settling States and their Subdivisions listed on Exhibit G of the Walmart Settlement Agreement.
  - 2. The Directing Administrator shall determine, for each Settling State, the amount of Incentive Payments to which the State is entitled.
    - a. The Directing Administrator shall follow the steps outlined in Section V.E.1-2 of the Walmart Settlement Agreement to determine each Settling State's eligibility for Incentive Payments A or BC and the amount each Settling State receives under either incentive.
      - i. Walmart and the Enforcement Committee may agree to the calculations set forth in Section IV.D.i.2.a, above, prior to the Directing Administrator making such determination. In such case, they shall so inform the Directing Administrator and such agreement shall satisfy the Directing Administrator's obligation to determine such calculations.
    - b. The Directing Administrator shall determine the amount of any Settlement Fund Administrators' costs and fees that exceed the accrued interest in the Settlement Fund, as well as the amounts, if any, of such costs and fees owed by Walmart and out of the Settlement Fund pursuant to

Section V.C.4 of the Walmart Settlement Agreement. The Second Year 1 Payment due for each Settling State will be reduced by its portion of the Second Year 1 Payment's Payout Amount calculated pursuant to Section IV.D.i.2.a, above, times the costs and fees owed out of the Settlement Fund

3. The Directing Administrator shall allocate the Second Year 1 Payments (other than the amount owed for Settlement Fund Administrator costs and fees) within the Settling States. The allocations within each Settling State will be determined pursuant Section V.C, Section V.D and Exhibit G of the Walmart Settlement Agreement, taking into account the instructions it has received pursuant to Section IV.A.iv, above.
  - a. If a Settling State and its Participating Subdivisions agree as to the intrastate allocation, the Attorney General's Office in the Settling State shall so inform the Directing Administrator and such agreement shall satisfy the Directing Administrator's obligations under this Section IV.D.iii.3.
4. The Directing Administrator shall calculate the amount Walmart is to be refunded from the Settlement Fund from any portion of the previously deposited Remediation Payment that Settling States failed to earn by July 15, 2023 and that Settling States are not able to earn in future years, as well as accrued interest on such amounts. The Settlement Fund Administrators will retain sufficient funds in the Settlement Fund to pay amounts owed to Settling States due to additional Subdivision participation in Payment Years 2 and/or 3.
- ii. Upon making the calculations under Section IV.D.i, above, the Directing Administrator shall give notice to Walmart, the Settling States, and the Enforcement Committee of: (a) the Payout Amount (including the amount to be allocated to the Settlement Fund Administrators in costs and fees); (b) the amount to be received by each Settling State; (c) the amount to be received by the separate types of funds for each Settling State (if applicable); (d) the amount to be received by each Settling State's Subdivisions listed on Exhibit G of the Walmart Settlement Agreement; and (e) the amount of any refund due to Walmart.
- iii. The Directing Administrator shall send payment instructions to the Directed Trustee, consistent with the notices provided in Section IV.D.ii, above, as soon as a distribution is no longer subject to dispute pursuant to the procedures provided by Section IV.H, below; *provided, however*, any distribution set pursuant to sections Section IV.D.i.2.a.i and Section IV.D.i.3.a, above, payment distributions may be made as soon as this notice is provided.

- iv. The Directed Trustee shall disburse the amounts due to each Settling State and to its Subdivisions listed on Exhibit G of the Walmart Settlement Agreement as soon as practical after receiving instructions pursuant to Section IV.D.iii, above; *provided, however*, that the Directing Administrator shall instruct the Directed Trustee that 1) any amounts allocated to a Participating Subdivision that has not yet secured dismissal with prejudice of its lawsuit as required under Section VI.C of the Walmart Settlement Agreement shall not be transferred or disbursed until the Participating Subdivision has secured such dismissal; and 2) that any amounts allocated to a Non-Participating Subdivision shall not be transferred or disbursed until the Subdivision has become a Participating Subdivision and secured a dismissal with prejudice of its lawsuit as required under Section VI.C of the Walmart Settlement Agreement. Walmart shall notify the Directing Administrator if it believes a Participating Subdivision has not yet secured dismissal with prejudice of its lawsuit as required under Section VI.C of the Walmart Settlement Agreement. If so notified, the Directing Administrator will notify the Participating Subdivision.

E. *Year 2 Payment.*

- i. As soon as practicable following July 15, 2024, the Directing Administrator shall be responsible for determining the Incentive Payments that each Settling State was eligible for based on additional Subdivision Participation between July 15, 2023 and July 15, 2024, and allocating those Incentive Payments among Settling States and Subdivisions listed on Exhibit G of the Walmart Settlement Agreement.
  1. The Directing Administrator shall use the data provided to it by Walmart and the Enforcement Committee, which shall be submitted to the Directing Administrator no later than August 1, 2024, to fulfill its obligations under this Section IV.E and determine the allocations to Settling States and their Subdivisions listed on Exhibit G of the Walmart Settlement Agreement.
  2. The Directing Administrator shall determine, for each Settling State, the amount of additional Incentive Payments to which the State is entitled.
    - a. The Directing Administrator shall follow the steps outlined in Section V.E.1-2 of the Walmart Settlement Agreement to determine each Settling State's eligibility for Incentive Payments A or BC and the additional amount each Settling State receives under either incentive.
      - i. Walmart and the Enforcement Committee may agree to the calculations set forth in Section IV.E.i.2.a, above, prior to the Directing Administrator making such determination. In such case, they shall so inform the Directing

Administrator and such agreement shall satisfy the Directing Administrator's obligation to determine such calculations.

- b. The Directing Administrator shall determine the amount of any Settlement Fund Administrators' costs and fees that exceed the accrued interest in the Settlement Fund, as well as the amounts, if any, of such costs and fees owed by Walmart and out of the Settlement Fund pursuant to Section V.C.4 of the Walmart Settlement Agreement. The Year 2 Payment due for each Settling State will be reduced by its portion of the Year 2 Payment's Payout Amount calculated pursuant to Section IV.E.i.2.a, above, times the costs and fees owed out of the Settlement Fund.
  3. The Directing Administrator shall allocate the Year 2 Payments (other than the amount owed for Settlement Fund Administrator costs and fees) within the Settling States. The allocations within each Settling State will be determined pursuant Section V.C, Section V.D and Exhibit G of the Walmart Settlement Agreement, taking into account the instructions it has received pursuant to Section IV.A.iv, above.
    - a. If a Settling State and its Participating Subdivisions agree as to the intrastate allocation, the Attorney General's Office in the Settling State shall so inform the Directing Administrator and such agreement shall satisfy the Directing Administrator's obligations under this Section IV.E.i.3.
  4. The Directing Administrator shall calculate the amount Walmart is to be refunded from the Settlement Fund from any portion of the previously deposited Remediation Payment that Settling States failed to earn by July 15, 2024 and that Settling States are not able to earn in future years, as well as accrued interest on such amounts. The Settlement Fund Administrators will retain sufficient funds in the Settlement Fund to pay amounts owed to Settling States due to additional Subdivision participation in Payment Year 3.
- ii. Upon making the calculations under Section IV.E.i, above, the Directing Administrator shall give notice to Walmart, the Settling States, and the Enforcement Committee of: (a) the Payout Amount (including the amount to be allocated to the Settlement Fund Administrators in costs and fees); (b) the amount to be received by each Settling State; (c) the amount to be received by the separate types of funds for each Settling State (if applicable); (d) the amount to be received by each Settling State's Subdivisions listed on Exhibit G of the Walmart Settlement Agreement; and (e) the amount of any refund due to Walmart.

- iii. The Directing Administrator shall send payment instructions to the Directed Trustee, consistent with the notices provided in Section IV.E.ii, above, as soon as a distribution is no longer subject to dispute pursuant to the procedures provided by Section IV.H, below; *provided, however*, any distribution set pursuant to sections Section IV.E.i.2.a.i and Section IV.E.i.3.a, above, payment distributions may be made as soon as this notice is provided.
- iv. The Directed Trustee shall disburse the amounts due to each Settling State and to its Subdivisions listed on Exhibit G of the Walmart Settlement Agreement as soon as practical after receiving instructions pursuant to Section IV.E.iii, above; *provided, however*, that the Directing Administrator shall instruct the Directed Trustee that 1) any amounts allocated to a Participating Subdivision that has not yet secured dismissal with prejudice of its lawsuit as required under Section VI.C of the Walmart Settlement Agreement shall not be transferred or disbursed until the Participating Subdivision has secured such dismissal; and 2) that any amounts allocated to a Non-Participating Subdivision shall not be transferred or disbursed until the Subdivision has become a Participating Subdivision and secured a dismissal with prejudice of its lawsuit as required under Section VI.C of the Walmart Settlement Agreement. Walmart shall notify the Directing Administrator if it believes a Participating Subdivision has not yet secured dismissal with prejudice of its lawsuit as required under Section VI.C of the Walmart Settlement Agreement. If so notified, the Directing Administrator will notify the Participating Subdivision.

**F. Year 3 Payment.**

- i. As soon as practicable following July 15, 2025, the Directing Administrator shall be responsible for determining the Incentive Payments that each Settling State was eligible for based on 1) additional Subdivision Participation between July 15, 2024 and July 15, 2025 and 2) the lack of Later Litigating Subdivisions, and for allocating those Incentive Payments among Settling States and Participating Subdivisions listed on Exhibit G of the Walmart Settlement Agreement.
  1. The Directing Administrator shall use the data provided to it by Walmart and the Enforcement Committee, which shall be submitted to the Directing Administrator no later than August 1, 2025, to fulfill its obligations under this Section IV.F and determine the allocations to Settling States and their Participating Subdivisions listed on Exhibit G of the Walmart Settlement Agreement.
  2. The Directing Administrator shall determine, for each Settling State, the amount of additional Incentive Payments to which the State is entitled.



- a. The Directing Administrator shall follow the steps outlined in Section V.E.1-2 of the Walmart Settlement Agreement to determine each Settling State's eligibility for Incentive Payments A or BC and the additional amount each Settling State receives under either incentive.
  - b. The Directing Administrator shall follow the steps outlined in Section V.E.3 of the Walmart Settlement Agreement to determine each Settling State's eligibility for Incentive Payment D and the amount each Settling State receives under the incentive.
  - c. Walmart and the Enforcement Committee may agree to the calculations set forth in Section IV.F.i.2.a and/or IV.F.i.2.b, above, prior to the Directing Administrator making such determinations. In such case, they shall so inform the Directing Administrator and such agreement shall satisfy the Directing Administrator's obligation to determine such calculations.
  - d. The Directing Administrator shall determine the amount of any Settlement Fund Administrators' costs and fees that exceed the accrued interest in the Settlement Fund, as well as the amounts, if any, of such costs and fees owed by Walmart and out of the Settlement Fund pursuant to Section V.C.4 of the Walmart Settlement Agreement. The Year 3 Payment due for each Settling State will be reduced by its portion of the Year 3 Payment's Payout Amount calculated pursuant to Sections IV.F.i.2.a-b, above, times the costs and fees owed out of the Settlement Fund.
3. The Directing Administrator shall allocate the Year 3 Payments (other than the amount owed for Settlement Fund Administrator costs and fees) within the Settling States. The allocations within each Settling State will be determined pursuant Section V.C, Section V.D and Exhibit G of the Walmart Settlement Agreement, taking into account the instructions it has received pursuant to Section IV.A.iv, above.
  - a. If any amount of the Initial Year 1 Payment, the Second Year 1 Payment, or the Year 2 Payment was allocated to a Non-Participating Subdivision, and that Subdivision remains a Non-Participating Subdivision as of July 15, 2025, the Directing Administrator shall reallocate its previously allocated money to the other Participating Subdivisions in the same state in based on the allocation percentages on Exhibit G.
  - b. If a Settling State and its Participating Subdivisions agree as to the intrastate allocation, the Attorney General's Office

in the Settling State shall so inform the Directing Administrator and such agreement shall satisfy the Directing Administrator's obligations under this Section IV.F.i.3.

4. The Directing Administrator shall calculate the amount Walmart is to be refunded from the Settlement Fund from any portion of the previously deposited Remediation Payment that Settling States failed to earn by July 15, 2025 and that Settling States are not able to earn in future years, as well as accrued interest on such amounts.
- ii. Upon making the calculations under Section IV.F.i, above, the Directing Administrator shall give notice to Walmart, the Settling States, and the Enforcement Committee of: (a) the Payout Amount (including the amount to be allocated to the Settlement Fund Administrators in costs and fees); (b) the amount to be received by each Settling State; (c) the amount to be received by the separate types of funds for each Settling State (if applicable); (d) the amount to be received by each Settling State's Participating Subdivisions listed on Exhibit G of the Walmart Settlement Agreement; and (e) the amount of any refund due to Walmart.
- iii. The Directing Administrator shall send payment instructions to the Directed Trustee, consistent with the notices provided in Section IV.F.ii, above, as soon as a distribution is no longer subject to dispute pursuant to the procedures provided by Section IV.H, below; *provided, however*, any distribution set pursuant to sections Section IV.F.i.2.c and Section IV.F.i.3.b, above, payment distributions may be made as soon as this notice is provided.
- iv. The Directed Trustee shall disburse the amounts due to each Settling State and to its Participating Subdivisions listed on Exhibit G of the Walmart Settlement Agreement as soon as practical after receiving instructions pursuant to Section IV.F.iii, above; *provided, however*, that the Directing Administrator shall instruct the Directed Trustee that any amounts allocated to a Participating Subdivision that has not yet secured dismissal with prejudice of its lawsuit as required under Section VI.C of the Walmart Settlement Agreement shall not be transferred or disbursed until the Participating Subdivision has secured such dismissal. Walmart shall notify the Directing Administrator if it believes a Participating Subdivision has not yet secured dismissal with prejudice of its lawsuit as required under Section VI.C of the Walmart Settlement Agreement. If so notified, the Directing Administrator will notify the Participating Subdivision.

**G. Years 4-6 Payments.**

- i. As soon as practicable following July 15, 2026, July 15, 2027, and July 15, 2028, the Directing Administrator shall be responsible for determining the Incentive Payments that each Settling State was eligible for based on the lack of Later Litigating Subdivisions, and for allocating those

Incentive Payments among Settling States and Participating Subdivisions listed on Exhibit G of the Walmart Settlement Agreement.

1. The Directing Administrator shall use the data provided to it by Walmart and the Enforcement Committee, which shall be submitted to the Directing Administrator no later than August 1 of the year of the payment, to fulfill its obligations under this Section IV.G and determine the allocations to Settling States and their Participating Subdivisions listed on Exhibit G of the Walmart Settlement Agreement.
2. The Directing Administrator shall determine, for each Settling State, the amount of additional Incentive Payments to which the State is entitled.
  - a. The Directing Administrator shall follow the steps outlined in Section V.E.3 of the Walmart Settlement Agreement to determine each Settling State's eligibility for Incentive Payment D and the amount each Settling State receives under the incentive.
    - i. Walmart and the Enforcement Committee may agree to the calculations set forth in Section IV.G.i.2.a, above, prior to the Directing Administrator making such determinations. In such case, they shall so inform the Directing Administrator and such agreement shall satisfy the Directing Administrator's obligation to determine such calculations.
  - b. The Directing Administrator shall determine the amount of any Settlement Fund Administrators' costs and fees that exceed the accrued interest in the Settlement Fund, as well as the amounts, if any, of such costs and fees owed by Walmart and out of the Settlement Fund pursuant to Section V.C.4 of the Walmart Settlement Agreement. The payment due for each Settling State in each year will be reduced by its portion of the year's Payout Amount calculated pursuant to Sections IV.G.i.2.a, above, times the costs and fees owed out of the Settlement Fund.
3. The Directing Administrator shall allocate the Years 4-6 Payments (other than the amount owed for Settlement Fund Administrator costs and fees) within the Settling States. The allocations within each Settling State will be determined pursuant Section V.C, Section V.D and Exhibit G of the Walmart Settlement Agreement, taking into account the instructions it has received pursuant to Section IV.A.iv, above.

- a. If a Settling State and its Participating Subdivisions agree as to the intrastate allocation, the Attorney General's Office in the Settling State shall so inform the Directing Administrator and such agreement shall satisfy the Directing Administrator's obligations under this Section IV.G.i.3.
4. The Directing Administrator shall calculate the amount Walmart is to be refunded from the Settlement Fund from any portion of the previously deposited Remediation Payment that Settling States failed to earn by July 15 of the year of each payment and that Settling States are not able to earn in future years, as well as accrued interest on such amounts.
- ii. Upon making the calculations under Section IV.G.i, above, the Directing Administrator shall give notice to Walmart, the Settling States, and the Enforcement Committee of: (a) the Payout Amount (including the amount to be allocated to the Settlement Fund Administrators in costs and fees); (b) the amount to be received by each Settling State; (c) the amount to be received by the separate types of funds for each Settling State (if applicable); (d) the amount to be received by each Settling State's Participating Subdivisions listed on Exhibit G of the Walmart Settlement Agreement; and (e) the amount of any refund due to Walmart.
- iii. The Directing Administrator shall send payment instructions to the Directed Trustee, consistent with the notices provided in Section IV.G.ii, above, as soon as a distribution is no longer subject to dispute pursuant to the procedures provided by Section IV.H, below; *provided, however*, any distribution set pursuant to sections Section IV.G.i.2.a.i and Section IV.G.i.3.a, above, payment distributions may be made as soon as this notice is provided.
- iv. The Directed Trustee shall disburse the amounts due to each Settling State and to its Participating Subdivisions listed on Exhibit G of the Walmart Settlement Agreement as soon as practical after receiving instructions pursuant to Section IV.G.iii, above; *provided, however*, that the Directing Administrator shall instruct the Directed Trustee that any amounts allocated to a Participating Subdivision that has not yet secured dismissal with prejudice of its lawsuit as required under Section VI.C of the Walmart Settlement Agreement shall not be transferred or disbursed until the Participating Subdivision has secured such dismissal. Walmart shall notify the Directing Administrator if it believes a Participating Subdivision has not yet secured dismissal with prejudice of its lawsuit as required under Section VI.C of the Walmart Settlement Agreement. If so notified, the Directing Administrator will notify the Participating Subdivision.

#### H. *Disputes Regarding Payments.*

- i. Within twenty-one (21) calendar days of the notice provided by the Directing Administrator, (1) Walmart, any Settling State or the Enforcement Committee may dispute, in writing, the calculation of the Payout Amount (including the amount allocated for Settlement Fund Administrator costs and fees), whether a Settling State qualifies for an Incentive Payment, or the amount to be received by a Settling State and/or its Participating Subdivisions listed on Exhibit G and (2) a Participating Subdivision may dispute, in writing, the calculation of the amounts under Section IV.C.2.a clauses 3 or 4 of the Walmart Settlement Agreement solely with respect to such amounts calculated for the Settling State in which it is located and without disputing the amounts calculated under Section IV.C.2.a clauses 1, 2, or 5 of the Walmart Settlement Agreement. A dispute will be deemed invalid and disregarded if it challenges the allocations adopted by a State-Subdivision Agreement approved pursuant to the provisions of Exhibit O of the Walmart Settlement Agreement or by statute. Such disputing party must provide a written notice of dispute to the Directing Administrator, the Enforcement Committee, any affected Settling State, and Walmart identifying the nature of the dispute, the amount of money that is disputed, and the Settling State(s) or Participating Subdivision(s) affected. The Directing Administrator will maintain official contact information for providing a notice of dispute.
- ii. Within twenty-one (21) calendar days of the sending of a written notice of dispute, any affected party may submit a response, in writing, to the Directing Administrator, the Enforcement Committee, any affected Settling State, and Walmart identifying the basis for disagreement with the notice of dispute.
- iii. If no response is filed, and the Directing Administrator determines the disputing Party is correct, the Directing Administrator shall adjust the amount calculated consistent with the written notice of dispute and accordingly provide updated instructions to the Directed Trustee. If a written response to the written notice of dispute is timely sent to the Directing Administrator, the Directing Administrator shall notify Walmart and the Enforcement Committee of the preliminary amount to be paid by the Directed Trustee, which shall be the smaller of the amount originally calculated by the Directing Administrator or the amount that would be consistent with the notice of dispute, provided, however, that in no circumstances shall the preliminary amount to be paid to a Settling State be higher than the maximum amount of Incentive Payments for that Payment Year.
- iv. Disputes described in this subsection shall be resolved in accordance with the terms of Section VI.F of the Walmart Settlement Agreement.
- v. The decisions of the National Arbitration Panel shall be binding on Settling States, Participating Subdivisions, Walmart, and the Settlement Fund Administrators.

*I. Extensions.*

- i. The schedule provided for in this Section IV shall be adjusted based on what is practicable. The Settlement Fund Administrators shall provide notice to Walmart and the Enforcement Committee should the Directing Administrator and/or Directed Trustee believe that the deadlines provided for in this Section IV need to be adjusted. In such a circumstance, the Settlement Fund Administrators, Walmart, and the Enforcement Committee will meet and confer regarding the appropriate timeline, seeking to balance practical realities with the importance of expediting the receipt of funds by the Settling States and their Participating Subdivisions so that they can be used to provide Opioid Remediation.
- ii. The deadlines in this Section IV may be extended by the written agreement of Walmart and the Enforcement Committee.

**V. Reporting Obligations**

*A. Reporting of Non-Opioid Remediation Uses.*

- i. The Directing Administrator shall set up a system to receive and preserve reports from Settling States and Participating Subdivisions that have used monies from the Settlement Fund for purposes that do not qualify as Opioid Remediation, pursuant to Section V.B.2 of the Walmart Settlement Agreement. The Directing Administrator will not require Settling States and Participating Subdivisions without any such uses of money to submit a report, and the Directing Administrator may treat the failure to submit a report as confirmation that a Settling State or Participating Subdivision had no such uses of money.
- ii. Settling States and Participating Subdivisions shall report to the Directing Administrator the amount of funds received from the Settlement Fund used for purposes that do not qualify as Opioid Remediation (pursuant to Section V.B.2 of the Walmart Settlement Agreement). The format of Settling States and Participating Subdivisions' reports to the Directing Administrator shall match the format of the reports Settling States and Participating Subdivisions were required to submit on March 31, 2023 pursuant to the distributor and Janssen settlements. Such Settling State or Participating Subdivision shall make such reports to the Directing Administrator with respect to each six-month period ending on June 30 or December 31 of any year in which funds are received from the Settlement Fund. Such Settling State or Participating Subdivision shall make each such report within ninety (90) days of the end of the applicable six-month period. The Directing Administrator shall make such reports available to Walmart and the Enforcement Committee.
- iii. The Directing Administrator shall establish a process by the due date of the first report to make the reporting under this Section V.A available to the public.

*B. Abatement Accounts Fund Reporting.*

- i. Upon request by Walmart, the Settlement Fund Administrators shall agree to perform such further acts and to execute and deliver such further documents as may be reasonably necessary for Walmart to establish the statements set forth in Section V.F of the Walmart Settlement Agreement to the satisfaction of its tax advisors, its independent financial auditors, the Internal Revenue Service, or any other governmental authority, including as contemplated by Treasury Regulations Section 1.162-21(b)(3)(ii) and any subsequently proposed or finalized relevant regulations or administrative guidance. Nothing herein shall be read to conflict with or limit the Parties' obligations under Sections V.F and XII.F of the Walmart Settlement Agreement.

C. *Qualified Settlement Fund Treatment.*

- i. Walmart and the Settlement Fund Administrators shall agree that the Settlement Fund is intended to be classified as a "qualified settlement fund" within the meaning of Treasury regulations Section 1.468B-1, et seq. (and corresponding or similar provisions of state, local, or foreign law, as applicable). The Settlement Fund Administrators shall not take any action or tax position inconsistent with such treatment. The Settlement Fund shall be treated as a qualified settlement fund from the earliest date possible, and Walmart and the Settlement Fund Administrators shall agree to any relation-back election required to treat the Settlement Fund as a qualified settlement fund from the earliest date possible.

D. *Tax Administration.*

- i. The Directing Administrator shall serve as administrator of the Settlement Fund for tax purposes. The Directing Administrator shall (i) obtain federal and state taxpayer identification numbers for the Settlement Fund and provide the same to Walmart and the Settlement Fund Administrators, (ii) seek a Private Letter Ruling from the IRS determining that all investment income earned on the Trust Assets is excludible from gross income under Section 115 of the Internal Revenue Code, 26 U.S.C. § 115, (iii) be responsible for all tax reporting, withholding and filing requirements for the Settlement Fund, (iv) provide instructions to Walmart and the Settlement Fund Administrators for the release of sufficient funds from the Settlement Fund to pay all taxes owed by the Settlement Fund in accordance with Treasury regulations Section 1.468B-2 and any applicable state, local or other tax laws, (v) send copies of all such tax filings and returns to Walmart, the Enforcement Committee, and the Settlement Fund Administrators, and (vi) engage, with prior approval from Walmart and the Enforcement Committee, any other professionals necessary to complete these tasks. Walmart, the Enforcement Committee, and the Directed Trustee shall provide such cooperation and information as the Directing Administrator may reasonably request in performing the responsibilities set forth in this Section V.

## **EXHIBIT M**

### **Maximum Payment Amounts**

The below reflects the maximum possible payment assuming all Eligible States and Subdivisions become Settling States and Participating Subdivisions, respectively. Walmart shall deposit the amounts payable to the State Outside Counsel Fee Fund and the State Cost Fund into the Settlement Fund on the Deposit Date and those amounts shall be disbursed by the Settlement Fund Administrator consistent with Exhibits S and T.

<b>Payment Category</b>	<b>Amount</b>
Remediation	\$2,393,794,118.64
Subdivision Attorneys' Fees, Expenses and Costs	\$297,720,376.93
State Outside Counsel Fee Fund	\$16,006,471.88
State Cost Fund	\$16,006,471.88
Additional Remediation	\$16,006,471.88
<b>Total</b>	<b>\$2,739,533,911.21</b>



## **EXHIBIT N**

### **Additional Remediation Amount Allocation Percentages**

<b>American Samoa</b>	0.02200115975%
<b>Arizona</b>	3.05252465675%
<b>California</b>	12.74849736613%
<b>Colorado</b>	2.13511305177%
<b>Connecticut</b>	1.66248361102%
<b>District of Columbia</b>	0.23126235968%
<b>Georgia</b>	3.58271243432%
<b>Guam</b>	0.06172478010%
<b>Hawaii</b>	0.41715801047%
<b>Idaho</b>	0.63207800237%
<b>Illinois</b>	4.27418134712%
<b>Indiana</b>	2.84860067110%
<b>Iowa</b>	0.95333852745%
<b>Kansas</b>	1.00750402880%
<b>Louisiana</b>	1.88257043645%
<b>Maine</b>	0.68015462142%
<b>Maryland</b>	2.71203054235%
<b>Massachusetts</b>	2.95998387959%
<b>Minnesota</b>	1.66691605927%
<b>Missouri</b>	2.57716004997%
<b>Montana</b>	0.40160929605%
<b>N. Mariana Islands</b>	0.02146629937%
<b>Nebraska</b>	0.53602352921%
<b>New Jersey</b>	3.54021579836%
<b>New York</b>	6.92637929997%
<b>North Carolina</b>	4.17641738164%
<b>North Dakota</b>	0.21847415675%
<b>Ohio</b>	5.59815538035%
<b>Oklahoma</b>	1.96884304616%
<b>Oregon</b>	1.76570407913%
<b>Pennsylvania</b>	5.89566898881%
<b>Rhode Island</b>	0.57378605088%
<b>South Carolina</b>	1.97793678247%
<b>Tennessee</b>	3.45413951394%
<b>Texas</b>	8.08647780880%
<b>Vermont</b>	0.32700612791%

<b>Virgin Islands</b>	0.04056252728%
<b>Virginia</b>	2.92983758737%
<b>Washington</b>	2.97967950241%
<b>Wisconsin</b>	2.25927398859%
<b>Wyoming</b>	0.21434725869%

## EXHIBIT O

### Adoption of a State-Subdivision Agreement

A State-Subdivision Agreement shall be applied if it meets the requirements of Section V of the Settlement Agreement and is approved by the State and by the State's Subdivisions as follows:

1. *Requirements for Approval.* A State-Subdivision Agreement shall be deemed as agreed to when it has been approved by the State and either (a) Subdivisions whose aggregate "Population Percentages," determined as set forth below, total more than sixty percent (60%), or (b) Subdivisions whose aggregate Population Percentages total more than fifty percent (50%) provided that these Participating Subdivisions also represent fifteen percent (15%) or more of the State's counties or parishes (or, in the case of Settling States whose counties and parishes do not function as local governments, 15% of or more of the Settling State's non-county Subdivisions), by number.
2. *Approval Authority.* Approval by the State shall be by the Attorney General. Approval by a Subdivision shall be by the appropriate official or legislative body pursuant to the required procedures for that Subdivision to agree to a legally binding settlement.
3. *Population Percentage Calculation.* For purposes of this Exhibit O only, Population Percentages shall be determined as follows: For States with functional counties or parishes<sup>1</sup>, the Population Percentage of each county or parish shall be deemed to be equal to (a) (1) 200% of the population of such county or parish, minus (2) the aggregate population of all Primary Incorporated Municipalities located in such county or parish, divided by (b) 200% of the State's population. A "Primary Incorporated Municipality" means a city, town, village or other municipality incorporated under applicable state law with a population of at least 25,000 that is not located within another incorporated municipality. The Population Percentage of each Primary Incorporated Municipality shall be equal to its population (including the population of any incorporated or unincorporated municipality located therein) divided by 200% of the State's population; *provided* that the Population Percentage of a Primary Incorporated Municipality that is not located within a county shall be equal to 200% of its population (including the population of any incorporated or unincorporated municipality located therein) divided by 200% of the State's population. For all States that do not have functional counties or parishes, the Population Percentage of each non-county Subdivision (including any incorporated or unincorporated municipality located therein), shall be equal to its population divided by the State's population.
4. *Preexisting Agreements and Statutory Provisions.* A State may include with the notice to its Subdivisions an existing agreement, a proposed agreement, or statutory provisions regarding the distribution and use of settlement funds and have the acceptance of such an agreement or statutory provision be part of the requirements to be a Participating Subdivision.

---

<sup>1</sup> Certain states do not have counties or parishes that have functional governments, including: Alaska, Connecticut, Massachusetts, Rhode Island, and Vermont.

5. *Revised Agreements.* A State-Subdivision Agreement that has been revised, supplemented, or refined shall be applied if it meets the requirements of Section V and is approved by the State and by the State's Subdivisions pursuant to the terms above.

## **EXHIBIT P**

### **Injunctive Relief**

## **Pharmacy Controlled Substance Compliance Program & Anti-Diversion Injunctive Terms**

### **I. INTRODUCTION**

1. Except where these Injunctive Terms specify a different implementation period, Walmart shall implement the Injunctive Terms set forth below in Sections II through XVIII by the Injunctive Terms Implementation Date (defined below).
2. To the extent that Walmart already has in place committees, departments, policies or programs that satisfy the Injunctive Terms, no re-naming or other change is required by these Injunctive Terms.
3. Overview
  - a. Walmart will implement or maintain a Controlled Substance Compliance Program ("CSCP").
  - b. The CSCP must include written standard operating procedures and/or corporate policies (the "CSCP Policies and Procedures") required by these Injunctive Terms.
  - c. The CSCP shall apply during the term of these Injunctive Terms, to each of Walmart's retail pharmacy stores that dispense Schedule II Designated Controlled Substances and are registered or licensed with each Settling State.
  - d. Walmart shall provide a copy of the relevant CSCP Policies and Procedures to each Settling State within 60 days of the Injunctive Terms Implementation Date. To the extent any implementation is expected to require additional time, the Parties agree to work together in good faith to establish a timeline for implementation. No later than 30 days after the Injunctive Terms Implementation Date, each Settling State shall identify the person or office to whom Walmart must provide a copy of the relevant CSCP Policies and Procedures and any other State-specific reporting required under these Injunctive Terms.
4. Compliance with Laws
  - a. Walmart acknowledges and agrees that its pharmacies must comply with applicable state and federal laws, regulations, and rules, including those regarding the dispensing of Controlled Substances. The requirements of these Injunctive Terms are in addition to, and not in lieu of, any other requirements

of federal, state, or local law. Nothing in the Injunctive Terms shall be construed as relieving Walmart of the obligation of its pharmacies to comply with all federal, state and local laws, regulations or rules, nor shall any of the provisions of the Injunctive Terms be deemed as permission for Walmart to engage in any acts or practices prohibited by such laws, regulations or rules.

- b. The Injunctive Terms are not intended to and shall not be interpreted to prevent Walmart from taking or implementing any other compliance or policy steps that are more restrictive or that are necessary to conform with federal, state, or local legal requirements, unless such steps would conflict with State or local law. The Injunctive Terms are not intended to and shall not be interpreted to require Walmart to inventory any Controlled Substances or any particular Controlled Substances or to require dispensing of any Controlled Substances or of any individual, types, subsets or categories of Controlled Substances prescriptions.
- c. In the event that Walmart 1) determines that there may be a conflict between the Injunctive Terms and the requirements of federal, state, or local laws, or interpretations of such laws articulated by an agency responsible for enforcing such laws or a court ("Express Interpretations"), such that Walmart determines that it cannot comply with the Injunctive Terms without violating these requirements or Express Interpretations; or 2) believes a court or administrative action brought by a governmental body in a Settling State has commenced against it or its pharmacists for actions required by the Injunctive Terms, then Walmart may notify the Attorney General of the Settling State of such potential conflict or potential or pending action. Within thirty (30) days after receipt of a notification from Walmart referenced above, Walmart and the State shall meet and discuss the potential conflict, and Walmart shall comply with any reasonable requests from the Settling State as necessary to determine whether there is a conflict between the Injunctive Terms and the requirements of federal, state, or local laws, or the Express Interpretations thereof by an agency responsible for their enforcement, or a conflict with the Injunctive Terms giving rise to the court or administrative action. If the State agrees that there is a conflict or that the court or administrative action is a result of actions required by the Injunctive Terms, the State will engage in best efforts to resolve the conflict or assist in achieving resolution of the court or administrative action. Nothing in this paragraph shall (i) limit the right of the State to disagree with Walmart as to the conflict; or (ii) be deemed to relieve Walmart from following any subsequently enacted law or regulation, or judicial decisions from a regulatory authority with jurisdiction over controlled substances that is more restrictive than the provisions of the Injunctive Terms, or from following the Injunctive Terms if they are more restrictive than applicable laws at issue in the administrative action; (iii) be deemed to relieve Walmart from adhering to the outcome of the court or administrative action

when it is determined there is no conflict; or (iv) limit the State's ability to relieve Walmart of a duty under these Injunctive Terms if that State determines that that term is in conflict with that State's express legal requirements.

- d. Walmart shall retain all records it is required to create pursuant to its obligations hereunder for a period no shorter than three years, unless otherwise specified. Nothing in these Injunctive Terms shall prevent a Settling State from issuing a lawful subpoena or CID for records pursuant to an applicable law, and nothing in these Injunctive Terms shall waive any applicable privilege that may be asserted over any such record. Unless otherwise required by law, if a Settling State seeks to disclose any records created and obtained from Walmart under this provision as part of a proceeding to enforce these Injunctive Terms against Walmart, it shall first provide ten (10) days' notice to Walmart unless doing so would conflict with applicable law. A Settling State shall not otherwise disclose or provide any records created by and obtained from Walmart under this provision to third parties during or after the term of these Injunctive Terms unless required to do so by law. If a Settling State is required to disclose or provide any records created by and obtained from Walmart under this provision to third parties during or after the term of these Injunctive Terms, it shall first provide ten (10) days' notice to Walmart unless doing so would conflict with applicable law. This notification requirement shall not apply to documents obtained by a Settling State or its agencies that are required to be produced to the Settling State or its agencies by law or regulation, nor shall it apply to documents obtained by a Settling State or its agencies that are shared with federal, state, or local law enforcement. This notification requirement shall also not apply to documents obtained by a Settling State or its agencies from other sources.
5. No Admission and No Use as Evidence. Walmart does not admit liability or wrongdoing. These Injunctive Terms shall not be considered, construed, or represented to be (1) an admission, concession, or evidence of liability or wrongdoing, or the existence of any legal obligations or requirements other than the requirement to follow these Injunctive Terms, (2) an admission, concession or evidence of the reach, requirements, meaning or interpretation of any statute or regulation, or (3) a waiver or limitation of any defense otherwise available to Walmart. These Injunctive Terms shall not be offered or received in evidence or otherwise relied on in any action or proceeding for any purpose other than in an action or proceeding to modify or enforce or monitor compliance with these Injunctive Terms.

## **II. TERM AND SCOPE**

1. The term of these Injunctive Terms shall be from the Injunctive Terms Implementation Date until ten years from the Injunctive Terms Implementation Date, unless otherwise specified herein.
2. Except as otherwise stated herein, the Injunctive Terms shall apply to Walmart's retail pharmacy stores registered or licensed with each Settling State that dispense Schedule II Designated Controlled Substances to Patients and to Schedule II Designated Controlled Substances dispensed by any such retail pharmacy stores that are mailed or shipped to patients in a Settling State. Should Walmart operate an online pharmacy that is registered or licensed to dispense Schedule II Designated Controlled Substances in any Settling State while these Injunctive Terms are in effect, the Injunctive Terms shall apply to such online pharmacy as well.<sup>1</sup>
3. This agreement may be amended by mutual agreement of a majority of the States Injunctive Relief Committee and Walmart. Any such amendments must be in writing.

## **III. DEFINITIONS**

1. The term "Distributor Injunctive Terms" means Exhibit P of the Settlement Agreement, dated as of July 21, 2021, between McKesson Corporation, Cardinal Health, Inc., and AmerisourceBergen Corporation and certain States and subdivisions.
2. The term "Block" means an action taken by Walmart preventing or otherwise prohibiting any Walmart pharmacist from filling prescriptions for Controlled Substances from a specific identified prescriber.
3. The term "Clearinghouse" means the system established by Section XVII of the Distributor Injunctive Terms.
4. The term "Clearinghouse Advisory Panel" is as defined in Section XVII.B.4 of the Distributor Injunctive Terms.
5. The term "Controlled Substances" means those substances designated under schedules II-V pursuant to the federal Controlled Substances Act.
6. The term "Designated Controlled Substances" shall be limited to: (a) oxycodone; (b) hydrocodone; (c) hydromorphone; (d) tramadol; (e) oxymorphone; (f) morphine; (g) methadone; and (h) fentanyl.
7. The term "Effective Date" is defined in Section II.C of the Walmart Settlement Agreement.

---

<sup>1</sup> Walmart's specialty and mail order pharmacies are not subject to, and are not online pharmacies for purposes of, these Injunctive Terms.



8. The term “Injunctive Terms Implementation Date” means (i) 90 days after the Effective Date of the Settlement Agreement, or (ii) 90 days after CVS and Walgreens have agreed to implement materially the same Injunctive Terms nationwide pursuant to a binding agreement with state attorneys general and such Injunctive Terms imposed upon CVS and Walgreens have become effective, whichever is later. To the extent there is a dispute between the Settling States and Walmart regarding whether the Injunctive Terms imposed on other pharmacies are materially the same as these Injunctive Terms, such dispute shall be heard by the National Arbitration Panel. If any Injunctive Term is found to be materially different, only that term and any co-dependent terms, as applicable, would be invalidated and inoperative. However, in no event shall the Injunctive Terms be any less stringent than those applied in the Walmart-Florida Injunctive Relief Terms.
9. The term “National Arbitration Panel” is defined in Section VI.F.3.b of the Walmart Settlement Agreement.
10. The term “Patient” means any individual who receives a prescription for a Designated Controlled Substance from a Prescriber, whether legally valid or not, and attempts to fill it at one of Walmart’s retail pharmacy stores in a Settling State.
11. The term “Prescriber” means any individual that has written a prescription for a Designated Controlled Substance, whether legally valid or not, that is presented to a Walmart pharmacy in a Settling State.
12. The term “Red Flag(s)” means the enumerated Patient Red Flags, Prescription Red Flags, and Prescriber Red Flags set out in Section IX.
13. The term “Settling State(s)” is defined in Section I.MMM of the Walmart Settlement Agreement.
14. The term “States Injunctive Relief Committee” means a committee representing the Settling States composed of between four and eight members designated by the Settling States. The members of the States Injunctive Relief Committee shall be full-time employees of a Settling State’s Office of Attorney General and/or full-time employees of another agency of a Settling State and may not include special assistant attorneys general, contractors, outside counsel, or other non-employees delegated official functions.

#### **IV. CONTROLLED SUBSTANCE COMPLIANCE PERSONNEL**

1. Walmart shall designate a Controlled Substance Compliance Director, or other appropriately titled position, to be a member of the Controlled Substance Compliance Committee (described below in Section VI), and to oversee a Controlled Substance Compliance Department and Walmart’s compliance with 21 C.F.R. 1306 these Injunctive Terms. As used in these Injunctive Terms, the terms “Controlled Substance

Compliance Committee” and “Controlled Substance Compliance Department” refer to the entity or entities, however titled, that carry out the functions required by these Injunctive Terms. Notwithstanding the preceding sentence, to the extent an existing position, committee or department carries out the functions required by these Injunctive Terms, any other functions undertaken by such position, committee or department shall not be subject to these Injunctive Terms or oversight by the Settling States pursuant to these Injunctive Terms. The position, committee and department discussed in these Terms may bear different names and need not be limited to the roles and functions set forth herein.

2. The Controlled Substance Compliance Director shall have knowledge of and experience with the laws and regulation of Controlled Substances, in particular the regulations in 21 C.F.R. 1306.
3. The Controlled Substance Compliance Director shall provide at least quarterly reports to the Controlled Substance Compliance Committee (described below in Section VI) regarding Walmart’s compliance with these Injunctive Terms, including the implementation of any changes to the CSCP Policies and Procedures required by these Injunctive Terms.
4. Staffing levels of Walmart’s Controlled Substance Compliance Department shall be reviewed periodically, but at least on an annual basis, by Walmart’s Controlled Substance Compliance Committee to assess whether such staffing levels are sufficient for the Controlled Substance Compliance Department to comply with this Agreement. This review shall include consideration of relevant developments in technology, law, and regulations.
5. Throughout the term of these Injunctive Terms, Walmart shall maintain a telephone and electronic submission hotline(s) (the “Hotline”) to permit employees and/or Patients to anonymously report suspected inappropriate or illegitimate dispensing, prescribing or diversion of Designated Controlled Substances, violations of the CSCP Policies and Procedures, these Injunctive Terms, Walmart’s company policy, or other applicable law. The Hotline may be implemented by adding a dedicated option to existing systems that includes reporting regarding Designated Controlled Substances. Walmart shall publish its Hotline contact information to its employees and Patients in the Settling States. Walmart shall maintain for the duration of these Injunctive Terms a record of each complaint made to the Hotline regarding Designated Controlled Substances and documentation regarding any investigation or response to such complaints. Nothing herein shall require Walmart to investigate a pharmacist’s professional judgment to refuse a prescription that the pharmacist believes was prescribed or is being used for other than a legitimate medical purpose or that the pharmacist believes was not prescribed by an individual Prescriber acting in the usual course of his or her professional practice.

## **V. INDEPENDENCE**

1. Walmart's Controlled Substance Compliance Department personnel, pharmacists and pharmacist technicians who work at Walmart's pharmacies within the Settling States, and field personnel who supervise pharmacists and pharmacist technicians (together, "CSCP Employees"), shall not be compensated in whole or in part by commissions, bonuses, incentives or any other monetary or non-pecuniary benefit that depends in material part on revenue or profitability targets or expectations for sales of Controlled Substances. Nothing in these Injunctive Terms shall be interpreted to prevent compensation of employees based on sales volume, revenue or profitability targets/expectations for enterprise-, store-, or pharmacy-wide sales that include Controlled Substances.
2. No CSCP Employees may be terminated, suspended, threatened with or face any other negative employment consequence for failing to meet any revenue or profitability targets or expectations that depends in material part on sales of Controlled Substances. Nothing in these Injunctive Terms shall be interpreted to prevent Walmart from taking employment action based on sales volume, revenue or profitability targets/expectations for enterprise-, store-, or pharmacy-wide sales that include Controlled Substances.
3. Personnel in Walmart's Controlled Substance Compliance Department shall not report to Walmart's sales, marketing, or business development departments, and sales, marketing, or business development departments shall not be authorized to make decisions regarding the promotion, compensation, demotion, admonition, discipline, commendation, periodic performance reviews, hiring, or firing of Controlled Substance Compliance Department personnel. This provision does not apply to an officer or executive to whom both the Controlled Substance Professional Practices Department and sales, marketing and/or business development departments report.
4. Walmart's sales, marketing and business development department personnel are prohibited from interfering with, obstructing, or otherwise exerting control over any Controlled Substance Compliance Department or Controlled Substance Committee decision-making. This provision does not apply to an officer or executive to whom both the Controlled Substance Professional Practices Department and sales, marketing and/or business development departments report.
5. To the extent necessary to comply with this section, Walmart's Controlled Substance Compliance Committee shall review, modify, and direct any changes to any compensation and non-retaliation policies specific to the sale or dispensing of Designated Controlled Substances.

## **VI. OVERSIGHT**

1. To the extent not already established, within thirty (30) business days of the Injunctive

Terms Implementation Date, Walmart shall establish a compliance committee, however titled, that includes representatives from its respective legal, compliance, and pharmacy operations departments, however named, to provide oversight over the CSCP and its compliance with the Injunctive Terms. For the purposes of reference herein, this committee, however named, shall be referred to as the "Controlled Substance Compliance Committee." Walmart shall maintain its Controlled Substance Compliance Committee for the duration of the term of the Injunctive Terms. The Controlled Substance Compliance Director shall be a member of the Controlled Substance Compliance Committee.

2. Walmart's Controlled Substance Compliance Committee shall have quarterly meetings during which the Controlled Substance Compliance Director shall report on, and the Controlled Substance Compliance Committee shall review, among other things, (a) the Prescription Validation Process, including the CSCP Policies and Procedures on identifying and resolving Patient, Prescriber and Prescription Red Flags; (b) the training required under the Injunctive Terms; (c) proactive due diligence and site visits; (d) the Prescriber Review Processes; (e) significant new national and regional diversion trends involving Controlled Substances; (f) Walmart's adherence to the Injunctive Terms and applicable laws and regulations; and (g) any technology, staffing, or other resource needs for the CSCP. The Controlled Substance Compliance Committee shall have access to all CSCP reports described in the following subsection.
3. On an annual basis, Walmart's Controlled Substance Compliance Committee shall provide a written report to Walmart's President, Chief Financial Officer, Chief Legal Officer, and Chief Compliance Officer, outlining (a) Walmart's adherence to, and any material deviations from, these Injunctive Terms; (b) the allocation of resources sufficient to comply with these Injunctive Terms; and (c) any revisions to the CSCP that the Controlled Substance Compliance Committee has approved. The Walmart Chief Compliance Officer shall determine if and when it is appropriate to make a report to the Board or any subcommittee thereof, but shall report at least annually.
4. Walmart, through its Controlled Substance Compliance Department and Committee, shall, at least once every year, review and oversee any enhancements to the CSCP Policies and Procedures and systems for dispensing activity that the Controlled Substance Compliance Committee deems necessary.
5. The Controlled Substance Compliance Committee shall be responsible for the approval of all material revisions to the CSCP Policies and Procedures, provided that nothing herein shall prevent Walmart from implementing changes to the CSCP Policies and Procedures pending such review and approval.

## **VII. MANDATORY TRAINING**

1. The CSCP Policies and Procedures shall be published in a form and location readily accessible to all pharmacy and compliance personnel at each Walmart pharmacy location in the Settling States. Online availability is sufficient, so long as pharmacy and compliance personnel have access to a computer with access to the CSCP Policies and Procedures.
2. Walmart shall launch training for all existing CSCP Employees, to the extent practical (for example, accounting for employee leave), on the CSCP Policies and Procedures required under these Injunctive Terms, including the Prescription Validation Process and corresponding responsibility. The training shall be launched within 120 days of the Injunctive Terms Implementation Date. All CSCP Employee new hires, to the extent practical, must complete such trainings within 60 days of hiring or 6 months of the Injunctive Terms Implementation Date, whichever is later. Walmart will further require that every CSCP Employee, to the extent practical, receive such training at least once every 3 years for the term of these Injunctive Terms.
3. On an annual basis for the duration of these Injunctive Terms, Walmart shall test its CSCP Employees on their knowledge regarding the CSCP Policies and Procedures required under these Injunctive Terms, including the Prescription Validation Process and their corresponding responsibility.
4. It shall be a part of the CSCP Policies and Procedures and all trainings of all CSCP Employees required under these Injunctive Terms that pharmacists shall refuse to dispense Controlled Substances that they believe were prescribed or are being used for other than a legitimate medical purpose or that they believe were not prescribed by an individual Prescriber acting in the usual course of his or her professional practice.
5. All trainings required under these Injunctive Terms shall also make clear that (a) Walmart's compensation and non-retaliation policies, including pursuant to these Injunctive Terms, prevent CSCP Employees from being compensated or penalized in any way related to revenue or profitability targets or expectations specific to sales of Controlled Substances; and (b) pharmacists will not be penalized in any way for exercising their professional judgment to refuse to fill prescriptions for Controlled Substances pursuant to their corresponding responsibility.

## **VIII. THE PRESCRIPTION VALIDATION PROCESS**

1. As part of its CSCP, Walmart shall maintain a Prescription Validation Process in the CSCP Policies and Procedures, as further described and set forth in this section, that each pharmacist employed by Walmart in a Settling State must follow when dispensing a prescription for a Controlled Substance. The inclusion of an enumerated Red Flag in these Injunctive Terms shall not be considered, construed, or represented to be an

admission, concession, or evidence of any fact or contention related to such Red Flag. Nothing in these Injunctive Terms shall require Walmart to create a record in those instances where the pharmacist rejects a prescription when presented without an effort to resolve any Red Flags, including but not limited to instances where the pharmacist identifies on the face of the prescription a Prescription Red Flag (defined in Section IX below) that causes the pharmacist to conclude without further inquiry that the prescription is invalid. A Red Flag shall not be interpreted to mean that a prescription is, or is more likely than not, illegitimate and/or not issued in the usual course of professional practice or treatment.

2. A Red Flag will be considered “resolved” if, after further investigation as described below, and given other facts and circumstances surrounding the prescription, a pharmacist determines, in his or her professional judgment, that the facts that triggered the Red Flag do not lead him or her to believe that the prescription was written or is being submitted for an illegitimate medical purpose or outside the usual course of a Prescriber’s professional practice. All Red Flags described in Sections IX.3 and IX.5 below shall be based on internal Walmart dispensing data regarding prescriptions filled at Walmart pharmacies and shall not be based on Prescription Monitor Program (“PMP”) or Prescription Drug Monitoring Program (“PDMP”) data or dispensing data regarding prescriptions filled at pharmacies other than Walmart pharmacies. Nothing in this Agreement requires Walmart to use nor prohibits Walmart from using any data other than internal Walmart dispensing data to identify any Patient Red Flags or Prescriber Red Flags (described in Section IX.3 and IX.5 below).
3. Walmart’s CSCP Policies and Procedures shall provide that if a pharmacist identifies any “Patient Red Flags” associated with a Controlled Substances prescription (described in Section IX(3) below), before filling the prescription the pharmacist must resolve them; and that the method of resolution falls within the judgment of the pharmacist and may include reviewing the Patient’s profile and history with Walmart, calling the Prescriber or Prescribers if appropriate, speaking with the Patient if appropriate, calling on the pharmacist’s pre-existing knowledge of the Patient or Prescriber, reviewing available Prescription Monitoring Program (“PMP” or “PDMP”) data, and/or reviewing other data or information available to the pharmacist.
4. Walmart’s CSCP Policies and Procedures shall provide that if forgery or fraud is suspected, or if the pharmacist identifies any other “Prescription Red Flags” associated with a Controlled Substances prescription (described in Section IX(4) below), the pharmacist must either reject the prescription if the pharmacist concludes without further inquiry that the prescription is invalid or resolve the Prescription Red Flags; and that the method of resolution falls within the judgment of the pharmacist and may include reviewing the Patient’s profile and history with Walmart, calling the Prescriber or Prescribers if appropriate, speaking with the Patient if appropriate, calling on the pharmacist’s pre-existing knowledge of the Patient or Prescriber, reviewing available PMP or PDMP data, and/or reviewing other data or information available to the

pharmacist.

5. Walmart's CSCP Policies and Procedures shall require that if a pharmacist identifies any "Prescriber Red Flags" associated with a Controlled Substances prescription (described in Section IX(5) below), the pharmacist must resolve them; and that the method of resolution falls within the judgment of the pharmacist and may include reviewing any Walmart records regarding the Prescriber, calling the Prescriber if appropriate, speaking with the Patient if appropriate, calling on the pharmacist's pre-existing knowledge of the Patient or Prescriber, reviewing available PMP or PDMP data, and/or reviewing other data or information available to Walmart.
6. Walmart's CSCP Policies and Procedures shall provide that the resolution of all Red Flags identified by the pharmacist, as well as any Controlled Substance prescriptions that were rejected pursuant to the Prescription Validation Process, and the reasons why they were rejected, must be documented. Any such records shall be maintained for the duration of these Injunctive Terms. To the extent that a Red Flag is resolved based upon facts or circumstances that are already reflected or documented in Walmart's records, further documentation of those facts or circumstances is not required for resolution of substantially the same Red Flag on subsequent prescriptions. For example, if a patient lives 55 miles from a Walmart pharmacy but works near the pharmacy and that fact is reflected in pharmacy records, no documentation for the resolution of the Red Flag addressing patient distance from the pharmacy is required in connection with individual prescriptions dispensed for that patient. A lack of documentation does not create a presumption that a pharmacist did not resolve any identified Red Flags.
7. Walmart's CSCP Policies and Procedures shall provide that, even if all Red Flags are resolved, a pharmacist shall reject a prescription if, in his or her professional judgment, he or she believes that it was written or is being submitted for other than a legitimate medical purpose and/or was written outside the usual course of an individual Prescriber's professional practice.

## **IX. RED FLAGS**

1. On an annual basis, either Walmart or the States Injunctive Relief Committee may propose in writing a meet and confer to discuss potential changes to the scope of one or more categories of Red Flags. At such a meeting, Walmart or the States Injunctive Relief Committee may provide additional research, information or data available to them. For example, Walmart might propose reducing the threshold for triggering a particular category of Red Flag or consolidating certain Red Flags or subcategories of Red Flags into a single metric, or the States Injunctive Relief Committee might propose increasing the threshold for triggering a particular Red Flag or expanding that Red Flag to include multiple subcategories (e.g., number of prescriptions, distance thresholds).

- a. If Walmart and the States Injunctive Relief Committee agree on such changes to one or more Red Flags, they shall document those changes in writing and they shall become a part of these Injunctive Terms for all intents and purposes. Further, any modified Red Flags shall thereafter become subject to tracking by Walmart.
  - b. If Walmart and the States Injunctive Relief Committee cannot agree on the proposed changes during their meeting and confer, the Party seeking the change(s) to the Red Flag(s) may seek a 5-day mediation of the issue at its own expense. If the mediation fails to resolve the dispute between the parties, the party seeking the proposed change(s) may appeal to the National Arbitration Panel to have the National Arbitration Panel modify the Red Flags on the basis that the change(s) would be consistent both with avoiding unnecessary material costs of identifying and resolving Red Flags and materially reducing the diversion of Controlled Substances. In such a proceeding, the Party seeking the proposed change(s) may provide evidence from other research, data and information.
  - c. In any such proceedings, there shall be a presumption against imposition of any proposed Red Flags, or proposed modifications to pre-existing Red Flags, that have not been identified by the United States Drug Enforcement Administration or any Settling State's Board of Pharmacy or other Controlled Substance government regulators.
3. Walmart shall treat the following circumstances as "Patient Red Flags":
- a. A Patient seeks to fill a Schedule II Designated Controlled Substance prescription more than three days prior to the contemplated exhaustion date of more than two earlier prescriptions of the Schedule II Designated Controlled Substance (e.g., exhaustion of the days' supply assuming the prescription has been taken in accordance with the prescribers' directions on the face of the prescription);
  - b. A Patient seeks to fill a Designated Controlled Substance prescription from a Prescriber after having filled Designated Controlled Substance prescriptions at the same Walmart pharmacy from more than four other Prescribers, from separate practices, in a given 6-month period;<sup>2</sup>
  - c. A Patient seeks to fill a Designated Controlled Substance prescription after having filled three other Designated Controlled Substance prescriptions written by multiple Prescribers with overlapping days of supply at the same Walmart pharmacies within 30 days;

---

<sup>2</sup> In Walmart's sole discretion, for administrative convenience Walmart may implement this Red Flag without regard to whether prescribers are at separate practices, thereby resulting in more instances in which the flag occurs.



- d. The distance between a Patient's residence and the Walmart pharmacy receiving the Designated Controlled Substance prescription is farther than 50 miles;
  - e. The Patient resides more than 100 miles from the Prescriber who issued the Designated Controlled Substances prescription; and
  - f. To the extent personally known by the dispensing pharmacist, a Patient seeks to fill a Designated Controlled Substance prescription after having two other prescriptions for Designated Controlled Substances subjected to refusals to fill by a Walmart pharmacist within the past 30 days.
4. Walmart shall treat the following circumstances as "Prescription Red Flags:"
- a. A Controlled Substance prescription that appears altered, including but not limited to, a photocopied prescription or a prescription in which an altering agent, such as white out, was used;
  - b. A Controlled Substance prescription written with misspellings suggesting the prescription may not have been written by a Prescriber;
  - c. A Controlled Substance prescription using atypical abbreviations suggesting the prescription may not have been written by a Prescriber; and
  - d. A Controlled Substance prescription written with multiple colors of ink or in multiple different handwritings.
5. Walmart shall treat the following circumstances as "Prescriber Red Flags:"
- a. A Prescriber provides a Patient with prescriptions for all three of a Schedule II Designated Controlled Substance, a benzodiazepine, and carisoprodol; and
  - b. A Prescriber has no office within 50 miles of the retail pharmacy store where a Designated Controlled Substance prescription is submitted.

**X. PREScriBER REVIEW**

1. Walmart shall regularly review the prescribing patterns and practices of Prescribers of Designated Controlled Substances (the "Prescriber Review Process"). The Prescriber Review Process shall employ algorithms, or other means, to review data on Walmart's retail dispensing for potential Prescribers of concern.
2. Walmart shall initiate the Prescriber Review Process in the following circumstances:
  - a. Personnel implementing the Prescriber Review Process become aware that a Prescriber of Designated Controlled Substances has been the subject of a blanket refusal to fill by one or more of Walmart's retail pharmacy stores;

- b. Personnel implementing the Prescriber Review Process become aware that a Prescriber has been charged or indicted with a crime related to prescribing Controlled Substances by the Federal Government or in any jurisdiction of the United States; or
  - c. Walmart has received a Hotline complaint that has been investigated and substantiated concerning a Prescriber's illegitimate prescribing of Controlled Substances.
- 3. Based on the professional judgment of the employees operating the Prescriber Review Process, Walmart may also initiate the Prescriber Review Process based on one of the following circumstances:
  - a. Personnel implementing the Prescriber Review Process are notified in writing by law enforcement that a Prescriber of Designated Controlled Substances located in a Settling State is the target of an investigation regarding the prescribing of controlled substances;
  - b. A Prescriber of Designated Controlled Substances was flagged for review by a Walmart pharmacist in a Settling State (other than through a refusal to fill or blanket refusal to fill) or by field personnel who supervise Walmart's pharmacies in a Settling State; or
  - c. A Prescriber of Designated Controlled Substances located in a Settling State was identified through the running of algorithms on Walmart's retail dispensing.
- 4. Once Walmart identifies a Prescriber for further investigation, Walmart shall review pertinent and available data and information pertaining to the Prescriber, which may include interviews or other information gathered in the discretion of the employees operating the Prescriber Review Process. When permitted by law, nothing contained in this Section prevents Walmart from taking immediate action to Block a Prescriber in lieu of referral for further investigation or prevents a Walmart Pharmacist from refusing to fill any particular prescription or refusing to fill prescriptions from a given Prescriber.
- 5. If after the Prescriber Review Process those making the decision have not resolved the circumstances that caused Walmart to further investigate the Prescriber, then the Prescriber shall be Blocked from having Controlled Substance prescriptions filled at Walmart's retail pharmacies in the Settling States, when permitted by law. A Prescriber may have an opportunity at the discretion of Walmart to seek future reinstatement by providing information to Walmart that may resolve its concerns. Nothing in this Section shall limit the right or ability of individual Walmart pharmacists to either refuse to fill a given prescription or refuse to fill all prescriptions for Controlled Substances from a given prescriber independent of any decision by Walmart to Block or not Block

a given prescriber. Walmart shall provide the names of doctors it has Blocked to the Board of Medicine in each Settling State.

6. Walmart shall report to each Settling State the number and identity of Prescribers from such Settling State that were Blocked and the number of Prescribers from such Settling State who were referred for a decision regarding whether the Prescriber should be Blocked as part of Walmart's Prescriber Review Process. Such reporting shall occur on an annual basis. Walmart may, at its discretion, report on a more frequent basis.

## **XI. PROACTIVE DUE DILIGENCE AND SITE VISITS**

1. During the term of these Injunctive Terms, Walmart shall conduct periodic proactive compliance reviews of its retail pharmacy stores in the Settling States to assist with the identification of potential compliance issues related to the dispensing of Designated Controlled Substances at its retail pharmacy stores in the Settling States. This may be satisfied by the use of algorithms, or other electronic means, to analyze the data associated with each pharmacy to identify particular pharmacies for review as required under this Section XI. Documentation of any resulting reviews shall be maintained by Walmart and made accessible to all Controlled Substance Compliance Department personnel upon request for the duration of these Injunctive Terms.
2. During the term of these Injunctive Terms, Walmart personnel or qualified third-party compliance consultants shall conduct site visits to each pharmacy identified for review in a calendar year. Walmart shall provide a list of such pharmacies to Settling States on an annual basis. These site visits shall at a minimum consist of a review of Controlled Substance dispensing documentation and recordkeeping; and a review of physical surroundings and other circumstances for any indications of potential non-compliance with these Injunctive Terms or the CSCP Policies and Procedures, or any violations of other applicable laws and regulations related to Controlled Substances.
3. During site visits, Walmart personnel or qualified third-party compliance consultants shall interview relevant pharmacy employees, if appropriate, about any potential areas or issues of concern, including potential violations of laws related to the dispensing of Controlled Substances, the CSCP Policies and Procedures, and these Injunctive Terms.
4. Walmart personnel or qualified third-party compliance consultants who conduct site visits shall complete a report reflecting the findings of any site visit pursuant to this section. This report shall document areas or issues of concern, including potential violations of law related to the dispensing of Controlled Substances, the CSCP Policies and Procedures, and these Injunctive Terms.
5. Site visit reports and all other compliance reports related to the dispensing of Designated Controlled Substances shall be maintained by Walmart and made accessible to all Controlled Substance Compliance Department personnel upon request for the duration of these Injunctive Terms.

## **XII. THEFT AND LOSS PREVENTION**

1. In addition to complying with all theft and loss procedures, policies and precautions required by state and federal law, Walmart shall maintain for at least three years information regarding the receipt and disposition of inventory of all Designated Controlled Substances at each retail pharmacy store.
2. In addition to any other reporting obligations under state and federal law, Walmart must provide to each Settling State on a quarterly basis any reports it has made to the Drug Enforcement Administration regarding the theft or significant loss of Designated Controlled Substances in that Settling State pursuant to 21 CFR §1301.76(b). Each Settling State shall provide contact information in order to receive such reports. There shall be no obligation to provide these reports to Settling States that receive contemporaneous reporting of thefts or significant losses of Designated Controlled Substances to a Settling State's board of pharmacy.

## **XIII. REPORTING TO LAW ENFORCEMENT**

1. The Settling States shall inform Walmart to what extent their law enforcement authorities would like to receive reports, other than those already required by law or regulation, of any confirmed forged prescriptions. To the extent not already in place, Walmart shall implement standard operating procedures directing its employees to report any confirmed forged prescriptions for Designated Controlled Substances to Settling States who have indicated that they want to accept it, within 5 business days of completing any review of such prescription or conduct. The Settling States shall provide contact information in order to receive such reports.
2. Walmart shall document and for at least 2 years maintain records of any such reports that are made to law enforcement regarding confirmed forged prescriptions.

## **XIV. ENFORCEMENT OF INJUNCTIVE TERMS**

1. Notice of Potential Violations and Opportunity to Cure.
  - a. A "Potential Violation" occurs when the Settling State determines, after appropriate investigation and due diligence, that Walmart is not in substantial compliance with a material aspect of the Injunctive Terms. A Potential Violation may be for a single retail pharmacy. A violation of this Agreement does not necessarily occur when a pharmacist, pharmacist technician, or other field personnel who supervise pharmacists and/or pharmacist technicians employed by Walmart violates Walmart's CSCP Policies and Procedures or the law.

b. Potential Violation Discovered by Settling State.

1. In the event of a Potential Violation identified by a Settling State, the Settling State shall notify Walmart in writing (the "State's Notice").
  2. Within thirty (30) days of receipt of the State's Notice, Walmart shall provide a written response to the Settling State. The response shall include Walmart's position as to the act(s) of non-compliance, including, possibly, a statement setting forth why Walmart believes it is in substantial compliance with the relevant provision(s) or a statement explaining how the Potential Violation has been addressed.
  3. If the Settling State wishes to meet with Walmart, Walmart shall promptly make itself available for such a meeting.
- c. If, after review of a written response and any meeting, the Settling State believes that a Potential Violation is ongoing or has not been substantially addressed, it will provide written notice to Walmart and work in conjunction with Walmart to devise, within thirty (30) days, a corrective action plan ("Corrective Action Plan") to remedy such Potential Violation, including a reasonable period for implementation of such plan.
- d. Within 60 and 120 days after implementing the Corrective Action Plan, Walmart will provide a written compliance update to the Settling State and make itself available to meet with the Settling State if requested. If after reviewing the compliance update and any meeting, the Settling State believes a Potential Violation remains ongoing or has not been substantially addressed, the Settling State may commence a 30-day mediation period. If mediation fails to resolve the dispute between the parties, the Settling State may take whatever action it deems necessary, including but not limited to bringing an action to enforce these Injunctive Terms, filing a new action (administrative or civil action) for violation of the Injunctive Terms as allowed by state law, conducting further investigation, or attempting to negotiate an updated Corrective Action Plan with Walmart. But the Settling State may not seek to reinstate claims that have been released as part of the Settlement.
- e. If Walmart fails or refuses to provide a written response, to devise or implement a Corrective Action Plan or to provide a compliance update as required by subsections 1(b), 1(c) and/or 1(d), a Settling State may bring an action to enforce these Injunctive Terms, filing a new action (administrative or civil action) for violation of the Injunctive Terms as allowed by state law, conduct further investigation, or attempt to negotiate an updated Corrective Action Plan with Walmart. But the Settling State may not seek to reinstate claims that have been released as part of the Settlement.

- f. If, after review of a written response and any meeting, pursuant to subsections 1(b) or 1(c), above, the Settling State concludes that a Potential Violation is not ongoing or has been substantially addressed, the State will provide written notice of this conclusion to Walmart within 30 days of reaching its conclusion.
2. Enforcement Action. Each Settling State agrees that prior to taking any court or administrative action, other than an action that the Settling State concludes is necessary to address an immediate threat to the health, safety, or welfare of the citizens of the Settling State, or that a public emergency requiring immediate action exists, it will follow the process outlined above. If the Settling State concludes that action is necessary to address an immediate threat to the health, safety, or welfare of the citizens of the Settling State or that a public emergency requiring immediate action exists, it will make best efforts to provide reasonable notice to Walmart prior to initiating any such action.

## **XV. COMPLIANCE CERTIFICATION**

1. Walmart's Controlled Substance Compliance Director shall, after diligent inquiry, complete an annual compliance certification as set out in Section XV(4).
2. The certification shall be filed annually for the duration of these Injunctive Terms with a Settling State's appropriate licensing and/or regulatory agency and its Attorney General.
3. The certification shall state:

“I understand the compliance requirements and responsibilities as they relate to [insert name of department], an area under my supervision. My job responsibilities include attempting to ensure compliance with regard to the [insert name of department] with all applicable statutory requirements, obligations of the Injunctive Terms, and applicable policies, and I have taken steps to promote such compliance. To the best of my knowledge, the [insert name of department] is in compliance with the obligations of these Injunctive Terms. I understand that this certification is being provided to and relied upon by the State of [Settling State].”
4. If the Controlled Substance Compliance Director or Certifying Employee is unable to provide such a certification, the Controlled Substance Compliance Director or Certifying Employee shall provide a written explanation of the reasons why he or she is unable to provide the certification outlined above.

## **XVI. DATA SHARING**

1. Walmart shall consent to the provision by its distributors of Walmart's unblinded "867 Data" (data sent from the distributor to the manufacturer concerning the sale of its products to Walmart) regarding Designated Controlled Substances to opioid manufacturers as soon as commercially reasonable and at no cost to the manufacturers, provided that, pursuant to a prior written agreement with Walmart, the opioid manufacturers agree (a) to ensure the confidentiality of the 867 Data; (b) to implement safeguards and procedures to limit access to and use of the 867 Data; (c) that the 867 Data shall be used solely for compliance purposes as part of their Suspicious Order Monitoring programs; and (d) that the 867 Data shall be shared only with specified personnel and shall not be shared with business or sales personnel.
2. To the extent that Walmart provides McKesson Corporation, Cardinal Health, Inc., or AmerisourceBergen Corporation (the "Settling Distributors") with Pharmacy Customer Data (as defined in the Distributor Injunctive Terms) for use in their Controlled Substance Monitoring Programs, Walmart agrees that the Settling Distributor(s) may share such Pharmacy Customer Data with the Monitor appointed pursuant to the Distributor Injunctive Terms, provided that the Monitor agrees, pursuant to a prior written agreement with Walmart, (a) to ensure the confidentiality of the Pharmacy Customer Data; (b) to implement safeguards and procedures to limit access to and use of the Pharmacy Customer Data; (c) that the Pharmacy Customer Data is used solely for the purpose of ensuring the Settling Distributors' compliance with the Distributor Injunctive Terms; and (d) that the Pharmacy Customer Data shall be shared only with specified personnel.

## **XVII. CLEARINGHOUSE**

1. To the extent that a Settling Distributor distributes Controlled Substances to Walmart pharmacies, Walmart will confer with such Settling Distributor(s) and the States Injunctive Relief Committee for a period not to exceed six months from the Injunctive Terms Implementation Date to determine: what additional deidentified information, if any, is needed from Walmart for a Settling Distributor to perform suspicious order monitoring; if additional deidentified information is needed, how Walmart shall provide it to a Settling Distributor; and what information provided by Walmart to a Settling Distributor may be deposited by the Settling Distributor into the Clearinghouse. Due to patient privacy and legal restrictions and other confidentiality and commercial concerns, in connection with any meet and confer described above, Walmart will not agree to provide individual patient-level or prescription-level data, de-identified or otherwise, to the Settling Distributors.
2. Walmart and Settling Distributors will also determine whether and in what amount Walmart will contribute financially to the Clearinghouse. Such contribution, if any, shall be in an amount proportionate to the contributions of other Chain Pharmacies

based upon Controlled Substance market share, but in no event shall Walmart be obligated to contribute more than a total of \$7,000,000 for the life of the Clearinghouse. If Walmart contributes financially to the Clearinghouse and/or provides data directly to the Clearinghouse, it shall have the option, in its sole discretion, to have a seat on the Clearinghouse Advisory Panel with rights identical to those of the Settling Distributors. If Walmart becomes a member of the Clearinghouse Advisory, the number of state members shall remain equal to the number of non-state members

3. Any data provided by Walmart to a Settling Distributor and/or the Clearinghouse pursuant to these Injunctive Terms shall be treated in compliance with state and federal law, including but not limited to the Health Insurance Portability and Accountability Act of 1996 ("HIPAA") and all applicable state and federal privacy laws.
4. At Walmart's sole option, Walmart may obtain relevant information, analyses, and reports from the Clearinghouse, subject to the following conditions:
  - a. Walmart shall be permitted to use information obtained from the Clearinghouse for anti-diversion purposes, including the uses expressly contemplated by the Injunctive Terms.
  - b. Walmart shall ensure any data obtained from the Clearinghouse cannot be accessed by any of its employees or agents who are involved in negotiating pricing or other business terms with pharmaceutical distributors or manufacturers.
  - c. No pharmacy shall receive from the Clearinghouse information specific to another pharmacy. Notwithstanding the prior sentence, Walmart may receive from the Clearinghouse blinded data.
  - d. Walmart may use information it receives from the Clearinghouse only for the purposes of identifying, minimizing, or otherwise addressing the risk of Controlled Substances diversion. Walmart shall not attempt to obtain revenue from this information.
  - e. Walmart shall not sell (or obtain license fees for) data obtained from Clearinghouse to any third-parties.
5. Liability Related to the Clearinghouse.
  - a. Walmart is entitled to rely upon information or data received from the Clearinghouse, whether in oral, written, or other form. Walmart shall not have any liability (whether direct or indirect, in contract or tort or otherwise) to any party for or in connection with any action taken or not taken by the Clearinghouse. In addition, Walmart shall not have any liability (whether direct or indirect, in contract or tort or otherwise) to any party for or in connection with any action taken or not taken by Walmart based on incorrect, inaccurate, incomplete or otherwise erroneous information or data provided by the Clearinghouse, unless the information or data was incorrect, inaccurate,



incomplete or otherwise erroneous because Walmart itself provided incorrect, inaccurate, incomplete or otherwise erroneous data or information to the Clearinghouse.

- b. Reports or analysis generated by the Clearinghouse may not be based on complete data due to a lack of participation by other pharmacies and distributors. As such, Walmart shall not be held responsible for actions or inactions related to reports and analysis prepared by the Clearinghouse which may be based on incomplete data due to a lack of participation by other pharmacies and distributors.
- c. Walmart shall not require any distributor to indemnify or otherwise be responsible to it for any claims resulting from the provision of data, including Pharmacy Clearinghouse Data, to the Clearinghouse, including, but not limited to, claims related to any data breaches occurring with the data transmitted to or maintained by the Clearinghouse. Nothing in these Injunctive Terms shall require Walmart to indemnify, or otherwise be responsible to, any pharmacy, distributor, or Walmart customer for any claims arising out of or resulting from the provision of data, including Pharmacy Clearinghouse Data, to the Clearinghouse, including, but not limited to, claims related to any data breaches occurring with the data transmitted to or maintained by the Clearinghouse.
- d. Walmart and the Settling States shall not be liable for any breaches of any databases maintained by the Clearinghouse. This does not excuse the Clearinghouse or its vendor(s) from compliance with all state and federal laws and regulations governing (1) the protection of personal information and protected health information, or (2) notifications relating to Data Security Events. Solely for purposes of this Section XVII, the term “Data Security Event” means any compromise, or threat that gives rise to a reasonable likelihood of compromise, by unauthorized access or inadvertent disclosure impacting the confidentiality, integrity, or availability of Pharmacy Clearinghouse Data.

#### **XVIII. CHANGES AND MODIFICATIONS**

1. This Agreement may be amended or modified with the written consent of Walmart and a majority of the States Injunctive Relief Committee.

**EXHIBIT Q**

**[Intentionally Omitted]**

## EXHIBIT R

### Agreement on Attorneys' Fees, Costs, and Expenses

This Agreement on Attorneys' Fees, Costs, and Expenses ("Fee Agreement") is entered between Walmart and the Plaintiffs' Executive Committee appointed in the multidistrict litigation in the Northern District of Ohio, *In re National Prescription Opiate Litigation*, No. 1:17-MD-2804 ("MDL PEC"), in connection with the Walmart Global Opioid Settlement Agreement ("Walmart Agreement"). This Fee Agreement becomes effective on the Effective Date of the Walmart Agreement or the date that the Consent Judgments anticipated under the Walmart Agreement become final in 25 Settling States (whichever is later).

#### **I. Definitions**

- A. This Fee Agreement incorporates all defined terms in the Walmart Agreement, unless otherwise defined herein, and shall be interpreted in a manner consistent with the Walmart Agreement.
- B. "*Applicant*." Any Attorney or MDL Participating Counsel who seeks an award of attorneys' fees from the Attorney Fee Fund pursuant to the procedures established by the MDL Court and the Fee Panel.
- C. "*Attorney*." Any of the following retained through a legal contingency fee or hourly fee contract: a solo practitioner, multi-attorney law firm, or other legal representative of a Participating Subdivision or MDL Participating Counsel. This does not include Subdivision in-house attorneys.<sup>1</sup>
- D. "*Attorney Fee Fund*." An account consisting of funds allocated to pay attorneys' fees approved pursuant to Section II.B of this Fee Agreement established by Order of and under the ongoing jurisdiction of the MDL Court, as provided below.
- E. "*Common Benefit*." Work performed for the benefit of all Participating Subdivisions and Tribal Nations, including, but not limited to, pretrial matters, discovery, trial preparation, trial, settlement negotiations, and all other work that advances the interests of the Participating Subdivisions.
- F. "*Common Benefit Fund*." The sub fund of the Attorney Fee Fund described in Section II.C.
- G. "*Contingency Fee Fund*." The sub fund of the Attorney Fee Fund described in Section II.D.

---

<sup>1</sup> For the avoidance of doubt, Nassau County and Suffolk County of New York are eligible to receive payment under the Walmart Agreement and thus the legal services provided to Nassau County and Suffolk County in its litigation against Walmart, which was resolved through a separate settlement agreement, shall be treated as a Qualifying Representation for purposes of this Agreement.

- H. “*Cost and Expense Fund Administrator.*” The administrator appointed by the MDL Court on August 12, 2021 (MDL Docket No. 3828), to administer the Cost Fund and its sub funds as provided in the Fee Agreement.
- I. “*Court Common Benefit Fund.*” The Common Benefit Fund established by the MDL Court in its orders of July 22, 2021, MDL Docket No. 3794, and May 9, 2022, MDL Docket No. 4428.
- J. “*Fee Entitlement.*” Any right, entitlement, or expectation, including but not limited to a fee contract, contingent fee contract, agreement, referral arrangement, co-counsel arrangement, State Back-Stop Agreement, or any other arrangement by which counsel could receive compensation or other consideration. For the avoidance of doubt, the scope of Fee Entitlement under paragraph II.G.3.a does not include any Attorneys’ fees associated with representation of a State.
- K. “*Fee Panel.*” The three-person panel appointed by the MDL Court on August 12, 2021 (MDL Docket No. 3828), to administer and make recommendations for the allocation and distribution of the Attorney Fee Fund and its sub funds as provided in the Fee Agreement.
- L. “*Later Litigating State.*” A State that first files a lawsuit bringing a Released Claim against a Released Entity after November 14, 2022.
- M. “*MDL Court.*” United States District Court for the Northern District of Ohio Eastern Division, Case No. 1:17-md-2804, Judge Dan Aaron Polster.
- N. “*MDL Expense Fund.*” The cost fund described in Section II.F below.
- O. “*MDL Participating Counsel.*” MDL Participating Counsel includes an attorney or firm authorized by MDL 2804 Lead Counsel to perform work for the Common Benefit of Participating Subdivisions. By way of example, it would include insurance counsel and appellant counsel.
- P. “*MDL PEC.*” The Plaintiffs’ Executive Committee appointed by the MDL Court.
- Q. “*Non-Participating Litigating Subdivision.*” A Litigating Subdivision that is not a Participating Subdivision.
- R. “*Non-Participating State.*” A State that is not a Participating State.
- S. “*Participating Litigating Subdivision.*” A Litigating Subdivision that is also a Participating Subdivision.
- T. “*Participation Agreement.*” An agreement executed by an Attorney that acknowledges the obligation to pay an appropriate MDL Common Benefit Assessment.

- U. *"Qualified Tribal Representation."* Representation by an attorney of a Participating Tribal Government regarding Released Claims against Released Entities. Such counsel are eligible for Common Benefit Fee consideration. The Walmart Tribal Global Settlement provides for the contribution to the Common Benefit Fund as shall be determined by the MDL Court.
- V. *"Qualifying Representation."* Legal services provided for representation of the MDL PEC or Participating Litigating Subdivision regarding Released Claims against Released Entities.
- W. *"State Back-Stop Agreement."* Any agreement by a Settling State and private counsel for Participating Subdivisions in that State (or legislation enacted in that State) to provide, adjust, or guarantee attorneys' fees and costs, whether from the Attorney Fee Fund or any other source recognized in the agreement or legislation.<sup>2</sup>
- X. *"Subdivision Cost and Expense Fund."* The fund created to pay approved Subdivision and Tribal Nations costs and expenses as set forth in Section II.E.
- Y. *"Walmart."* (i) Walmart Inc. and (ii) all of its respective past and present direct or indirect parents, subsidiaries, divisions, affiliates, joint ventures, predecessors, successors, and assigns.

## II. Fees and Costs

### A. Total Attorneys' Fees and Costs

1. Total attorneys' fees and costs to be paid by Walmart to Attorneys under this Fee Agreement shall be up to but in no event more than \$297,720,376.93, subject to the reductions and provisions set forth below. The total attorneys' fees and costs consists of up to \$267,720,376.93 for the Attorney Fee Fund, as set forth in Section II, and \$30,000,000 in total for the Subdivision Cost and Expense Fund and MDL Expense Fund, as set forth in Sections II.E and II.F respectively.
2. If an Eligible State does not join the Agreement by the State Participation Date and is accordingly not a Settling State, the total attorneys' fees and costs to be paid under this Fee Agreement by Walmart shall be reduced by twelve point four percent (12.4%) times the Remediation Payment amount that would have been allocated to that Non-Settling State as set forth in Section IV.B of the Walmart Agreement.
3. The total attorneys' fees and costs to be paid under this Fee Agreement by Walmart shall also be reduced by the amount of the Contingency Fee Fund for Attorneys representing Litigating Subdivisions in any Settling State that continue

---

<sup>2</sup> Nothing herein shall be understood to indicate approval for additional State Back-Stop Agreements or modifications of existing State Back-Stop Agreements.

to pursue Released Claims (“*Non-Participating Litigating Subdivisions*”), as set forth in Section II.D.4 and II.H.7 below.

4. If Walmart settles with any Non-Settling State after November 14, 2022, and such settlement allows for the Subdivision(s) in such Non-Settling State to join the settlement, Walmart agrees to withhold from the attorney fee portion of such settlement a Common Benefit Fund assessment, to be deposited in the Common Benefit Fund, of 7.5% times the portion of the Remediation Payment that would have been due to such State if it had participated in the Walmart Settlement and been awarded its full portion of the Remediation Payment (the “*Walmart State Settlement CBF Assessment*”). If Walmart settles with any Subdivision(s) in a Non-Settling State other than in connection with a statewide settlement that includes the relevant State after November 14, 2022, then Walmart agrees to withhold from the attorney fee portion of such settlement a Common Benefit Fund assessment, to be deposited in the Common Benefit Fund, of 7.5% times the portion of the Remediation Payment that would have been due to such Subdivision under this Agreement (the “*Walmart Subdivision CBF Assessment*,” and, along with the Walmart State Settlement CBF Assessment, each a “*Walmart CBF Assessment*”). If (a) Walmart settles with a Non-Settling State after November 14, 2022, (b) such settlement does not allow for the Subdivision(s) in such Non-Settling State to join the settlement, and (c) Walmart later prevails in asserting that Released Claims of Primary Subdivisions in such Non-Settling State were released as a result of such settlement, Walmart agrees to deposit the Walmart State Settlement CBF Assessment in the Common Benefit Fund. Any Walmart CBF Assessment is inclusive of any assessment related to such settlement that would be required by the Ongoing Common Benefit Order (Dkt. #4428) in *In re National Prescription Opiate Litigation*, Case No. 1:17-md-2804. To the extent that Walmart is required to pay any additional and/or separate assessment on such settlement as a result of the Ongoing Common Benefit Order, the Walmart CBF Assessment shall be reduced by the amount required to be paid pursuant to the Ongoing Common Benefit Order.

*B. Attorney Fee Fund and Sub Funds*

1. The Attorney Fee Fund shall consist of the Contingency Fee Fund and the Common Benefit Fee Fund.

2. There shall be a split of the Attorney Fee Fund into the Contingency Fee Fund and the Common Benefit Fund. The split shall be 40% to the Contingency Fee Fund and 60% to the Common Benefit Fund. The Cost Funds shall include the MDL Expense Fund, and the Subdivision Cost and Expense Fund. The State Counsel Fee Fund and the State Cost Fund shall be separate funds under the control of the Settling States.

3. The Contingency Fee Fund and the Common Benefit Fund shall be administered by a Fee Panel to be appointed by the MDL Court that will be governed by the provisions of this Fee Agreement and shall design the process

and procedures for the allocation of fees pursuant to this Fee Agreement and the MDL Court's Order. The Cost Funds shall be administered by the Cost and Expense Fund Administrator to be appointed by the MDL Court who will be governed by the provisions of this Agreement and shall design the process and procedures for the allocation of costs pursuant to this Agreement and the MDL Court's Order.

4. The fees to be paid under this Fee Agreement are available for Attorneys engaged in Qualifying Representations and Qualified Trial Representations only. Fees to be paid under this Fee Agreement are not available prior to the Effective Date of the Walmart Agreement. Fees to be paid under this Fee Agreement are not available for representation of States, Non-Participating Subdivisions or Non-Litigating Subdivisions and are not available for representation of private hospitals, third-party payors, NAS claimants, personal injury/wrongful death claimants, or any entity other than Participating Litigating Subdivisions. In addition, fees under this Fee Agreement are not available for representation of any individual or entity in matters other than those claims against Released Entities, but may include a reasonable share of representations that involve development of facts for pursuit of opioid-related claims against multiple defendants in the pharmacy, manufacturing, and distribution chain.

5. In no event shall Walmart be required to pay more into the Attorney Fee Fund than the maximum amount specified in paragraph II.A.1. The amounts allocated to the Contingency Fee Fund and the Common Benefit Fund set by the Fee Panel shall be subject to the reductions set forth in Section II.A.2 and the reductions and refunds set forth below.

6. Awards of fees from the Contingency Fee Fund shall be available to Attorneys with Qualifying Representations of Participating Litigating Subdivisions eligible to receive an allocation under the Walmart Agreement, as set forth in Exhibit G to the Walmart Agreement, and shall be made by applying the Mathematical Model attached as Exhibit "A" to this Fee Agreement. The collection of the data and calculations for the Mathematical Model has been a cooperative effort among private counsel for a large number of Litigating Subdivisions. The analysis has been spearheaded by Joseph Tann and Andrew Arnold. The Fee Panel is encouraged to continue working with those counsel in application of the Model. The Fee Panel shall oversee the application of the Model and resolve any questions or disputes concerning the eligibility of a Counsel to participate as required in Section II.G. The Panel is empowered to hear disputes concerning and ensure the accuracy of the mathematical calculation.

7. As to awards from the Contingency Fee Fund, there shall be no right of appeal.

8. Any appeal of an award of the Fee Panel from the Common Benefit Fund will be made to the MDL Court and be reviewed under an abuse of discretion standard.

C. *Common Benefit Fund* (60% of the Attorney Fee Fund.)

1. Walmart shall pay the entirety of the Common Benefit Fund payments into the Attorney Fee Fund within fifteen (15) calendar days of the Effective Date of the Walmart Agreement, subject to the reductions set forth in Section II.A.2 and the adjustments set forth below.
2. The Common Benefit Fund shall be available to compensate Attorneys engaged in Qualifying Representations of Participating Litigating Subdivisions and Qualified Tribal Representation of Tribal Participating Governments who:
  - a. have performed work for the Common Benefit of all Participating Subdivisions and/or Tribal Nations consistent with the provisions to the guidelines established by Judge Polster set forth in MDL 2804 and the Order dated May 1, 2018, under docket number 358, which is included herein by reference; and
  - b. satisfy the eligibility criteria set forth in Section II.G.

For purposes of Common Benefit Fund distribution, notwithstanding paragraph II.A.5, Attorneys representing Tribal Nations litigating against Walmart have also reached a settlement for Released Claims with Walmart, and these settlements are the subject of agreements with Walmart. Attorneys are eligible for Common Benefit consideration provided such agreement with Walmart became effective under their terms. Such Attorneys must meet the eligibility criteria in Section II.G.

For purposes of Common Benefit Fund distribution, notwithstanding paragraph II.A.5, MDL Participating Counsel not engaged in Qualifying Representations of Participating Litigating Subdivisions but who performed work for the Common Benefit pursuant to authorization from the MDL Co-Leads and meet the eligibility criteria in Section II.G shall be eligible.

3. The Common Benefit Fund shall be overseen by the Fee Panel, which shall determine the allocation of funds to eligible Attorneys consistent with this Fee Agreement and the May 1, 2018 Order.
4. In assessing the benefits that an Applicant has conferred to Participating Subdivisions (including non-Litigating Subdivisions) and/or Tribes for



purposes of any compensation decision, the Fee Panel shall give significant weight to the extent to which (i) the Applicant and his or her clients have contributed to increasing (or reducing) Subdivision Participation in the Walmart Agreement as of the Threshold Subdivision Participation Date, and (ii) the Applicant and his or her clients have contributed to increasing (or reducing) the amounts achieved under Incentive Payments A-D through participation in the Walmart Agreement, including the Walmart Tribal Agreement. The Fee Panel shall also consider additional fee recoveries the Applicant may potentially obtain, including, but not limited to, from attorney fee funds under other Settlement Agreements, State Back-Stop Agreements, representations of States or Tribal Nations, representations of other clients in opioids-related matters, or through the representation of Subdivision clients, whether they participated in the Walmart Agreement or not. It is the intent of this provision to recognize that the goal of the Walmart Agreement is to provide for maximum participation by the Subdivisions, maximum abatement funding for all Subdivisions nationally, and the maximum peace for Released Entities. Therefore, representing a Non-Participating Subdivision does not further the goal of the Walmart Agreement, and should not be considered Common Benefit because it does not increase funds available to Participating Subdivisions' abatement programs. Representing Later Litigating Subdivisions or Later Litigating States is antithetical to the Walmart Agreement and detracts from Common Benefit. The Fee Panel shall consider this concept of "common detriment" set forth in this paragraph in all of its decision making with respect to the allocation of the Attorney Fee Fund among Applicants, as well as, in its discretion, any refunds provided to Walmart as set forth in Section II.H. The Fee Panel shall consider the totality of the Applicant's Participating Litigating Subdivisions as compared to the Applicant's Non-Participating Litigating Subdivisions; the Parties recognize that, although the goal is for 100% participation, Applicants with a greater number of clients have a greater probability of having one or more Non-Participating Litigating Subdivision. As used in this paragraph II.C.4, "client" or "representing" a Subdivision shall include any Litigating Subdivision as to which the Applicant has a Fee Entitlement.

5. As set forth in Section II.H, the Fee Panel must consider the factors described in paragraph II.C.4 to determine how and whether to allocate funds among Applicants and to determine the amounts to refund to Walmart. Any reduction to an Applicant not refunded to Walmart shall be allocated to attorneys whose Litigating Subdivision clients participated in the settlement by the Threshold Subdivision Participation Date.

*D. Contingency Fee Fund. (40% of the Attorney Fee Fund.)*

1. Walmart shall pay the entirety of the Contingency Fee Fund payment into the Attorney Fee Fund within fifteen (15) calendar days of the Effective Date of the Walmart Agreement, subject to the reductions set forth in Section II.A.2 and the adjustments set forth below.

2. The Contingency Fee Fund shall be available to compensate Attorneys engaged in Qualifying Representations of Participating Litigating Subdivisions that meet the criteria set forth in Section II.G.
  - a. The Contingency Fee Fund shall be available to Attorneys who represent Litigating Subdivisions that are Participating Subdivisions, whether their actions are filed in state or federal court, and meet the eligibility criteria of Section II.G.
  - b. Participation in the Contingency Fee Fund by counsel that have a case that is not subject to the jurisdiction of the MDL Court shall not create, provide, or waive jurisdiction of the MDL Court over that Litigating Subdivision, that case or Attorneys, other than to oversee the fairness of the distribution process, and enforcement of this Fee Agreement.
3. The amount owed by Walmart to the Contingency Fee Fund shall be reduced to reflect the non-joinder of Litigating Subdivisions in Settling States by subtracting the amounts identified by the Fee Panel, pursuant to paragraph II.H.7, that would have been owed to counsel for Non-Participating Litigating Subdivisions in Settling States had such Litigating Subdivisions been Participating Subdivisions. The Fee Panel shall remit payment to Walmart from the Contingency Fee Fund for any amounts corresponding to such reductions.
4. In the event that after the date of the Walmart Agreement, Walmart, prior to the Effective Date of the Walmart Agreement, settles with any Litigating Subdivision that would have been eligible to participate in the Settlement Agreement, and, under such settlement agreement pays attorneys' fees, the Fee Panel shall treat those Litigating Subdivisions as Participating Litigating Subdivisions and, applying the same criteria applicable to all Attorneys for Participating Litigating Subdivisions, determine what amount they would have been paid from the Contingency Fee Fund if they had become Participating Subdivisions under the Walmart Agreement without such prior settlement. That sum, rather than being paid to the Attorney for the previously settling Litigating Subdivision, shall be returned to Walmart, except that such refund shall not be greater than the amount paid to the Attorneys under the Litigating Subdivision's prior settlement agreement.

E. *Subdivision Cost and Expense Fund*

1. Walmart shall pay \$22,500,000 into the Subdivision Cost and Expense Fund.
2. The Subdivision Cost and Expense Fund shall be available to compensate Attorneys for costs and expenses arising out of representation of Participating Litigating Subdivisions. No funds in the Subdivision Cost and Expense Fund

may be used to compensate the costs incurred by Non-Participating Subdivisions or Non-Litigating Subdivisions or costs and expenses arising out of representation of any such Subdivision. In allocating the Subdivision Cost and Expense Fund, the Administrator shall not allocate any funds for costs incurred after November 14, 2022.

3. During the period between November 14, 2022 and the Effective Date, the MDL PEC, as well as Litigating Subdivisions eligible to claim costs from the Subdivision Cost and Expense Fund shall make best efforts to cease litigation activity against Walmart, including by jointly seeking stays or severance of claims against Walmart, where feasible, or postponements if a motion to stay or sever is not feasible or is denied, so long as such actions are not otherwise detrimental to the Litigating Subdivision.

4. In the event that Walmart, prior to the Effective Date of the Walmart Agreement, settles with any Litigating Subdivision and, under such settlement agreement pays costs to the Litigating Subdivision or its Attorney, the MDL Cost and Expense Fund Administrator shall treat those Litigating Subdivisions as Participating Litigating Subdivisions and, using the same criteria applicable to all applicants to the Subdivision Cost and Expense Fund, determine what amount in costs the Litigating Subdivision or its Attorney would have been paid from the Subdivision Cost and Expense Fund if they had settled under the Walmart Agreement. That sum, rather than being paid to the Attorney or the previously settling Litigating Subdivision, shall be credited and/or returned to Walmart, except that such sum shall not be greater than the amount paid under the previously settled Litigating Subdivision's settlement agreement.

5. The Cost Fund shall be administered by the Cost Fund and Expense Fund Administrator (MDL Docket No. 3828), who will be governed by the provisions of this Agreement and shall design the process and procedures for the allocation of costs pursuant to this Agreement and the MDL Court's Order.

6. The costs of the Cost and Expense Fund Administrator shall be paid from the Cost Fund and allocated by the Cost and Expense Fund Administrator between the MDL Direct Cost Fund and the Subdivision Cost and Expense Fund to fairly charge each fund the cost incurred in implementing and supervising the specific fund.

7. The Cost and Expense Fund Administrator shall set the process and procedures for submission of and criteria for applications for payment of Subdivisions' and Tribal Nations' costs and expenses. The Cost and Expense Fund Administrator shall receive and evaluate applications from Participating Litigating Subdivisions and litigating Tribal Nations, whether filed in Federal Court or State Court, to seek reimbursement for eligible costs under Section II.E.2 in pursuit of claims against Walmart. The process shall require a showing that the costs or expenses sought were reasonably incurred in furtherance of active litigation of a designated state or federal bellwether trial-set case, or Common Benefit. The Cost and Expense Fund Administrator shall require transparency from all applicants as to any other sources for compensating Attorneys for Subdivisions and Tribal Nations for costs incurred. If funds remain after the reimbursement of approved out-of-pocket costs, the Cost and Expense Fund Administrator may consider reasonable and appropriate payment for client time, costs, or expenses incurred by recognized trial bellwether plaintiffs. At the conclusion of the process, any funds not allocated by the Cost and Expense Fund Administrator shall be transferred to the Common Benefit Fund established in this Exhibit R.

8. In the event that States and Subdivisions enter into an additional global settlement with a party or parties other than Walmart that is (a) under the jurisdiction of the MDL Court in MDL No. 2804, (b) creates a separate cost fund, and (c) unless the parties agree to another date, such agreement has an effective date prior to June 30, 2023, the Cost and Expense Fund Administrator shall have the authority to aggregate the Cost Fund with the cost fund created under that global settlement agreement. The Cost and Expense Fund Administrator shall have the authority to address the appropriate procedures and required information to allow the costs to be funded from the appropriate cost fund or shared by two or more cost funds; *provided, however*, that the Subdivision Cost and Expense Fund shall remain subject to the requirements set forth in Section II.E.2. For the avoidance of doubt, the Subdivision Cost and Expense Fund is available only to compensate Attorneys for costs and expenses arising out of representation of Participating Litigating Subdivisions and no funds in the Subdivision Cost and Expense Fund may be used to compensate the costs incurred by Non-Participating Subdivisions or Non-Litigating Subdivisions or costs and expenses arising out of representation of any such Subdivision.

F. *MDL Expense Fund*

1. Walmart shall pay \$7,500,000 into the MDL Expense Fund.

2. The MDL Expense Fund shall be released following the Effective Date of this Fee Agreement without any delay to reimburse the MDL Counsel for an agreed-to portion of the expenses incurred, as approved by the Cost and Expense Fund Administrator. The sum deposited into the MDL Expense Fund will be paid directly to the MDL Cost Account, set up by MDL Order and will be administered under the ongoing jurisdiction of the MDL Court, as provided

below. No funds may be used to compensate the costs incurred by Non-Participating Subdivisions or to compensate any Attorney for costs incurred in representing one or more Non-Participating Subdivisions.

3. In allocating the MDL Expense Fund, the Administrator shall not allocate any funds for costs incurred after November 14, 2022, unless the Administrator determines that there are sufficient funds to cover all subdivision costs incurred prior to November 14, 2022 and that special circumstances exist to justify costs incurred following the public announcement of the Walmart Agreement, including reasonable costs related to the implementation of the Walmart Agreement.

*G. Eligibility*

1. It is the intention of all parties participating in the Fee Panel process that there should be total transparency to the Fee Panel and to all fund participants. In connection with the process to be developed by the Fee Panel, any and all monies in attorney's fees received or awarded, including prior or future Contingency Fees, Common Benefit Fees, referral fees, expenses paid, promises for payment, or any other Fee Entitlement, to any Applicant in any opioid litigation shall be disclosed to the Fee Panel as a condition of participating in the Attorney Fee Fund and prior to an award from the Fee Panel. Any payment, expectation of payment or perceived entitlement to participate in a State Back-Stop Agreement or any other agreement reached with a Settling State or any Subdivision or any other source regarding payment of fees must be disclosed to the Fee Panel. Similarly, any right to payment from any other fund, for example a fund for payment to lawyers representing Settling States or Tribal Nations or Subdivisions shall be disclosed to the Fee Panel. Because it is anticipated that there will be multiple firms listed on contingent fee agreements with Litigating Subdivisions, the Fee Panel shall establish procedures, with input from Attorneys for Participating Litigating Subdivisions, for which party or parties should petition for fees from such groups and to whom the fee shall be paid and thereafter distributed to co-counsel in accordance with applicable agreements. For the avoidance of doubt, all Attorneys that are part of such groups must meet the eligibility criteria in paragraph II.G.3, must be subject to the criteria set forth in paragraph II.C.4, and must be disclosed to the Fee Panel.
2. An Applicant may apply for and recover attorneys' fees from the Common Benefit Fund, the Contingency Fee Fund, and any fund created by a past or future State Back-Stop Agreement, provided the Applicant satisfies the requirements relevant to each such fund and requirements for disclosure to the Fee Panel.
3. An Attorney may not receive any payment from the Attorney Fee Fund (which includes both the Contingency Fee Fund and the Common Benefit

Fund) unless the following eligibility criteria are met and annually certified by the Attorney:

- a. The Attorney must expressly waive the enforcement against the Litigating Subdivision client of all Fee Entitlements (other than under State Back-Stop Agreements) arising out of or related to any or all Qualifying Representations of any Participating Litigating Subdivision prior to applying for attorneys' fees from the Attorney Fee Fund. All applications for attorneys' fees under this Fee Agreement shall include an affirmation by the Attorney of such waiver and notice to the client(s) of such waiver. Such waiver shall not preclude the Attorney from submitting such Fee Entitlements to the Fee Panel as a factor for consideration in allocating payments from the Attorney Fee Fund or in connection with a State Back-Stop Agreement. For the avoidance of doubt, no Attorney may recover fees under this Fee Agreement unless the Attorney expressly agrees not to enforce Fee Entitlements as to each and every Participating Litigating Subdivision represented by that Attorney, but such Attorneys may participate in and receive funds from a State Back-Stop Agreement.
- b. The Attorney must represent that s/he has no present intent to represent or participate in the representation of any Later Litigating Subdivision or Later Litigating State with respect to Released Claims against Released Entities.
- c. The Attorney must represent that s/he has not and will not engage in any advertising or solicitation related to Released Claims against Released Entities where such advertising or solicitation relates to a representation of a Subdivision eligible to be a Participating Subdivision after the Threshold Subdivision Participation Date.
- d. The Attorney must represent s/he will not charge or accept any referral fees for any Released Claims brought against Released Entities by Later Litigating Subdivisions or Later Litigating States. This representation shall not prohibit Attorneys from receiving allocated shares of any future common benefit assessments arising out of settlements or judgments with Later Litigating Subdivisions or Later Litigating States that are the result of the MDL Court's Common Benefit Order.
- e. The Attorney may not have and must represent that s/he does not have a Fee Entitlement related to a Later Litigating Subdivision or Later Litigating State, other than a potential Common Benefit Fee.
- f. The Attorney must fully disclose the participation, or the anticipation of participation, in any agreement with a Settling State or Participating Subdivision concerning fees arising out of or related to the Walmart

Agreement, including any fees paid or anticipated to be paid or any State Back-Stop Agreement.

- g. The Attorney must identify for the Fee Panel whether s/he utilized state litigation work product or MDL work product, including but not limited to ARCOS data, document repositories, experts developed in the MDL, trial transcripts, or deposition transcripts. The Attorney must identify whether s/he signed the MDL Participation Agreement.
  - h. Any Attorney who applies for fees from one or both Funds must represent that, having exercised his/her independent judgment, s/he believes the Walmart Agreement to be fair and will make or has made best efforts to recommend the Agreement to his or her Subdivision clients in Settling States. For avoidance of doubt, each Attorney is expected to exercise his or her independent judgment in the best interest of each client individually before determining whether to recommend joining the settlement. All applications for attorneys' fees or costs under this Section shall include an affirmation by the Attorney in compliance with this Subsection.
- 4. No Attorney receiving fees under this Fee Agreement may apply for or recover from the Attorney Fee Fund fees arising from representing a Non-Settling State or a Non-Participating Subdivision, provided, however, that this provision is not intended to prohibit Attorneys who do not represent or otherwise have a contractual agreement with such Non-Settling State or Non-Participating Subdivision from receiving allocated shares of any future common benefit assessments that arise out of settlements or judgments involving such Non-Settling State or Non-Participating Subdivision. All applications for attorneys' fees under this Section shall include an affirmation by the Attorney of compliance with this Section.
  - 5. An Attorney who has filed an application under this section and received an award of attorneys' fees shall provide a certification of compliance with the Sections of this Fee Agreement annually during the years upon which they are still entitled to receive attorneys' fee payments under this Agreement. This certification will be done as directed by the Panel.
  - 6. If, at any time, the Attorney is unable to make the representations set forth in this Section, such representations become untrue, or the Attorney falsely represents compliance with the eligibility criteria, the Attorney shall cease to be eligible to receive funds from the Attorney Fee Fund until further review by the Fee Panel of the Attorney's eligibility under and compliance with this Section II.
  - 7. If an Attorney has a Fee Entitlement with a Later Litigating Subdivision or Later Litigating State or otherwise becomes unable to reaffirm compliance with the eligibility criteria set forth above, the Attorney shall notify Walmart

and the Fee Panel. For the avoidance of doubt, any Attorney who undertakes any new representation of, or has a Fee Entitlement with, a Later Litigating Subdivision or Later Litigating State shall be prohibited from receiving any future funds from the Attorney Fee Fund and be subject to additional obligations as set forth in Subsection 8 below. If an Attorney fails to notify Walmart and the Fee Panel of such Fee Entitlement with a Later Litigating Subdivision or Later Litigating State, the Attorney shall be required to refund amounts previously paid. The Fee Panel shall notify Walmart when it receives notification.

8. To the extent an Attorney who has received compensation from the Attorney Fee Fund based on Qualifying Representations of Participating Litigating Subdivisions under the Walmart Agreement represents a Later Litigating Subdivision or Later Litigating State, such Attorney shall be obligated to refund such amounts received as compensation from the Attorney Fee Fund to Walmart. Walmart or such Attorney may bring any dispute as to whether such Attorney shall be obligated to refund such amounts received from the Attorney Fee Fund to Walmart to the Fee Panel. Nothing herein shall require a multi-attorney law firm that has received compensation from the Attorney Fee Fund to refund such amounts if an attorney of the firm that is no longer affiliated with such law firm, after such departure, represents a Later Litigating Subdivision or Later Litigating State, provided that (a) neither the law firm nor any of its other attorneys have any contractual or financial arrangement regarding, stand to benefit directly or indirectly from, or directly or indirectly provide financial or other support of any kind to, the former attorney's representation of the Later Litigating Subdivision or Later Litigating State and (b) if the former attorney was a partner or owner of the multi-attorney law firm at the time that the law firm received compensation from the Attorney Fee Fund, the former attorney shall be obligated to refund such amounts as the former attorney earned as a result of the compensation that the law firm received from the Attorney Fee Fund.
9. In the event that an Attorney is deemed ineligible by the Fee Panel (whether based on its initial application or subsequent recertification), the Fee Panel shall provide notice to the Attorney and give the Attorney 30 days to provide additional information such that the Fee Panel could re-consider the Attorney's eligibility.
10. To the extent that an Attorney has a Fee Entitlement with a Participating Subdivision and is authorized to bring Released Claims against Released Entities, but such authorization is, in scope, less broad than the category of Released Claims set forth in the Walmart Agreement, such Attorney may participate fully in both the Contingency Fee Fund and the Common Benefit Fund, without any reduction imposed by the Fee Panel due to the scope of the authorization, so long as the Participating Subdivision fully releases all Released Claims against Released Entities.



11. Attorneys applying to the Attorney Fee Fund knowingly and expressly agree to be bound by the decisions of the Fee Panel, subject to the limited appeal rights set forth in this Fee Agreement, and waive the ability to assert the lack of enforceability of the allocation reached through the procedures outlined herein.
12. Applicants are under an ongoing obligation to inform the Fee Panel in writing of any additional fees earned, expected, or received related to any Opioid litigation throughout the period of the Fee Panel's operation.

*H. Calculation of Amounts Due.*

1. The Fee Panel shall be solely responsible for determining the amount of fees to be paid to each Applicant. None of the Released Entities shall have any responsibility, obligation, or liability of any kind whatsoever with respect to how attorneys' fees are calculated under this Section, except that the Fee Panel may receive information from Walmart as to (a) the identity of Participating, Non-Participating, Litigating, Later Litigating, and Non-Litigating Subdivisions; (b) the impact of non-participation by a Litigating Subdivision as is relevant to the Fee Panel's determination in paragraph II.C.4; and (c) such other information as Walmart may voluntarily elect to provide.
2. The Fee Panel shall establish procedures for making determinations under this Fee Agreement consistent with this Fee Agreement and orders of the MDL Court. Such procedures may include submission of documentary and/or other evidence, interviews with Applicants and/or other counsel (including counsel for Walmart) that the Fee Panel deems appropriate, and/or other means of creating a record upon which fee awards will be based.
3. In making determinations under this Fee Agreement, the Fee Panel must apply the eligibility criteria set forth in Section II.G of this Fee Agreement and the criteria set forth in Section II. The Fee Panel shall ensure that payments are only made for Qualifying Representations of Participating Litigating Subdivisions. In addition, the Fee Panel will give consideration in regard to Common Benefit Fund awards to the *Johnson* factors, as well as the following factors (which factors may be applied and given relative weight in the Fee Panel's discretion):
  - a. The Applicant's contemporaneously recorded time and labor dedicated to Qualifying Representations along with the Applicant's financial commitment to such Qualifying Representations. Claimed "time" will not be automatically accepted by the Fee Panel but will be critically reviewed and given substantially more weight and consideration if such time was subject to the audit process described in any Pretrial Order(s) governing the collection of common benefit time;

- b. The novelty, time, and complexity of the Qualifying Representations;
- c. The skill requisite to perform legal services properly and undesirability of the case;
- d. The preclusion of other employment by the Applicant due to time dedicated to Qualifying Representations;
- e. The Common Benefit, if any, alleged to have been conferred by the Applicant and whether such Common Benefit work product by that Applicant was used by others in parallel litigations against Released Entities whether within or outside the MDL, provided that any Applicant claiming that s/he substantially benefited cases other than those in which s/he entered an appearance as counsel must substantiate such claims by proffering factual support, such as proper supporting affidavits or other documents as determined by the Fee Panel with input from Attorneys for Participating Litigating Subdivisions;
- f. Any “common detriment,” as set forth in paragraph II.C.4;
- g. Any contingent fee agreement or other Fee Entitlement with Participating Subdivisions, enforcement of which, except for State Back-Stop Agreements, are waived in conjunction with the application, the nature and extent of any work for those Participating Subdivisions, whether such Participating Subdivisions actively litigated and, if so, the nature and procedural history of such case(s);
- h. The experience, reputation, and ability of the Applicant;
- i. Whether the Applicant’s clients brought Released Claims against Released Entities;
- j. The status of discovery in cases primarily handled by the Applicant;
- k. The nature of any work by the Applicant on “bellwether” cases or cases that were similarly active in litigation;
- l. Any pressure points successfully asserted by the Applicant in cases against Walmart or any risk for Walmart created by the Applicant in cases against Walmart;
- m. Any risk for defendants created by Applicants in cases against Walmart;
- n. Successful and unsuccessful motion practice in cases worked on by the Applicant;

- o. The date of filing of any cases filed by the Applicant;
  - p. Obtaining consolidation of the litigation in the Applicant's jurisdiction;
  - q. The number and population of entities represented by the Applicant and the fees that would have been awarded under extinguished contingent fee arrangements;
  - r. Whether the Applicant's clients brought claims against Walmart prior to the announcement of this settlement on November 14, 2022;
  - s. Whether the Applicant has had a leadership role in the litigation, whether in state or federal court;
  - t. Whether the Applicant has had a leadership role in any negotiations aimed at resolving the litigation;
  - u. Whether the Applicant's cases have survived motions to dismiss;
  - v. The extent to which the Applicant contributed to the work product used for the common benefit of opioids litigants, including, without limitation, work on ARCOS data, Prescription Data Monitoring Programs, IQVIA data, depositions, document production and analysis experts, motions, briefs and pleadings, trial preparations, and trials;
  - w. The extent to which litigation occurred prior to and contributed to completion of settlement negotiations, as distinct from litigation that occurred after the announcement of the Walmart Agreement on November 14, 2022, such latter litigation both being of less value and, the case of litigation filed after the announcement of the Walmart Agreement on November 14, 2022, resulting in a common detriment to the settlement process, which in both cases should be viewed less favorably; and
  - x. Any other factors that the Fee Panel finds to be appropriate to consider after input from Applicants to the Attorney Fee Fund.
4. It is possible that the States and Subdivisions that are litigating Opioid cases will enter additional settlements in close proximity of the time for processing the Walmart Settlement. If there are additional settlements and these settlements create a Common Benefit Attorney Fee Fund to be administered by the Fee Panel, the Fee Panel may:
- a. Consolidate the Common Benefit approval process to include evaluation of all Common Benefit Applications for all settlements entered after November 14, 2022;

- b. Determine the fair and equitable allocation of the Aggregate Common Benefit Fees that come after November 14, 2022, including consideration of beneficial or detrimental actions taken with respect to any Settling Defendant contributing to the Common Benefit Attorney Fee Fund;
  - c. Give consideration to the amount and timing of each settlement, including the amount and timing of Common Benefit Fees;
  - d. The Fee Panel shall abide by the applicable Attorney Fee Agreement in each of the Settlements in Allocating the Common Benefit Fees provided for in the Settlement; and
  - e. Be guided in their work by the Orders of the Court related to Fees and Costs.
5. The Fee Panel shall develop procedures for receiving a single application, which may be updated or amended based on new information (such as participation by additional Litigating Subdivisions) from each Applicant seeking compensation from each sub fund of the Attorney Fee Fund pursuant to processes and procedures developed by the Fee Panel, which shall not be inconsistent with this Fee Agreement. Any request for attorneys' fees not included on the single application or through the updating/amendment process designed by the Fee Panel shall be deemed waived. For purposes of transparency and to permit the Fee Panel to conduct its work, the application from each Applicant shall, at a minimum, require each Applicant to:
- a. Identify all Litigating Subdivisions for which s/he is seeking payment from the Attorney Fee Fund;
  - b. Identify all Subdivisions in both Settling and Non-Settling States (and, where applicable, Tribal Nations) with respect to which s/he has a Fee Entitlement with respect to Relevant Claims against Released Entities, and identify all co-counsel in such cases;
  - c. Identify which of those Subdivisions are Participating Subdivisions and which are not (with similar information for Tribal Nations, where applicable);
  - d. Specify the specific fund or funds within the Attorney Fee Fund from which the Attorney is seeking compensation;
  - e. Demonstrate his or her eligibility for compensation from the relevant sub funds within the Attorney Fee Fund pursuant to the criteria set forth for the relevant sub fund;

- f. Identify any and all Fee Entitlements from representations of States, Tribal Nations, or other plaintiffs related to Released Claims against Released Entities or in opioids-related matters;
  - g. Notwithstanding “a-f” above, the Panel may consider a supplemental application if the Applicant shows good cause why circumstances exist that will lead to consideration for additional Common Benefit award. Examples would include, but are not limited to, an Applicant having Non-Participating Litigating Subdivision clients that subsequently become Participating Subdivisions, a Bar Date passes that increases participation or an Allocation Agreement is reached.
6. With respect to the Common Benefit Fund, the Fee Panel shall (subject to any applicable MDL Court Order):
    - a. Review the applications of all Applicants seeking compensation from the Common Benefit Fund, including determining eligibility for each Applicant as set forth in Section II.G.
    - b. Using criteria set forth in Sections II.C and II.G, allocate amounts from the Common Benefit Fund to eligible Applicants, including payment amounts for each Payment Year. In making such allocations, the Panel shall apply the principles set forth in paragraph II.C.5 to the amounts paid to Applicants with a Common Benefit Fee Entitlement.
  7. With respect to the Contingency Fee Fund, the Fee Panel shall:
    - a. Review the applications of all Attorneys seeking compensation from the Litigating Subdivision Fee Fund, including determining eligibility for each Attorney as set forth in Section II.G.
    - b. Apply the Mathematical Model in Exhibit A.
    - c. Use such allocations to determine refund amounts owed to Walmart from the Attorney Fee Fund, and inform Walmart and the MDL PEC of all such adjustments.
  8. To the extent that there is a dispute about the calculations of the Fee Panel related to the amount that Walmart is required to pay (including application of any reductions or refunds under this Fee Agreement), such disputes shall be presented to the Fee Panel and any disputed funds be paid into/held in escrow. The Fee Panel shall resolve such disputes expeditiously, with either Party having the right to seek review from the MDL Court.
  9. For purposes of determination of fee or cost awards, allocations, reductions, and possible reversions under this Fee Agreement, unless specified otherwise

a-Subdivision will be considered a Non-Participating Subdivision if it is not a Participating Subdivision as of the deadline for the application for the fee at issue (or, if the determination does not involve a specific application, the date on which the record for such determination closes).

10. In the event that the Fee Panel, through the use of the Mathematical Model set forth in Exhibit A, allocates funds from the Contingency Fee Fund for an Attorney based on a Qualifying Representation of a Participating Litigating Subdivision and that Subdivision is in a Settling State in which the Consent Judgment has not been approved, such funds shall be placed into escrow until the Consent Judgment is approved, after which time they shall be released.

*I. Miscellaneous.*

1. The Fee Panel shall charge an hourly rate approved by the Court. The Pre-Effective Date costs associated with the Cost and Expense Fund Administrator shall be paid from funds in the Cost Fund. Post-Effective Date, the cost of the Fee Panel shall be charged against the applicable Fee Fund based on allocation by the Fee Panel and shall not be otherwise funded by Walmart.
2. The MDL PEC will seek, and the Attorneys General for Settling States and the Walmart will not oppose, a Common Benefit Fee Order requiring an assessment of 7.5% on the gross recovery (by judgment or settlement) of any Non-Participating Subdivision that is subject to the federal court jurisdiction, represented by a MDL PEC firm, represented by any Attorney receiving fees from the Common Benefit Fund, represented by any Attorney that signed a Participation Agreement or had been paid in a case otherwise under the jurisdiction of the MDL Court.
3. The MDL PEC shall provide to Walmart information the PEC has that identifies Attorneys who represent Litigating Subdivisions who are not Participating Subdivisions and who have an obligation to pay a common benefit assessment, either due to the MDL Court's orders or having signed a Participation Agreement.
4. The MDL PEC and Walmart agree that it is a conflict of interest for an Attorney that had represented a Participating Subdivision to represent a Later Litigating Subdivision or Later Litigating State. This Subsection shall be enforceable to the extent permitted by the equivalent to Rules 1.16 and 5.6 of the ABA Model Rules of Professional Conduct in the relevant jurisdictions. The MDL PEC represents that it will comply with this provision in the case of the Walmart Agreement until the Effective Date of the Walmart Agreement, as well as thereafter, if the Walmart Agreement proceeds.
5. Participating Subdivisions agree to instruct their counsel to treat information, work product and expert materials as confidential under Rule 1.6 of the ABA Model Rules of Professional Conduct. Accordingly, an Attorney shall not

share information or work product with, or experts or materials to, non-participants (other than the Attorney's own current clients or their lawyers, consultants, experts or other representatives or agents). However, nothing herein shall prevent MDL Leadership or PEC Counsel from fulfilling their obligations in any MDL and the MDL Court Order.

### III. Miscellaneous

- A. *Termination.* If the Walmart Agreement does not proceed past the date on which the Settlement Fund Administrator makes a determination as to whether the Subdivision Participation Thresholds have been satisfied and the time for the Parties to the Walmart Agreement to dispute such determination has passed, this Fee Agreement shall be null and void, Walmart shall have no obligation to make any payments under this Fee Agreement, and Walmart and the MDL PEC shall take such steps as are necessary to restore the *status quo ante*. All funds paid by Walmart into the Attorney Fee Fund and Cost Fund shall be promptly returned to Walmart (including interest that accrues during such time as the monies are in escrow).
- B. *MDL Court Consideration.* This Fee Agreement shall be attached as an exhibit to the Walmart Agreement. This Fee Agreement shall also be submitted by Walmart and the MDL PEC to the MDL Court for approval pursuant to the motion and order that shall be attached, prior to the notice date under Section II.A.3 of the Walmart Agreement as to whether the State Participation Threshold has been satisfied, to this Fee Agreement, as Exhibit B.
1. In the event that the MDL Court, through an order, makes any change to the amounts potentially to be paid by Walmart under this Fee Agreement, makes any change to the Fee Panel's consideration of the factors set forth in paragraph II.C.4, or any other material change to the draft Order attached as part of Exhibit B or the terms of this Fee Agreement, Walmart and the MDL PEC shall meet and confer concerning such changes. The MDL Court shall have no authority to increase the payments made by Walmart related to fees and costs beyond the amounts described in this Fee Agreement.
  2. If Walmart and the MDL PEC are unable to reach agreement and revisions to this Fee Agreement, this Fee Agreement shall be null and void, Walmart shall have no obligation to make any payments under this Fee Agreement, and Walmart and the MDL PEC shall take such steps as are necessary to restore the *status quo ante*. All funds paid by Walmart into the Attorney Fee Fund and Cost Fund shall be promptly returned to Walmart (including interest that accrues during such time as the monies are in escrow prior to the Effective Date of the Walmart Agreement).

- C. *Amendment.* Once the MDL Court has entered an order implementing this Fee Agreement, this Fee Agreement can only be amended by (1) written agreement of Walmart and the MDL PEC and (2) approval by the MDL Court.
- D. *Jurisdiction and Enforcement.* The MDL Court shall have exclusive and ongoing jurisdiction over the enforcement and implementation of this Fee Agreement as set forth herein. The MDL PEC shall be the Authorized Party to enforce this Fee Agreement, as to the payment obligations of Walmart as set forth in this Fee Agreement and as to Attorneys making application to the Funds under this Fee Agreement. Solely for purposes of assessing or allocating common benefit fees, the MDL Court will continue to have jurisdiction over the work product developed in the MDL Court by and under the direction of the MDL PEC with respect to claims against Walmart, including data and documents, depositions, expert reports, briefs and pleadings; and the MDL Court's protective orders, management orders, and other decisions regarding such discovery and other work product, including but not limited to, conditions on its use, will continue in full force and effect. Nothing in this paragraph authorizes the MDL Court to act contrary to this Agreement or to share any of the work product, or provides the MDL Court with jurisdiction over the Walmart Agreement.



## Description of Mathematical Model for the Allocation of the Contingency Fee Funds

### Walmart Settlement Agreement

This document describes the Mathematical Model for allocation of the Contingency Fee Fund described in Exhibit R (Agreement of Attorneys' Fees, Costs, and Expenses) to the Walmart Settlement Agreement.<sup>3</sup> Awards of fees from the Contingency Fee Fund shall be available to Attorneys with Qualifying Representations of Participating Litigating Subdivisions eligible to receive an allocation under the Walmart Settlement Agreement.<sup>4</sup> A Fee Panel shall oversee the application of the Model and resolve any questions or disputes concerning the eligibility of a counsel to participate. The Panel is empowered to hear disputes concerning and ensure the accuracy of the mathematical calculations.

In general terms, allocation of the Contingency Fee Fund shall be made by (1) determining the amount of the Settlement Fund that is attributable to each Participating Litigating Subdivision; (2) making certain adjustments to these amounts based on when the Subdivision filed suit and the terms of the applicable fee contract; and (3) dividing the Contingency Fee Fund proportionately among counsel for each Participating Litigating Subdivision based on the amounts calculated in subpart 2.

To collect a fee award from the Contingency Fee Fund, a Participating Litigating Subdivision must have named Walmart (or any Released Entity) in its lawsuit. The total maximum amount of the Contingency Fee Fund in the Walmart Settlement Agreement is \$107,088,150.77.<sup>5</sup>

Allocation of the Contingency Fee Fund shall be made according to the following steps. These calculations are made only for purpose of determining the percentage share of the Contingency Fee Fund that Attorneys for each Participating Litigating Subdivision should receive, *not* for determining the dollar amount each Subdivision will receive.

- (1) For each Settling State, attribute 50% of the settlement funds for that State to its Subdivisions according to the Subdivision Allocation Percentage in Exhibit G to the Walmart Settlement Agreement.

Illustrative example:

- Assume that State A is allocated 1.000000% of the \$2,393,794,118.64 Remediation amount [see Exhibit M of the Walmart Settlement Agreement].
- 50% of the 1% share allocated to State A is \$11,968,970.59.

---

<sup>3</sup> See Walmart Settlement Agreement, Exhibit R § II.D.2.

<sup>4</sup> Walmart Settlement Agreement, Exhibit R § II.D.2.

<sup>5</sup> Walmart Settlement Agreement, Exhibit R § II.A.1 & II.D.1.

- Assume that, per Exhibit G of the Agreement, the Subdivision Allocation Percentage for City B in State A is 1.00000000%.
- For purposes of determining its counsel's share of the Contingency Fee Fund, City B is attributed 1.00000000% of \$11,968,970.59, or \$119,689.71.

(2) Adjust the amounts in paragraph 1 as follows:

- Upward Adjustment for Early Filers.* Increase the amount calculated in paragraph 1 above by 10% for any Litigating Subdivision that named Walmart in a suit before December 5, 2017, the date the National Prescription Opiate Litigation MDL was formed. If the Litigating Subdivision did not name Walmart in a suit before December 2, 2022, then fees from the Contingency Fee Fund will not be awarded to Attorneys with otherwise Qualifying Representations of that Participating Litigating Subdivision.

Illustrative Example:

- Assume City C is attributed \$1,000,000 under paragraph 1 above.
- If City C named Walmart before 12/5/2017, the attributed amount would be adjusted to \$1,100,000.

- Determine Amount Due under Contingency Fee Contract.* Determine the amount that would be due to Attorneys with Qualifying Representations of each Participating Litigating Subdivision under the terms of the applicable fee contract if the Participating Litigating Subdivision were to receive the amount calculated in paragraph 2.a. This amount can be referred to as the Contingency Fee Assumption.

Illustrative Example:

- Continuing the example given in paragraph 2.a, if Attorneys have a 20% contingency fee contract with City C for the relevant litigation, the amount calculated in this step would be 20% of \$1,100,000, or \$220,000.

In the next step, the Contingency Fee Assumption is used to determine the percentage share of the Contingency Fee Fund due to Attorneys for each Participating Litigating Subdivision.

(3) Divide the Contingency Fee Fund proportionately among Attorneys for each Participating Litigating Subdivision in two ways:

- National Fee Pool Calculation.* Determine each Litigating Subdivision's

percentage share of all amounts due under contingency fee contracts nationwide by dividing the Contingency Fee Assumption calculated for each Subdivision in paragraph 2.b by the sum of all Contingency Fee Assumptions. Then multiply that percentage by the Contingency Fee Fund to figure each Subdivision's dollar share of the Contingency Fee Fund (but only if the Subdivision timely named Walmart in a lawsuit).

Illustrative example:

- $\$220,000$  [from para. 2.b]  $\div$   $\$120,000,000$  [total amount owed under contingency fee contracts nationwide] =  $0.1833333\%$ <sup>6</sup>
- $0.1833333\% \times \$107,088,150.77$  [Contingency Fee Fund] =  $\$196,328.28$

- b. *Separate State Fee Pools Calculation.* Determine each Litigating Subdivision's percentage share of all amounts due under contingency fee contracts statewide by dividing the Contingency Fee Assumption calculated for each Subdivision in paragraph 2.b by the sum of all Contingency Fee Assumptions in the same State. Then multiply that percentage by the portion of the Contingency Fee Fund that corresponds to that State's Overall Allocation Percentage, shown in Exhibit F of the Walmart Settlement Agreement, to figure each Subdivision's dollar share of the Contingency Fee Fund.

Illustrative example:

- $1\% \times \$107,088,150.77 = \$1,070,881.51$  [amount of the Contingency Fee Fund corresponding to State A]
- Assume a total of  $\$1,600,000$  is owed under contingency fee contracts for State A.
- $\$220,000$  [from para. 2.b]  $\div$   $\$1,600,000 = 13.75\%$
- $13.75\% \times \$1,070,881.51 = \$147,246.21$

The award of fees to Attorneys with Qualifying Representations of Participating Litigating Subdivisions will be the average of the final amounts calculated in paragraphs 3.a and 3.b above less any amounts the Fee Panel is authorized to, and does, withhold.<sup>7</sup>

Paragraph 3.a represents allocation based on a proportional share of a National Fee Pool, while paragraph 3.b represents allocation based on a proportional share of the Separate State Fee Pools. In other words, for the National Fee Pool described above in paragraph 3.a, the contingency fee contract rate is compared to all other contingency fee contract

<sup>6</sup> In this example, \$120 million is the amount theoretically owed under all contingency fee contracts for litigation against Walmart as calculated in paragraph 2.b. This amount is illustrative only; the actual amount will not be known until all litigating subdivisions are identified and the terms of their contingency fee contracts are collected.

<sup>7</sup> The model also enforces a maximum fee award of 20% of the amount calculated in paragraph 2.b. The description in this document of the Mathematical Model is by necessity an abstraction; the precise contours of the calculations are defined in the model itself.

rates in the nation. For the Separate State Fee Pools described above in paragraph 3.b, the contingency fee contract terms are compared to the other contingency fee contract terms in that same State. The National Fee Pool and the Separate State Fee Pools are given equal weighting.

Using the first methodology, Attorneys for two Subdivisions in different States with the same amount calculated under paragraph 2.b would be assigned the same amount under paragraph 3.a. Using the second methodology, Attorneys for the same two Subdivisions would be assigned different amounts under paragraph 3.b because they are in different States. Specifically, the Subdivision in the State with a smaller proportion of Participating Litigating Subdivisions would be allocated more than the Subdivision in the State with a greater proportion of Participating Litigating Subdivisions.

By: \_\_\_\_\_

Name: Rachel Brand  
Executive Vice President of Global  
Governance, Chief Legal Officer and  
Corporate Secretary

Date: \_\_\_\_\_

*On behalf of Walmart Inc.*

By: \_\_\_\_\_

Name: Paul T. Farrell, Jr.

Date: \_\_\_\_\_

By: \_\_\_\_\_

Name: Jayne Conroy

Date: \_\_\_\_\_

By: \_\_\_\_\_

Name: Joseph F. Rice

Date: \_\_\_\_\_

*On behalf of Plaintiffs' Executive Committee*

## **EXHIBIT S**

### **Agreement on the State Outside Counsel Fee Fund for Chain Pharmacy Settlements**

**1. Definitions.**

- a. “Chain Pharmacy” means any of CVS, Walgreens, and Walmart, and “Chain Pharmacies” means all of the foregoing.
- b. “Multistate Chain Pharmacy Settlement Agreement” means This Settlement Agreement along with any other settlement of opioids-related claims among 30 or more states and a Chain Pharmacy.
- c. “This Settlement Agreement” means the settlement agreement between the Settling States and the Chain Pharmacy to which this Agreement is attached as an Exhibit.
- d. “Settling Chain Pharmacy” means the Chain Pharmacy that is a party to This Settlement Agreement.
- e. “Settling States” has the meaning given such term in the relevant Multistate Chain Pharmacy Settlement Agreement.

**2. Creation of a State Outside Counsel Chain Pharmacies Fee Fund.** The Settling States have agreed to the creation of a state outside counsel fee fund to pay reasonable attorneys’ fees of Settling States which have retained outside counsel in connection with litigation against one or more Chain Pharmacies (such fund, the “State Outside Counsel Chain Pharmacies Fee Fund”).

**3. State Outside Counsel Chain Pharmacies Fee Fund Administration.** The State Outside Counsel Chain Pharmacies Fee Fund shall be administered separately from any other funds for the payment of attorneys fees or costs in connection with This Settlement Agreement, including any common benefit fund, contingency fee fund for subdivision counsel, state cost fund, or MDL expense fund. If necessary, a committee of Attorneys General shall be convened to oversee the State Outside Counsel Chain Pharmacies Fee Fund (the “Chain Pharmacies Fee Fund Committee”). The Chain Pharmacies Fee Fund Committee shall be appointed by the Settling State Members of the Enforcement Committee and shall be comprised solely of Attorneys General of Settling States that engaged outside counsel to pursue litigation against one or more Chain Pharmacies. The Settlement Fund Administrator (the “Fee Fund Administrator”) shall administer the State Outside Counsel Chain Pharmacies Fee Fund according to this Exhibit and, if convened, the guidelines and directives of the Chain Pharmacies Fee Fund Committee.

**4. State Outside Counsel Chain Pharmacies Fee Eligibility.**

- a. To receive any amount from the State Outside Counsel Chain Pharmacies

Fee Fund, an outside counsel to a Settling State must have filed and maintained an action in the name of a Settling State or its Attorney General against a Chain Pharmacy in a state or federal court as of November 1, 2022. No Settling State (or its outside counsel) shall receive funds from both the State Outside Counsel Chain Pharmacies Fee Fund and any "Additional Remediation Amount" as may be provided for in This Settlement Agreement.

- b. In addition to the eligibility criteria set forth in Paragraph 4.a, above, and for the avoidance of doubt, only Settling States under This Settlement Agreement are eligible to receive any funds paid into the State Outside Counsel Chain Pharmacies Fee Fund as a result of This Settlement Agreement.

5. **State Outside Counsel Chain Pharmacies Fee Fund Amount.** The Settling Chain Pharmacy shall pay funds into the State Outside Counsel Chain Pharmacies Fee Fund in an amount equal to, and on the schedule identified in, Exhibit M (the "Contribution"). The Settling Chain Pharmacy's Contribution shall subject to a reduction as described in Paragraph 8, below.

6. **State Outside Counsel Chain Pharmacies Fee Fund Availability and Calculation of Amount.**

- a. The State Outside Counsel Chain Pharmacies Fee Fund shall be available to compensate private outside counsel for Settling State Attorneys General for approved fees arising out of representation of the Settling State pursuant to the schedule attached to this agreement as Schedule I (the "Fee Schedule").
- b. The Fee Schedule is intended to reflect the fee calculation in subparagraph 6.c, below (the "Fee Calculation"). Subject to adjustments required by Paragraph 8, below, in the event of any discrepancy between the Fee Schedule and the Fee Calculation, the Fee Schedule shall control. Each Settling State, by becoming a Participating State in This Settlement Agreement, agrees that the Fee Schedule reflects the Fee Calculation and waives any right to contest the accuracy of the Fee Schedule, absent manifest error, the exclusion of a Settling State, or the inclusion of a Non-Settling State. The version of the Fee Schedule reflecting any necessary adjustments shall be the "Final Fee Schedule."
- c. Fees shall be aggregated across the Multistate Chain Pharmacy Settlement Agreements and be calculated by adding two components: (a) a fixed amount consisting of fifty percent (50%) of the amount of remediation funds allocated to a Settling State and its Subdivisions pursuant to the Multistate Chain Pharmacy Settlement Agreements multiplied by 4.5% (or, if lower, the applicable contingency fee percentage in the Settling State's



outside counsel contract); and (b) a proportional percentage of the remaining fee due under that Settling State's contract with its outside counsel assuming that fifty percent (50%) of the Settling State's recovery is allocable to a Settling State (rather than allocable to the Settling State's Participating Subdivisions) so that the fees of all eligible Settling States (minus the fixed amount that would have been allocated to any Non-Settling States had they become Settling States) exhausts the State Outside Counsel Chain Pharmacies Fee Fund. The proportional share percentage will be the same for each Settling State included in the State Outside Counsel Chain Pharmacies Fee Fund. Fees shall be split proportionally among each Multistate Chain Pharmacy Settlement Agreement, as set forth on the Fee Schedule.

- d. All amounts paid will be less any costs or fees of the Fee Fund Administrator. The Fee Schedule reflects a holdback amount of \$50,000 for such administrative expenses of the Fee Fund Administrator. The remainder of any unused administrative expenses shall be disbursed pro rata to States receiving monies from the State Outside Counsel Chain Pharmacies Fee Fund at the conclusion of such administration.

**7. Payment by the Fee Fund Administrator.**

- a. The Fee Fund Administrator shall hold the Contribution in escrow until the earlier of (1) the last of the three Multistate Chain Pharmacy Settlement Agreements becomes effective or (2) when instructed by the Settling State Members of the Enforcement Committee.
- b. Subject to eligibility pursuant to Paragraph 4, above, a Settling State's outside counsel may receive funds from the State Outside Counsel Chain Pharmacies Fee Fund in the following scenarios ("Payment Scenarios"):
  - 1. The Settling State's outside counsel agrees that the amount listed for such state on the Final Fee Schedule either satisfies in full or exceeds the amounts owed to all such Settling State's outside counsel and such counsel has provided written notice waiving all entitlement to additional fee in respect of any Multistate Chain Pharmacy Settlement Agreement.
  - 2. The Settling State and its outside counsel enter into a signed writing establishing the amount owed to the counsel, which includes an agreement on the payment of the amount listed for such state on the Final Fee Schedule and waives any right of the State or its outside counsel to additional amounts from the State Outside Counsel Chain Pharmacies Fee Fund.
  - 3. A final judgment is entered that is no longer appealable, which judgement adjudicates the amount owed to the Settling State's counsel in respect of This Settlement Agreement and directs the Chain Pharmacies Fee Fund Committee how to pay the amount

listed on the Final Fee Schedule for such State.

If no Payment Scenario is applicable with respect to a Settling State, then the Settling State's share shall be placed in an interest-bearing escrow account (less reasonable expenses of the Fee Fund Administrator) and held unless and until a Payment Scenario is applicable.

- c. Upon the applicability of a Payment Scenario 1 with respect to a Settling State, the Fee Fund Administrator shall pay that Settling State's outside counsel the amount identified on the Final Fee Schedule for such state or such lesser amount that satisfies the Settling State's obligation to its outside counsel in full. Any remaining allocation to such State shall be paid to the Settling State.
- d. Upon the applicability of a Payment Scenario 2 or 3 with respect to a Settling State, the Fee Fund Administrator shall release monies from the State Outside Counsel Chain Pharmacies Fee Fund in either the amount held by the Fee Fund Administrator, if the amount of the agreement or judgment is equal to or more than the amount held, or the amount indicated in the agreement or in the final judgment, if the amount in the agreement or judgment is less than the amount held.
- e. Nothing herein, including the amounts listed in Paragraph 6 above or on any Fee Schedule, shall prevent a Settling State from arguing in any proceeding with its outside counsel that (i) its recovery was less than fifty percent (50%) of the recovery in the settlement agreement down to and including fifteen percent (15%) of the total recovery; (ii) any payment should be discounted by an appropriate discount rate commensurate to the risk of the settlement agreement and the timeline that the Settling State is receiving its payments; (iii) the settlement amount should be lower because the amount a Settling State receives was reduced because such Settling State's outside counsel failed to obtain joinder from a Settling State's Subdivision(s) that the outside counsel also represented; or (iv) any limitation placed by the Settling Chain Pharmacy bars payment of a higher fee to outside counsel.
- f. In the event the amount due to the Settling State's outside counsel from an escrow account is less than the total amount of funds escrowed on the account of the Settling State, the balance shall be paid to the Settling State. In no event, other than a State becoming a Non-Settling State, shall funds revert to a Chain Pharmacy.

## **8. Reduction of Amounts owed**

- a. **Non-Settling States; Reversion and Redistribution.** Amounts owed by the Settling Chain Pharmacy to the State Outside Counsel Chain Pharmacies Fee Fund shall be reduced by amounts allocated to the fixed amount for such State under This Settlement Agreement in the event that a listed State becomes a Non-Settling State. Specifically, the reduction in the

amount owed by the Settling Chain Pharmacy shall be calculated as 2.25% times the total Remediation Payments that would have been allocated to the Non-Settling State had it been a Settling State. The payments for the other Settling States reflected in the Fee Schedule shall be adjusted by the Fee Fund Administrator to reflect a recalculated proportional percentage under the Fee Calculation.

- b. **Settling States; Redistribution.** If a Settling State under This Settlement Agreement (i) would otherwise be entitled to a payment from the State Outside Counsel Chain Pharmacies Fee Fund and (ii) is eligible to be a "Settling State" under either of the two other Multistate Chain Pharmacy Settlement Agreements but does not become such a "Settling State", then that Settling State's payment from the State Outside Counsel Chain Pharmacies Fee Fund shall be reduced to an amount equal to the Contribution times the Settling State's allocation percentage on Exhibit F, which shall be treated as an additional remediation payment in lieu of a fee payment. The payments for the other Settling States reflected in the Fee Schedule shall be adjusted by the Fee Fund Administrator to reflect a recalculated proportional percentage under the Fee Calculation.
- c. If either or both of the other Chain Pharmacies fail to enter into a Multistate Chain Pharmacy Settlement Agreement, or if such Multistate Chain Pharmacy Settlement Agreements fail to take effect by December 15, 2023, then the Settling Chain Pharmacy and the Enforcement Committee shall renegotiate the terms of Paragraph 8.b in order to permit prompt payment to Settling States that terminated contested litigation with the Settling Chain Pharmacy, and permitting additional time if necessary to finalize payments to the other Settling States. In no event will such renegotiation result in additional reversion of monies in the State Outside Counsel Chain Pharmacies Fee Fund to the Settling Chain Pharmacy.

9. **Interpretation.**

- a. This Agreement shall be an Exhibit to each Multistate Chain Pharmacy Settlement Agreement and shall include the Fee Schedule setting forth the presumptive payment calculations for each eligible Settling State. By joining This Settlement Agreement, each State agrees on the presumptive accuracy of the Fee Schedule, absent manifest error, the inclusion of a Non-Settling State, or the exclusion of a Settling State.
- b. It is the intent of all parties that the State Outside Counsel Chain Pharmacies Fee Fund function in a similar manner, with similar calculations and mechanics, as the "State Outside Counsel Fee Fund" established in Exhibit S of that certain settlement agreement dated as of July 21, 2021 setting forth the terms of settlement between and among McKesson Corporation, Cardinal Health, Inc., and AmerisourceBergen Corporation, on the one hand, and certain settling states and certain participating subdivisions, on the other hand.

**Schedule I to Exhibit S (Chain Pharmacies)**

**Final Fee Schedule**

[This Fee Schedule has been adjusted pursuant to Paragraph 6.b of Exhibit S as of June 16, 2023 to reflect final settlement amounts and allocations.]

State	Total Fee	Walgreens Share	Walmart Share	CVS Share
Alaska	\$2,258,683.18	\$897,519.37	\$499,420.08	\$861,743.73
Arkansas	\$5,386,729.10	\$2,140,492.18	\$1,191,065.98	\$2,055,170.94
Delaware	\$4,574,442.97	\$1,817,718.92	\$1,011,460.44	\$1,745,263.61
Kentucky	\$7,734,353.14	\$3,073,353.44	\$1,710,151.88	\$2,950,847.82
Michigan	\$25,904,785.15	\$10,293,628.84	\$5,727,837.39	\$9,883,318.92
Mississippi	\$5,173,370.80	\$2,055,711.27	\$1,143,890.08	\$1,973,769.45
Nevada	\$215,517.78	\$-	\$215,517.78	\$-
New Hampshire	\$7,568,287.46	\$3,007,364.92	\$1,673,432.91	\$2,887,489.64
New Mexico	\$-	\$-	\$-	\$-
Puerto Rico	\$8,643,270.36	\$3,434,524.42	\$1,911,123.63	\$3,297,622.31
South Dakota	\$1,238,281.03	\$492,048.29	\$273,797.77	\$472,434.97
Utah	\$2,884,152.67	\$1,146,058.42	\$637,718.38	\$1,100,375.88
West Virginia	\$-	\$-	\$-	\$-
	<b>Admin Expense Holdback</b>	\$19,868.20	\$11,055.56	\$19,076.24
	<b>Total</b>	\$28,378,288.26	\$16,006,471.88	\$27,247,113.51

Non-Settling States:

- Walgreens: NV, NM, WV
  - Para 8(a) 2.25% Reduction: **\$3,542,814.80**
- Walmart: none
- CVS: NV
  - Para 8(a) 2.25% Reduction: **\$1,280,625.41**

Excluded States:

- Florida (Walgreens; Walmart; CVS)
- New Mexico (Walmart; CVS)
- West Virginia (Walmart; CVS)

## **EXHIBIT T**

### **Agreement on the Joint State Cost Fund**

#### **1. Definitions.**

- a. “Opioids Defendant” means Walmart, or such other defendant in opioids-related litigation that enters into a Multistate Settlement after November 1, 2022, and “Opioids Defendants” means all of the foregoing.
- b. “Multistate Settlement” means this Settlement Agreement along with any other settlement of opioids-related claims among 30 or more states and an Opioids Defendant.
- c. “Settlement Agreement” means the settlement agreement between the Settling States and the Opioids Defendant to which this Agreement is attached as an Exhibit.
- d. “Settling Opioids Defendant” means the Opioids Defendant that is a party to the Settlement Agreement.
- e. “Settling States” has the meaning given such term in the Settlement Agreement.

2. **Creation of a State Cost Fund.** The Settling Opioids Defendant and the Settling States agree to the creation of a fund to pay costs and expenses associated with litigation and investigations related to the opioids litigation (such fund, the “State Cost Fund”). The State Cost Fund shall be administered separately from any other funds for the payment of attorneys fees or costs in connection with the Settlement Agreement, including any common benefit fund, contingency fee fund for subdivision counsel, subdivision cost fund, or MDL expense fund. However, the State Cost Fund shall be administered jointly with similar “State Cost Funds” created in other Multistate Settlements after November 1, 2022; any state cost funds jointly administered in this manner shall be referred to as the “Joint State Cost Fund.” To the extent permissible and feasible, the Joint State Cost Fund may also be jointly administered with any fund for reimbursement of states’ litigation and investigation costs established by a bankruptcy plan, including the Mallinckrodt bankruptcy plan, any plans that may emerge from the bankruptcies of Purdue and Endo, and any similar bankruptcies of opioids defendants. To the extent feasible, the Joint State Cost Fund may also be jointly administered with the State Cost Funds established pursuant to the Distributors Multistate Settlement and the Janssen Multistate Settlement.

3. **State Cost Fund Amount.** The Settling Opioids Defendant shall pay into the State Cost Fund in the amount listed on, and on the schedule set forth in, Exhibit M (the “Settling Opioids Defendant’s Contribution”) for the purpose paying States’ costs and

expenses associated with to the opioid litigation.

4. **Joint State Cost Fund Committee.** A committee of Attorneys General or their designated representatives (such committee, the “Joint State Cost Fund Committee”) shall oversee the Joint State Cost Fund. The committee shall be appointed by the Settling State Members of the Enforcement Committee, who shall aim to (i) have equal representation between states that retained contingency fee outside counsel and states that did not retain contingency fee outside counsel with respect to opioids-related litigation, and (ii) maintain consistency of committee membership across state cost funds that compose the Joint State Cost Fund. The Settling State Members of the Enforcement Committee may by majority vote add to or change the composition of the Joint State Cost Fund Committee.

5. **Joint State Cost Fund Administrator.**

- a. The Joint State Cost Fund Committee may select an administrator (the “Joint State Cost Fund Administrator”), who shall administer the Joint State Cost Fund and direct payments to Settling States according to the guidelines and directives of the Joint State Cost Fund Committee. While the expenses of the Joint State Cost Fund Administrator shall be reimbursable pursuant to the principles and guidelines listed below, the Joint State Cost Fund Administrator shall first rely on any separate funds that may be set aside for such purpose in any Multistate Settlement.
- b. The Joint State Cost Fund Administrator shall be responsible, under the direction and supervision of the Joint State Cost Fund Committee, for receiving and reviewing applications for reimbursement from the Joint State Cost Fund. This may include the creation of an audit process to ensure the integrity of submissions, as well as reimbursement rules to incentivize accurate submissions.

6. **State Cost Fund Guidelines and Principles.**

- a. Monies in the State Cost Fund shall be released without any delay to reimburse Settling States for documented costs incurred or paid in connection with litigation and investigation related to the opioid litigation.
- b. In allocating the Joint State Cost Fund, the Joint State Cost Fund Committee shall seek to comply with the following principles:
  1. Each State Cost Fund should be used to reimburse costs incurred by States that are Settling States in the Multistate Settlement from which funds are paid. (However, the foregoing sentence does not preclude a Non-Settling State that joins a separate Multistate Settlement from participating in the Joint State Cost Fund with respect to contributions made by other Opioids Defendants.)

2. Funds in any State Cost Fund shall be primarily used to reimburse costs incurred prior to the date on which the relevant Multistate Settlement was first made available for participation to eligible States. Regardless of other factors considered in prioritizing payments, all costs incurred prior to January 1, 2023, shall be paid before any costs incurred after that date are paid.
3. The Joint State Cost Fund shall prioritize the reimbursement of the following over reimbursement of any State's litigation or investigation costs:
  - the reasonable costs of the Joint State Cost Fund Administrator;
  - repayment of National Association of Attorneys General grants made in connection with opioid litigation, without regard to when the grants were made;
  - repayment of state-attributable costs of any mediator in connection with negotiations of a Multistate Settlement;
4. The Joint State Cost Fund shall seek to prioritize costs in the following order:
  - litigation-related costs; then
  - investigation-related costs; then
  - settlement and negotiation related costs; then
  - cost shares.
5. Costs incurred by a State's outside counsel that the State is contractually obligated to reimburse shall be treated as costs incurred by a State.
6. As between similar categories of costs (e.g., defendant-specific litigation-related costs), the Joint State Cost Fund shall first reimburse costs incurred by a State's outside counsel that the State is contractually obligated to reimburse out of its recovery, and then reimburse costs directly incurred by States.
7. The Joint State Cost Fund shall be available to reimburse only those costs which have not yet been reimbursed to a State from any other source, including any other fund set aside in a Multistate

Settlement or bankruptcy plan for the reimbursement of costs or any individual state settlements.

8. The Joint State Cost Fund should not reimburse expenses that are expected to be reimbursed from another source, such as a bankruptcy debtor, unless such expected reimbursements do not come to fruition within a reasonable amount of time. This includes cost shares paid by states.
  9. When coordinating among different state cost funds that each could be used to reimburse a given expense, the Joint State Cost Fund Committee may set guidelines to equitably distribute reimbursements across all state cost funds in a manner that prioritizes costs unlikely to be otherwise reimbursed to a similarly situated State.
  10. The Joint State Cost Fund may deny reimbursement of costs, on either an individual basis or a categorical basis, that a supermajority (75%+) of the Joint State Cost Fund Committee determines to be unreasonable.
  11. After all costs identified in the foregoing have been reimbursed, the remaining funds in the Joint State Cost Fund shall be distributed to states in proportion to their allocation of remediation payments in the Mallinckrodt bankruptcy plan. Such distribution shall be treated as a reimbursement for States' unenumerated costs of administering the Multistate Settlements and no subdivision shares shall be carved out of such disbursement, nor shall any attorney's fees be assessed against such distribution (unless individually agreed to by a State).
- c. In applying the foregoing principles, the Joint State Cost Fund Committee shall have the discretion to vary their application in order to ensure equity among similarly situated states and to facilitate the ease and speed of administering the Joint State Cost Fund. The Joint State Cost Fund Committee may also apply percentages to approximate costs attributable to a particular Opioids Defendant (or categories of Opioids Defendants) in a manner that seeks to treat similarly situated states equitably.
  - d. The Joint State Cost Fund Committee shall establish guidelines for the submission and approval of expenses eligible for reimbursement from the Joint State Cost Fund, which guidelines may be coordinated and consolidated with any similar cost funds in other state opioid settlements for purposes of joint administration and efficiency.



- e. Unless waived by the Joint State Cost Fund Committee, the Joint State Cost Fund Administrator shall, in accordance with such guidelines, receive from Settling States records sufficient to demonstrate the incurrence and payment of each expense.
- f. Where the Joint State Cost Fund Committee determines by a supermajority vote (75%+) that outside counsel for a Settling State has failed to exercise reasonable diligence in reviewing submitted costs for allowability, and such failure has resulted in the reimbursement of unallowed costs to such outside counsel, the Committee shall have the discretion to reduce or recover payments made to such outside counsel in an amount calculated to incentivize the exercise of reasonable diligence.

7. **State Undertakings.** Each State submitting for reimbursement of costs from the Joint State Cost Fund agrees:

- a. to only submit costs allowable under this Joint State Cost Fund Agreement;
- b. to provide all back-up documentation that may be requested with respect to any submitted cost and to make itself available for any questions related to such costs;
- c. to exercise reasonable diligence to ensure that all submitted costs are allowable under (i) this Joint State Cost Fund Agreement, (ii) the State's contract with its outside counsel, if relevant, (iii) state law, and (iv) the policies and procedures applicable to the State's retention of outside counsel, if relevant; and
- d. to promptly return any excess payments made to the State or its outside counsel from the Joint State Cost Fund, including payments made for costs that were reimbursed from another source or are not allowable hereunder.

# EXHIBIT U

## IRS Form 1098-F

0303

☐ VOID

☐ CORRECTED

FILER'S name, street address, city or town, state or province, country, ZIP or foreign postal code, and telephone no.  [Appropriate Official] [Designated State] [Address]		1 Total amount required to be paid \$ *	OMB No. 1545-2284	<b>Fines, Penalties, and Other Amounts</b>
		2 Amount to be paid for violation or potential violation \$ *	Form <b>1098-F</b> (Rev. January 2022)	
		3 Restitution/remediation amount \$ *	For calendar year <b>20 22</b>	
FILER'S TIN <b>XX-XXXXXXX</b>	PAYER'S TIN <b>71-0415188</b>	4 Compliance amount \$ *	5 Date of order/agreement <b>XX/XX/2022</b>	<b>Copy A</b> <b>For Internal Revenue Service Center</b> <b>File with Form 1096.</b> For Privacy Act and Paperwork Reduction Act Notice, see the current General Instructions for Certain Information Returns.
PAYER'S name <b>Walmart Inc.</b>		6 Court or entity <small>U.S. District Court for the Northern District of Ohio and jurisdictions of other states under the Settlement Agreement entered into by Walmart and the Settling States (as defined in such agreement), dated as of [ ]</small>		
Street address (including apt. no.) <b>702 S. W. 8th Street</b>		7 Case number(s) <small>1:17-md-2804, and other cases settled under the Settlement Agreement entered into by Walmart and the Settling States (as defined in such agreement), dated as of [ ]</small>		
City or town, state or province, country, and ZIP or foreign postal code <b>Bentonville, AR, USA 72716</b>		8 Case name or names of parties to suit, order, or agreement <b>National Prescription Opiate Litigation</b>		
		9 Code <b>A, B, I</b>		

Form **1098-F** (Rev. 1-2022) Cat. No. 71382B www.irs.gov/Form1098F Department of the Treasury - Internal Revenue Service

**Do Not Cut or Separate Forms on This Page — Do Not Cut or Separate Forms on This Page**

\*Amounts to be completed following confirmation of settlement participation.

**EXHIBIT V**

**WALMART SETTLEMENT AGREEMENT SIGN-ON FORM**

**This form indicates whether a State has determined to become a Settling State under the Walmart Settlement Agreement. Each Settling State's Attorney General represents that he or she has or has obtained (or will obtain no later than the Threshold Subdivision Participation Date) the authority set forth in Section X.G. Attorneys General that determine to become a Settling State are committing to obtaining any necessary additional State releases prior to the Effective Date.**

The State/Commonwealth/Territory of \_\_\_\_\_ has determined:

- ☐ to become or  
☐ not to become

a Settling State under the Walmart Settlement Agreement

\_\_\_\_\_  
Signature

\_\_\_\_\_  
Date

\_\_\_\_\_  
Printed Name

\_\_\_\_\_  
Title

**(1) Primary Contact for Your Office**

Name:

Title:

Email:

Direct Phone Number:

**(2) Secondary Contact for Your Office**

Name:

Title:

Email:

Direct Phone Number:

**(3) DEADLINE: THURSDAY, DECEMBER 15, 2022 AT 5:00 PM ET**

Please email your completed form to the following:

For Walmart:

Brian K. Mahanna  
Wilmer Cutler Pickering Hale and Dorr LLP  
7 World Trade Center  
250 Greenwich Street  
New York, NY 10007  
[Brian.Mahanna@wilmerhale.com](mailto:Brian.Mahanna@wilmerhale.com)

For the Attorneys General:

Josh Stein, Attorney General  
North Carolina Department of Justice  
Attn: Daniel Mosteller, Deputy General Counsel  
PO Box 629  
Raleigh, NC 27602  
[Dmosteller@ncdoj.gov](mailto:Dmosteller@ncdoj.gov)

## **EXHIBIT W**

### **Non-Litigating Threshold Subdivisions Exhibit**

- |                                     |                                              |
|-------------------------------------|----------------------------------------------|
| 1. Alexander City, City of, Alabama | 42. Sumter, County of, Alabama               |
| 2. Anniston, City of, Alabama       | 43. Talladega, City of, Alabama              |
| 3. Autauga, County of, Alabama      | 44. Tuscaloosa, City of, Alabama             |
| 4. Barbour, County of, Alabama      | 45. Washington, County of, Alabama           |
| 5. Blount, County of, Alabama       | 46. Wilcox, County of, Alabama               |
| 6. Bullock, County of, Alabama      | 47. Anchorage, Municipality of, Alaska       |
| 7. Butler, County of, Alabama       | 48. Fairbanks, City of, Alaska               |
| 8. Center Point, City of, Alabama   | 49. Fairbanks North Star, Borough of, Alaska |
| 9. Chambers, County of, Alabama     | 50. Juneau, City of/ Borough of, Alaska      |
| 10. Choctaw, County of, Alabama     | 51. Kenai Peninsula, Borough of, Alaska      |
| 11. Clarke, County of, Alabama      | 52. Matanuska-Susitna, Borough of, Alaska    |
| 12. Clay, County of, Alabama        | 53. Apache, County of, Arizona               |
| 13. Cleburne, County of, Alabama    | 54. Apache Junction, City of, Arizona        |
| 14. Conecuh, County of, Alabama     | 55. Avondale, City of, Arizona               |
| 15. Coosa, County of, Alabama       | 56. Buckeye, City of, Arizona                |
| 16. Covington, County of, Alabama   | 57. Bullhead City, City of, Arizona          |
| 17. Crenshaw, County of, Alabama    | 58. Casa Grande, City of, Arizona            |
| 18. Dale, County of, Alabama        | 59. Chandler, City of, Arizona               |
| 19. DeKalb, County of, Alabama      | 60. Coconino, County of, Arizona             |
| 20. Dothan, City of, Alabama        | 61. El Mirage, City of, Arizona              |
| 21. Escambia, County of, Alabama    | 62. Flagstaff, City of, Arizona              |
| 22. Eufaula, City of, Alabama       | 63. Fountain Hills, Town of, Arizona         |
| 23. Fairfield, City of, Alabama     | 64. Gila, County of, Arizona                 |
| 24. Geneva, County of, Alabama      | 65. Gilbert, Town of, Arizona                |
| 25. Hale, County of, Alabama        | 66. Glendale, City of, Arizona               |
| 26. Henry, County of, Alabama       | 67. Goodyear, City of, Arizona               |
| 27. Houston, County of, Alabama     | 68. Graham, County of, Arizona               |
| 28. Lee, County of, Alabama         | 69. La Paz, County of, Arizona               |
| 29. Leeds, City of, Alabama         | 70. Lake Havasu City, City of, Arizona       |
| 30. Limestone, County of, Alabama   | 71. Marana, Town of, Arizona                 |
| 31. Macon, County of, Alabama       | 72. Maricopa, City of, Arizona               |
| 32. Madison, City of, Alabama       | 73. Mesa, City of, Arizona                   |
| 33. Monroe, County of, Alabama      | 74. Oro Valley, Town of, Arizona             |
| 34. Montgomery, City of, Alabama    | 75. Peoria, City of, Arizona                 |
| 35. Montgomery, County of, Alabama  | 76. Pima, County of, Arizona                 |
| 36. Muscle Shoals, City of, Alabama |                                              |
| 37. Oxford, City of, Alabama        |                                              |
| 38. Pell City, City of, Alabama     |                                              |
| 39. Russell, County of, Alabama     |                                              |
| 40. Shelby, County of, Alabama      |                                              |
| 41. St. Clair, County of, Alabama   |                                              |

77. Prescott Valley, Town of, Arizona
78. Queen Creek, Town of, Arizona
79. Sahuarita, Town of, Arizona
80. San Luis, City of, Arizona
81. Santa Cruz, County of, Arizona
82. Scottsdale, City of, Arizona
83. Sierra Vista, City of, Arizona
84. Surprise, City of, Arizona
85. Tempe, City of, Arizona
86. Tucson, City of, Arizona
87. Yavapai, County of, Arizona
88. Yuma, City of, Arizona
89. Arkadelphia, City of, Arkansas
90. Arkansas, County of, Arkansas
91. Ashley, County of, Arkansas
92. Batesville, City of, Arkansas
93. Baxter, County of, Arkansas
94. Bella Vista, City of, Arkansas
95. Benton, City of, Arkansas
96. Benton, County of, Arkansas
97. Bentonville, City of, Arkansas
98. Blytheville, City of, Arkansas
99. Boone, County of, Arkansas
100. Bradley, County of, Arkansas
101. Bryant, City of, Arkansas
102. Cabot, City of, Arkansas
103. Camden, City of, Arkansas
104. Carroll, County of, Arkansas
105. Centerton, City of, Arkansas
106. Chicot, County of, Arkansas
107. Clark, County of, Arkansas
108. Clay, County of, Arkansas
109. Cleburne, County of, Arkansas
110. Columbia, County of, Arkansas
111. Conway, City of, Arkansas
112. Conway, County of, Arkansas
113. Craighead, County of, Arkansas
114. Crawford, County of, Arkansas
115. Crittenden, County of, Arkansas
116. Cross, County of, Arkansas
117. Desha, County of, Arkansas
118. Drew, County of, Arkansas
119. El Dorado, City of, Arkansas
120. Faulkner, County of, Arkansas
121. Fayetteville, City of, Arkansas
122. Fort Smith, City of, Arkansas
123. Forrest, City of, Arkansas
124. Franklin, County of, Arkansas
125. Fulton, County of, Arkansas
126. Garland, County of, Arkansas
127. Grant, County of, Arkansas
128. Greene, County of, Arkansas
129. Harrison, City of, Arkansas
130. Helena-West Helena, City of, Arkansas
131. Hempstead, County of, Arkansas
132. Hot Spring, County of, Arkansas
133. Hot Springs, City of, Arkansas
134. Howard, County of, Arkansas
135. Independence, County of, Arkansas
136. Izard, County of, Arkansas
137. Jackson, County of, Arkansas
138. Jacksonville, City of, Arkansas
139. Johnson, County of, Arkansas
140. Jonesboro, City of, Arkansas
141. Lawrence, County of, Arkansas
142. Lincoln, County of, Arkansas
143. Little River, County of, Arkansas
144. Little Rock, City of, Arkansas
145. Logan, County of, Arkansas
146. Lonoke, County of, Arkansas
147. Madison, County of, Arkansas
148. Magnolia, City of, Arkansas
149. Malvern, City of, Arkansas
150. Marion, City of, Arkansas
151. Marion, County of, Arkansas
152. Maumelle, City of, Arkansas
153. Miller, County of, Arkansas
154. Mississippi, County of, Arkansas
155. Mountain Home, City of, Arkansas
156. North Little Rock, City of, Arkansas
157. Ouachita, County of, Arkansas
158. Paragould, City of, Arkansas
159. Perry, County of, Arkansas
160. Phillips, County of, Arkansas
161. Pike, County of, Arkansas
162. Pine Bluff, City of, Arkansas
163. Poinsett, County of, Arkansas

164. Polk, County of, Arkansas
165. Pope, County of, Arkansas
166. Randolph, County of, Arkansas
167. Rogers, City of, Arkansas
168. Russellville, City of, Arkansas
169. Saline, County of, Arkansas
170. Scott, County of, Arkansas
171. Searcy, City of, Arkansas
172. Sebastian, County of, Arkansas
173. Sevier, County of, Arkansas
174. Sharp, County of, Arkansas
175. Sherwood, City of, Arkansas
176. Siloam Springs, City of, Arkansas
177. Springdale, City of, Arkansas
178. St. Francis, County of, Arkansas
179. Stone, County of, Arkansas
180. Texarkana, City of, Arkansas
181. Union, County of, Arkansas
182. Van Buren, City of, Arkansas
183. Van Buren, County of, Arkansas
184. Washington, County of, Arkansas
185. West Memphis, City of, Arkansas
186. White, County of, Arkansas
187. Yell, County of, Arkansas
188. Adelanto, City of, California
189. Alameda, City of, California
190. Alameda, County of, California
191. Alhambra, City of, California
192. Aliso Viejo, City of, California
193. Anaheim, City of, California
194. Antioch, City of, California
195. Apple Valley, Town of, California
196. Arcadia, City of, California
197. Atascadero, City of, California
198. Azusa, City of, California
199. Bakersfield, City of, California
200. Baldwin Park, City of, California
201. Banning, City of, California
202. Beaumont, City of, California
203. Bell, City of, California
204. Bell Gardens, City of, California
205. Bellflower, City of, California
206. Berkeley, City of, California
207. Beverly Hills, City of, California
208. Brea, City of, California
209. Brentwood, City of, California
210. Buena Park, City of, California
211. Burbank, City of, California
212. Burlingame, City of, California
213. Calexico, City of, California
214. Camarillo, City of, California
215. Campbell, City of, California
216. Carlsbad, City of, California
217. Carson, City of, California
218. Cathedral City, City of, California
219. Ceres, City of, California
220. Cerritos, City of, California
221. Chino, City of, California
222. Chino Hills, City of, California
223. Citrus Heights, City of, California
224. Claremont, City of, California
225. Clovis, City of, California
226. Coachella, City of, California
227. Colton, City of, California
228. Compton, City of, California
229. Concord, City of, California
230. Contra Costa, County of, California
231. Corona, City of, California
232. Costa Mesa, City of, California
233. Covina, City of, California
234. Culver City, City of, California
235. Cupertino, City of, California
236. Cypress, City of, California
237. Daly City, City of, California
238. Dana Point, City of, California
239. Danville, Town of, California
240. Davis, City of, California
241. Delano, City of, California
242. Diamond Bar, City of, California
243. Downey, City of, California
244. Dublin, City of, California
245. Eastvale, City of, California
246. El Cajon, City of, California
247. El Centro, City of, California
248. El Monte, City of, California

249. El Paso de Robles (Paso Robles), City of, California
250. Elk Grove, City of, California
251. Encinitas, City of, California
252. Escondido, City of, California
253. Fairfield, City of, California
254. Folsom, City of, California
255. Fontana, City of, California
256. Foster City, City of, California
257. Fountain Valley, City of, California
258. Fremont, City of, California
259. Fresno, City of, California
260. Fullerton, City of, California
261. Garden Grove, City of, California
262. Gardena, City of, California
263. Gilroy, City of, California
264. Glendale, City of, California
265. Glendora, City of, California
266. Glenn, County of, California
267. Goleta, City of, California
268. Hanford, City of, California
269. Hawthorne, City of, California
270. Hayward, City of, California
271. Hemet, City of, California
272. Hesperia, City of, California
273. Highland, City of, California
274. Hollister, City of, California
275. Huntington Park, City of, California
276. Indio, City of, California
277. Inglewood, City of, California
278. Irvine, City of, California
279. Jurupa Valley, City of, California
280. Kern, County of, California
281. Kings, County of, California
282. La Habra, City of, California
283. La Mesa, City of, California
284. La Mirada, City of, California
285. La Puente, City of, California
286. La Quinta, City of, California
287. La Verne, City of, California
288. Laguna Hills, City of, California
289. Laguna Niguel, City of, California
290. Lake, County of, California
291. Lake Elsinore, City of, California
292. Lake Forest, City of, California
293. Lakewood, City of, California
294. Lancaster, City of, California
295. Lawndale, City of, California
296. Lincoln, City of, California
297. Livermore, City of, California
298. Lodi, City of, California
299. Lompoc, City of, California
300. Long Beach, City of, California
301. Los Altos, City of, California
302. Los Angeles, City of, California
303. Los Angeles, County of, California
304. Los Banos, City of, California
305. Los Gatos, Town of, California
306. Lynwood, City of, California
307. Madera, City of, California
308. Manhattan Beach, City of, California
309. Manteca, City of, California
310. Marin, County of, California
311. Martinez, City of, California
312. Menifee, City of, California
313. Menlo Park, City of, California
314. Merced, City of, California
315. Milpitas, City of, California
316. Mission Viejo, City of, California
317. Modesto, City of, California
318. Monrovia, City of, California
319. Montclair, City of, California
320. Montebello, City of, California
321. Monterey Park, City of, California
322. Moorpark, City of, California
323. Moreno Valley, City of, California
324. Morgan Hill, City of, California
325. Mountain View, City of, California
326. Murrieta, City of, California
327. Napa, City of, California
328. Napa, County of, California
329. National City, City of, California



330. Newark, City of, California
331. Newport Beach, City of, California
332. Norwalk, City of, California
333. Novato, City of, California
334. Oakland, City of, California
335. Oakley, City of, California
336. Oceanside, City of, California
337. Ontario, City of, California
338. Orange, City of, California
339. Orange, County of, California
340. Oxnard, City of, California
341. Pacifica, City of, California
342. Palm Desert, City of, California
343. Palm Springs, City of, California
344. Palmdale, City of, California
345. Palo Alto, City of, California
346. Paramount, City of, California
347. Pasadena, City of, California
348. Perris, City of, California
349. Petaluma, City of, California
350. Pico Rivera, City of, California
351. Pittsburg, City of, California
352. Placentia, City of, California
353. Pleasant Hill, City of, California
354. Pleasanton, City of, California
355. Pomona, City of, California
356. Porterville, City of, California
357. Poway, City of, California
358. Rancho Cordova, City of, California
359. Rancho Cucamonga, City of, California
360. Rancho Palos Verdes, City of, California
361. Rancho Santa Margarita, City of, California
362. Redding, City of, California
363. Redlands, City of, California
364. Redondo Beach, City of, California
365. Redwood City, City of, California
366. Rialto, City of, California
367. Richmond, City of, California
368. Riverside, City of, California
369. Rocklin, City of, California
370. Rohnert Park, City of, California
371. Rosemead, City of, California
372. Roseville, City of, California
373. Sacramento, City of, California
374. Salinas, City of, California
375. San Benito, County of, California
376. San Bernardino, City of, California
377. San Bruno, City of, California
378. San Buenaventura (Ventura), City of, California
379. San Carlos, City of, California
380. San Clemente, City of, California
381. San Diego, City of, California
382. San Dimas, City of, California
383. San Francisco, City of/ County of, California
384. San Gabriel, City of, California
385. San Jacinto, City of, California
386. San Joaquin, County of, California
387. San Juan Capistrano, City of, California
388. San Leandro, City of, California
389. San Luis Obispo, City of, California
390. San Marcos, City of, California
391. San Mateo, City of, California
392. San Mateo, County of, California
393. San Pablo, City of, California
394. San Rafael, City of, California
395. San Ramon, City of, California
396. Santa Ana, City of, California
397. Santa Barbara, City of, California
398. Santa Clara, City of, California
399. Santa Clarita, City of, California
400. Santa Cruz, City of, California
401. Santa Cruz, County of, California
402. Santa Maria, City of, California
403. Santa Monica, City of, California
404. Santa Rosa, City of, California
405. Santee, City of, California
406. Saratoga, City of, California
407. Seaside, City of, California
408. Simi Valley, City of, California

409. Solano, County of, California
410. Sonoma, County of, California
411. South Gate, City of, California
412. South San Francisco, City of, California
413. Stanislaus, County of, California
414. Stanton, City of, California
415. Stockton, City of, California
416. Sunnyvale, City of, California
417. Temecula, City of, California
418. Temple City, City of, California
419. Thousand Oaks, City of, California
420. Torrance, City of, California
421. Tracy, City of, California
422. Tulare, City of, California
423. Turlock, City of, California
424. Tustin, City of, California
425. Union City, City of, California
426. Upland, City of, California
427. Vacaville, City of, California
428. Vallejo, City of, California
429. Ventura, County of, California
430. Victorville, City of, California
431. Visalia, City of, California
432. Vista, City of, California
433. Walnut Creek, City of, California
434. Watsonville, City of, California
435. West Covina, City of, California
436. West Hollywood, City of, California
437. West Sacramento, City of, California
438. Westminster, City of, California
439. Whittier, City of, California
440. Wildomar, City of, California
441. Woodland, City of, California
442. Yorba Linda, City of, California
443. Yuba City, City of, California
444. Yucaipa, City of, California
445. Arvada, City of, Colorado
446. Boulder, City of, Colorado
447. Castle Rock, Town of, Colorado
448. Centennial, City of, Colorado
449. Colorado Springs, City of, Colorado
450. Delta, County of, Colorado
451. Douglas, County of, Colorado
452. Eagle, County of, Colorado
453. El Paso, County of, Colorado
454. Englewood, City of, Colorado
455. Fort Collins, City of, Colorado
456. Fountain, City of, Colorado
457. Garfield, County of, Colorado
458. Grand Junction, City of, Colorado
459. La Plata, County of, Colorado
460. Lafayette, City of, Colorado
461. Littleton, City of, Colorado
462. Longmont, City of, Colorado
463. Loveland, City of, Colorado
464. Montrose, County of, Colorado
465. Parker, Town of, Colorado
466. Pueblo, City of, Colorado
467. Summit, County of, Colorado
468. Weld, County of, Colorado
469. Windsor, Town of, Colorado
470. Ansonia, City of, Connecticut
471. Danbury City of/ Town of, Connecticut
472. Derby, City of, Connecticut
473. Glastonbury, Town of, Connecticut
474. Greenwich, Town of, Connecticut
475. Groton, Town of, Connecticut
476. Hamden, Town of, Connecticut
477. Hartford, City of/ Town of, Connecticut
478. Manchester, Town of, Connecticut
479. Meriden, City of/ Town of, Connecticut
480. New Britain, Town of/ City of, Connecticut
481. New Haven, City of, Connecticut
482. New London, City of, Connecticut
483. Newington, Town of, Connecticut
484. Norwalk, City of/ Town of, Connecticut

- |      |                                                                      |      |                                          |
|------|----------------------------------------------------------------------|------|------------------------------------------|
| 485. | Stamford, City of/ Town of,<br>Connecticut                           | 525. | Hernando, County of, Florida             |
| 486. | Trumbull, Town of, Connecticut                                       | 526. | Hialeah, City of, Florida                |
| 487. | Wallingford, Town of,<br>Connecticut                                 | 527. | Highlands, County of, Florida            |
| 488. | West Hartford, Town of,<br>Connecticut                               | 528. | Hillsborough, County of, Florida         |
| 489. | Dover, City of, Delaware                                             | 529. | Hollywood, City of, Florida              |
| 490. | Kent, County of, Delaware                                            | 530. | Holmes, County of, Florida               |
| 491. | New Castle, County of, Delaware                                      | 531. | Indian River, County of, Florida         |
| 492. | Newark, City of, Delaware                                            | 532. | Jupiter, Town of, Florida                |
| 493. | Wilmington, City of, Delaware                                        | 533. | Kissimmee, City of, Florida              |
| 494. | Altamonte Springs, City of,<br>Florida                               | 534. | Lake Worth, City of, Florida             |
| 495. | Aventura, City of, Florida                                           | 535. | Lakeland, City of, Florida               |
| 496. | Boca Raton, City of, Florida                                         | 536. | Largo, City of, Florida                  |
| 497. | Bonita Springs, City of, Florida                                     | 537. | Lauderdale Lakes, City of,<br>Florida    |
| 498. | Boynton Beach, City of, Florida                                      | 538. | Margate, City of, Florida                |
| 499. | Calhoun, County of, Florida                                          | 539. | Martin, County of, Florida               |
| 500. | Cape Coral, City of, Florida                                         | 540. | Melbourne, City of, Florida              |
| 501. | Charlotte, County of, Florida                                        | 541. | Miami Beach, City of, Florida            |
| 502. | Citrus, County of, Florida                                           | 542. | Miami, City of, Florida                  |
| 503. | Clermont, City of, Florida                                           | 543. | Miami Lakes, Town of, Florida            |
| 504. | Collier, County of, Florida                                          | 544. | Nassau, County of, Florida               |
| 505. | Columbia, County of, Florida                                         | 545. | North Lauderdale, City of,<br>Florida    |
| 506. | Cooper City, City of, Florida                                        | 546. | North Miami Beach, City of,<br>Florida   |
| 507. | Coral Gables, City of, Florida                                       | 547. | North Port, City of, Florida             |
| 508. | Cutler Bay, Town of, Florida                                         | 548. | Oakland Park, City of, Florida           |
| 509. | Dania Beach, City of, Florida                                        | 549. | Okeechobee, County of, Florida           |
| 510. | Davie, Town of, Florida                                              | 550. | Palm Beach Gardens, City of,<br>Florida  |
| 511. | DeLand, City of, Florida                                             | 551. | Palm Coast, City of, Florida             |
| 512. | Delray Beach, City of, Florida                                       | 552. | Parkland, City of, Florida               |
| 513. | DeSoto, County of, Florida                                           | 553. | Plant City, City of, Florida             |
| 514. | Doral, City of, Florida                                              | 554. | Plantation, City of, Florida             |
| 515. | Dunedin, City of, Florida                                            | 555. | Polk, County of, Florida                 |
| 516. | Duval-Jacksonville County,<br>Consolidated Government of,<br>Florida | 556. | Port Orange, City of, Florida            |
| 517. | Estero, Village of, Florida                                          | 557. | Riviera Beach, City of, Florida          |
| 518. | Flagler, County of, Florida                                          | 558. | Royal Palm Beach, Village of,<br>Florida |
| 519. | Fort Myers, City of, Florida                                         | 559. | Sarasota, County of, Florida             |
| 520. | Gadsden, County of, Florida                                          | 560. | St. Cloud, City of, Florida              |
| 521. | Gainesville, City of, Florida                                        | 561. | Stuart, City of, Florida                 |
| 522. | Greenacres, City of, Florida                                         | 562. | Sumter, County of, Florida               |
| 523. | Gulf, County of, Florida                                             | 563. | Sunrise, City of, Florida                |
| 524. | Hendry, County of, Florida                                           | 564. | Tamarac, City of, Florida                |
|      |                                                                      | 565. | Tampa, City of, Florida                  |

566. Titusville, City of, Florida  
 567. Wakulla, County of, Florida  
 568. Washington, County of, Florida  
 569. Wellington, Village of, Florida  
 570. West Palm Beach, City of, Florida  
 571. Weston, City of, Florida  
 572. Winter Garden, City of, Florida  
 573. Winter Haven, City of, Florida  
 574. Winter Park, City of, Florida  
 575. Winter Springs, City of, Florida  
 576. Alpharetta, City of, Georgia  
 577. Bacon, County of, Georgia  
 578. Baldwin, County of, Georgia  
 579. Barrow, County of, Georgia  
 580. Berrien, County of, Georgia  
 581. Brookhaven, City of, Georgia  
 582. Brooks, County of, Georgia  
 583. Brunswick, City of, Georgia  
 584. Bryan, County of, Georgia  
 585. Canton, City of, Georgia  
 586. Chamblee, City of, Georgia  
 587. Chatham, County of, Georgia  
 588. Coffee, County of, Georgia  
 589. Coweta, County of, Georgia  
 590. Crawford, County of, Georgia  
 591. Dalton, City of, Georgia  
 592. Doraville, City of, Georgia  
 593. Douglas, County of, Georgia  
 594. Douglasville, City of, Georgia  
 595. Dunwoody, City of, Georgia  
 596. East Point, City of, Georgia  
 597. Fannin, County of, Georgia  
 598. Gilmer, County of, Georgia  
 599. Harris, County of, Georgia  
 600. Heard, County of, Georgia  
 601. Hinesville, City of, Georgia  
 602. Johns Creek, City of, Georgia  
 603. Kennesaw, City of, Georgia  
 604. LaGrange, City of, Georgia  
 605. Lanier, County of, Georgia  
 606. Lawrenceville, City of, Georgia  
 607. Meriwether, County of, Georgia  
 608. Milton, City of, Georgia  
 609. Newnan, City of, Georgia  
 610. Paulding, County of, Georgia

611. Peach, County of, Georgia  
 612. Peachtree City, City of, Georgia  
 613. Peachtree Corners, City of, Georgia  
 614. Pickens, County of, Georgia  
 615. Pierce, County of, Georgia  
 616. Pooler, City of, Georgia  
 617. Richmond Hill, City of, Georgia  
 618. Roswell, City of, Georgia  
 619. Sandy Springs, City of, Georgia  
 620. Smyrna, City of, Georgia  
 621. South Fulton, City of, Georgia  
 622. Statesboro, City of, Georgia  
 623. Stonecrest, City of, Georgia  
 624. Thomas, County of, Georgia  
 625. Tift, County of, Georgia  
 626. Tucker, City of, Georgia  
 627. Walker, County of, Georgia  
 628. Warner Robins, City of, Georgia  
 629. White, County of, Georgia  
 630. Hawai'i, County of, Hawaii  
 631. Honolulu, City of/ County of, Hawaii  
 632. Maui, County of, Hawaii  
 633. Bannock, County of, Idaho  
 634. Boise City, City of, Idaho  
 635. Bonner, County of, Idaho  
 636. Caldwell, City of, Idaho  
 637. Chubbuck, City of, Idaho  
 638. Coeur d'Alene, City of, Idaho  
 639. Idaho Falls, City of, Idaho  
 640. Kootenai, County of, Idaho  
 641. Lewiston, City of, Idaho  
 642. Madison, County of, Idaho  
 643. Meridian, City of, Idaho  
 644. Nampa, City of, Idaho  
 645. Nez Perce, County of, Idaho  
 646. Pocatello, City of, Idaho  
 647. Post Falls, City of, Idaho  
 648. Twin Falls, City of, Idaho  
 649. Twin Falls, County of, Idaho  
 650. Adams, County of, Illinois  
 651. Addison, Township of, Illinois  
 652. Addison, Village of, Illinois  
 653. Algonquin, Township of, Illinois  
 654. Algonquin, Village of, Illinois

655. Arlington Heights, Village of, Illinois
656. Aurora, City of, Illinois
657. Aurora, Township of, Illinois
658. Avon, Township of, Illinois
659. Bartlett, Village of, Illinois
660. Batavia, Township of, Illinois
661. Belleville, City of, Illinois
662. Bellwood, Village of, Illinois
663. Bensenville, Village of, Illinois
664. Berwyn, City of, Illinois
665. Berwyn, Township of, Illinois
666. Bloom, Township of, Illinois
667. Bloomingdale, Township of, Illinois
668. Bloomington, City of, Illinois
669. Bloomington City, Township of, Illinois
670. Bolingbrook, Village of, Illinois
671. Bond, County of, Illinois
672. Bourbonnais, Township of, Illinois
673. Bremen, Township of, Illinois
674. Bridgeview, Village of, Illinois
675. Bristol, Township of, Illinois
676. Buffalo Grove, Village of, Illinois
677. Burbank, City of, Illinois
678. Calumet City, City of, Illinois
679. Capital, Township of, Illinois
680. Carbondale, City of, Illinois
681. Carol Stream, Village of, Illinois
682. Carpentersville, Village of, Illinois
683. Caseyville, Township of, Illinois
684. Champaign City, Township of, Illinois
685. Chicago Heights, City of, Illinois
686. Chicago Ridge, Village of, Illinois
687. Cicero, Town of/ Township of, Illinois
688. Clinton, County of, Illinois
689. Collinsville, Township of, Illinois
690. Crystal Lake, City of, Illinois
691. Cunningham, Township of, Illinois
692. Danville, City of, Illinois
693. Decatur, City of, Illinois
694. Decatur, Township of, Illinois
695. DeKalb, City of, Illinois
696. DeKalb, Township of, Illinois
697. Des Plaines, City of, Illinois
698. Dolton, Village of, Illinois
699. Downers Grove, Township of, Illinois
700. Downers Grove, Village of, Illinois
701. Dundee, Township of, Illinois
702. DuPage, Township of, Illinois
703. Edwardsville, Township of, Illinois
704. Elia, Township of, Illinois
705. Elgin, City of, Illinois
706. Elgin, Township of, Illinois
707. Elk Grove, Township of, Illinois
708. Elk Grove Village, Village of, Illinois
709. Elmhurst, City of, Illinois
710. Evanston, City of, Illinois
711. Evergreen Park, Village of, Illinois
712. Forest Park, Village of, Illinois
713. Frankfort, Township of, Illinois
714. Franklin Park, Village of, Illinois
715. Fremont, Township of, Illinois
716. Fulton, County of, Illinois
717. Galesburg City, Township of, Illinois
718. Glendale Heights, Village of, Illinois
719. Glenview, Village of, Illinois
720. Grafton, Township of, Illinois
721. Granite City, City of, Illinois
722. Granite City, Township of, Illinois
723. Grundy, County of, Illinois
724. Gurnee, Village of, Illinois
725. Hanover Park, Village of, Illinois
726. Hanover, Township of, Illinois
727. Harlem, Township of, Illinois

728. Harvey, City of, Illinois
729. Hoffman Estates, Village of, Illinois
730. Homer, Township of, Illinois
731. Jackson, County of, Illinois
732. Joliet, City of, Illinois
733. Joliet, Township of, Illinois
734. Kankakee, City of, Illinois
735. Knox, County of, Illinois
736. La Grange Park, Village of, Illinois
737. Lake, County of, Illinois
738. Lake Villa, Township of, Illinois
739. LaSalle, County of, Illinois
740. Leyden, Township of, Illinois
741. Libertyville, Township of, Illinois
742. Lisle, Township of, Illinois
743. Lockport, Township of, Illinois
744. Lombard, Village of, Illinois
745. Lyons, Township of, Illinois
746. Lyons, Village of, Illinois
747. Madison, County of, Illinois
748. Maine, Township of, Illinois
749. Massac, County of, Illinois
750. Maywood, Village of, Illinois
751. McHenry, Township of, Illinois
752. McLean, County of, Illinois
753. Melrose Park, Village of, Illinois
754. Milton, Township of, Illinois
755. Moline, City of, Illinois
756. Monroe, County of, Illinois
757. Moraine, Township of, Illinois
758. Morgan, County of, Illinois
759. Mount Prospect, Village of, Illinois
760. Mundelein, Village of, Illinois
761. Naperville, City of, Illinois
762. Naperville, Township of, Illinois
763. New Lenox, Township of, Illinois
764. New Trier, Township of, Illinois
765. Niles, Township of, Illinois
766. Normal, Town of, Illinois
767. Normal, Township of, Illinois
768. Northbrook, Village of, Illinois
769. Northfield, Township of, Illinois
770. Northlake, City of, Illinois
771. Nunda, Township of, Illinois
772. Oak Lawn, Village of, Illinois
773. Oak Park, Township of, Illinois
774. Oak Park, Village of, Illinois
775. Ogle, County of, Illinois
776. Orland Park, Village of, Illinois
777. Orland, Township of, Illinois
778. Oswego, Township of, Illinois
779. Oswego, Village of, Illinois
780. Palatine, Township of, Illinois
781. Palatine, Village of, Illinois
782. Palos Heights, City of, Illinois
783. Palos Hills, City of, Illinois
784. Palos, Township of, Illinois
785. Park Ridge, City of, Illinois
786. Pekin, City of, Illinois
787. Peoria, City of/ Township of, Illinois
788. Peoria, County of, Illinois
789. Plainfield, Township of, Illinois
790. Plainfield, Village of, Illinois
791. Proviso, Township of, Illinois
792. Quincy, City of, Illinois
793. Quincy, Township of, Illinois
794. Randolph, County of, Illinois
795. Rich, Township of, Illinois
796. River Forest, Village of, Illinois
797. Rock Island, City of, Illinois
798. Rockford, Township of, Illinois
799. Romeoville, Village of, Illinois
800. Schaumburg, Township of, Illinois
801. Schaumburg, Village of, Illinois
802. Schiller Park, Village of, Illinois
803. Shields, Township of, Illinois
804. Skokie, Village of, Illinois
805. South Moline, Township of, Illinois
806. Springfield, City of, Illinois
807. St. Charles, City of, Illinois
808. St. Charles, Township of, Illinois
809. St. Clair, County of, Illinois
810. St. Clair, Township of, Illinois
811. Stickney, Township of, Illinois

- |      |                                       |      |                                      |
|------|---------------------------------------|------|--------------------------------------|
| 812. | Streamwood, Village of, Illinois      | 855. | Center, Township of, Indiana         |
| 813. | Streator, City of, Illinois           | 856. | Center, Township of, Indiana         |
| 814. | Summit, Village of, Illinois          | 857. | Center, Township of, Indiana         |
| 815. | Tazewell, County of, Illinois         | 858. | Center, Township of, Indiana         |
| 816. | Thornton, Township of, Illinois       | 859. | Clark, County of, Indiana            |
| 817. | Tinley Park, Village of, Illinois     | 860. | Clay, Township of, Indiana           |
| 818. | Troy, Township of, Illinois           | 861. | Clay, Township of, Indiana           |
| 819. | Urbana, City of, Illinois             | 862. | Clinton, County of, Indiana          |
| 820. | Vermilion, County of, Illinois        | 863. | Columbus, City of, Indiana           |
| 821. | Vernon, Township of, Illinois         | 864. | Columbus, Township of, Indiana       |
| 822. | Wabash, County of, Illinois           | 865. | Concord, Township of, Indiana        |
| 823. | Warren, Township of, Illinois         | 866. | Crown Point, City of, Indiana        |
| 824. | Washington, County of, Illinois       | 867. | Daviess, County of, Indiana          |
| 825. | Waukegan, City of, Illinois           | 868. | Dearborn, County of, Indiana         |
| 826. | Waukegan, Township of, Illinois       | 869. | Decatur, Township of, Indiana        |
| 827. | Wayne, Township of, Illinois          | 870. | DeKalb, County of, Indiana           |
| 828. | West Deerfield, Township of, Illinois | 871. | Delaware, Township of, Indiana       |
| 829. | Wheatland, Township of, Illinois      | 872. | Dubois, County of, Indiana           |
| 830. | Wheaton, City of, Illinois            | 873. | Elkhart, City of, Indiana            |
| 831. | Wheeling, Township of, Illinois       | 874. | Elkhart, County of, Indiana          |
| 832. | Wheeling, Village of, Illinois        | 875. | Elkhart, Township of, Indiana        |
| 833. | Whiteside, County of, Illinois        | 876. | Fairfield, Township of, Indiana      |
| 834. | Williamson, County of, Illinois       | 877. | Fall Creek, Township of, Indiana     |
| 835. | Winfield, Township of, Illinois       | 878. | Fayette, County of, Indiana          |
| 836. | Wood River, Township of, Illinois     | 879. | Floyd, County of, Indiana            |
| 837. | Woodford, County of, Illinois         | 880. | Franklin, Township of, Indiana       |
| 838. | Woodridge, Village of, Illinois       | 881. | Gibson, County of, Indiana           |
| 839. | Worth, Township of, Illinois          | 882. | Goshen, City of, Indiana             |
| 840. | York, Township of, Illinois           | 883. | Grant, County of, Indiana            |
| 841. | Aboite, Township of, Indiana          | 884. | Greene, County of, Indiana           |
| 842. | Adams, County of, Indiana             | 885. | Guilford, Township of, Indiana       |
| 843. | Adams, Township of, Indiana           | 886. | Hamilton, County of, Indiana         |
| 844. | Anderson, City of, Indiana            | 887. | Hancock, County of, Indiana          |
| 845. | Anderson, Township of, Indiana        | 888. | Harrison, Township of, Indiana       |
| 846. | Bartholomew, County of, Indiana       | 889. | Hendricks, County of, Indiana        |
| 847. | Blackford, County of, Indiana         | 890. | Henry, County of, Indiana            |
| 848. | Bloomington, Township of, Indiana     | 891. | Hobart, Township of, Indiana         |
| 849. | Boone, County of, Indiana             | 892. | Huntington, County of, Indiana       |
| 850. | Calumet, Township of, Indiana         | 893. | Jasper, County of, Indiana           |
| 851. | Carmel, City of, Indiana              | 894. | Jefferson, County of, Indiana        |
| 852. | Cass, County of, Indiana              | 895. | Jeffersonville, Township of, Indiana |
| 853. | Center, Township of, Indiana          | 896. | Johnson, County of, Indiana          |
| 854. | Center, Township of, Indiana          | 897. | Knight, Township of, Indiana         |
|      |                                       | 898. | Knox, County of, Indiana             |
|      |                                       | 899. | Kokomo, City of, Indiana             |

900. Kosciusko, County of, Indiana  
 901. LaGrange, County of, Indiana  
 902. Lawrence, Township of, Indiana  
 903. Lincoln, Township of, Indiana  
 904. Merrillville, Town of, Indiana  
 905. Miami, County of, Indiana  
 906. Michigan City, City of, Indiana  
 907. Mishawaka, City of, Indiana  
 908. Montgomery, County of, Indiana  
 909. New Albany, Township of, Indiana  
 910. Noble, County of, Indiana  
 911. Noblesville, Township of, Indiana  
 912. North, Township of, Indiana  
 913. Ohio, Township of, Indiana  
 914. Orange, County of, Indiana  
 915. Penn, Township of, Indiana  
 916. Perry, Township of, Indiana  
 917. Perry, Township of, Indiana  
 918. Perry, Township of, Indiana  
 919. Peru, City of, Indiana  
 920. Pike, Township of, Indiana  
 921. Pleasant, Township of, Indiana  
 922. Portage, City of, Indiana  
 923. Portage, Township of, Indiana  
 924. Putnam, County of, Indiana  
 925. Ross, Township of, Indiana  
 926. Shelby, County of, Indiana  
 927. Shelbyville, City of, Indiana  
 928. St. John, Township of, Indiana  
 929. St. Joseph, Township of, Indiana  
 930. Starke, County of, Indiana  
 931. Steuben, County of, Indiana  
 932. Valparaiso, City of, Indiana  
 933. Wabash, County of, Indiana  
 934. Wabash, Township of, Indiana  
 935. Warren, Township of, Indiana  
 936. Warrick, County of, Indiana  
 937. Washington, Township of, Indiana  
 938. Washington, Township of, Indiana  
 939. Washington, Township of, Indiana

940. Washington, Township of, Indiana  
 941. Wayne, County of, Indiana  
 942. Wayne, Township of, Indiana  
 943. Wayne, Township of, Indiana  
 944. Wayne, Township of, Indiana  
 945. Wea, Township of, Indiana  
 946. White River, Township of, Indiana  
 947. Whitley, County of, Indiana  
 948. Ames, City of, Iowa  
 949. Ankeny, City of, Iowa  
 950. Bettendorf, City of, Iowa  
 951. Cedar Falls, City of, Iowa  
 952. Cedar Rapids, City of, Iowa  
 953. Council Bluffs, City of, Iowa  
 954. Davenport, City of, Iowa  
 955. Des Moines, City of, Iowa  
 956. Dubuque, City of, Iowa  
 957. Dubuque, County of, Iowa  
 958. Iowa City, City of, Iowa  
 959. Linn, County of, Iowa  
 960. Marion, City of, Iowa  
 961. Marshall, County of, Iowa  
 962. Sioux City, City of, Iowa  
 963. Story, County of, Iowa  
 964. Urbandale, City of, Iowa  
 965. Wapello, County of, Iowa  
 966. Warren, County of, Iowa  
 967. Waterloo, City of, Iowa  
 968. West Des Moines, City of, Iowa  
 969. Woodbury, County of, Iowa  
 970. Butler, County of, Kansas  
 971. Douglas, County of, Kansas  
 972. Geary, County of, Kansas  
 973. Hutchinson, City of, Kansas  
 974. Lawrence, City of, Kansas  
 975. Leavenworth, City of, Kansas  
 976. Leawood, City of, Kansas  
 977. Lenexa, City of, Kansas  
 978. Lyon, County of, Kansas  
 979. Manhattan, City of, Kansas  
 980. Miami, County of, Kansas  
 981. Olathe, City of, Kansas  
 982. Riley, County of, Kansas  
 983. Salina, City of, Kansas



984. Saline, County of, Kansas
985. Shawnee, City of, Kansas
986. Shawnee, County of, Kansas
987. Topeka, City of, Kansas
988. Allen, County of, Kentucky
989. Barren, County of, Kentucky
990. Bath, County of, Kentucky
991. Bowling Green, City of, Kentucky
992. Breathitt, County of, Kentucky
993. Bullitt, County of, Kentucky
994. Caldwell, County of, Kentucky
995. Calloway, County of, Kentucky
996. Campbellsville, City of, Kentucky
997. Carter, County of, Kentucky
998. Casey, County of, Kentucky
999. Clay, County of, Kentucky
1000. Clinton, County of, Kentucky
1001. Daviess, County of, Kentucky
1002. Elizabethtown, City of, Kentucky
1003. Fleming, County of, Kentucky
1004. Florence, City of, Kentucky
1005. Garrard, County of, Kentucky
1006. Georgetown, City of, Kentucky
1007. Graves, County of, Kentucky
1008. Greenup, County of, Kentucky
1009. Harrison, County of, Kentucky
1010. Hart, County of, Kentucky
1011. Henry, County of, Kentucky
1012. Hopkinsville, City of, Kentucky
1013. Larue, County of, Kentucky
1014. Laurel, County of, Kentucky
1015. Lewis, County of, Kentucky
1016. Logan, County of, Kentucky
1017. Martin, County of, Kentucky
1018. Mason, County of, Kentucky
1019. Mercer, County of, Kentucky
1020. Morgan, County of, Kentucky
1021. Mount Washington, City of, Kentucky
1022. Muhlenberg, County of, Kentucky
1023. Murray, City of, Kentucky
1024. Nelson, County of, Kentucky
1025. Nicholasville, City of, Kentucky
1026. Owen, County of, Kentucky
1027. Owensboro, City of, Kentucky
1028. Pendleton, County of, Kentucky
1029. Powell, County of, Kentucky
1030. Richmond, City of, Kentucky
1031. Russell, County of, Kentucky
1032. Shepherdsville, City of, Kentucky
1033. Spencer, County of, Kentucky
1034. Taylor, County of, Kentucky
1035. Todd, County of, Kentucky
1036. Webster, County of, Kentucky
1037. Winchester, City of, Kentucky
1038. Woodford, County of, Kentucky
1039. Acadia, Parish of, Louisiana
1040. Bienville, Parish of, Louisiana
1041. Covington, City of, Louisiana
1042. De Soto, Parish of, Louisiana
1043. Gretna, City of, Louisiana
1044. Iberville, Parish of, Louisiana
1045. Lafayette, City of/ Parish of, Louisiana
1046. Lincoln, Parish of, Louisiana
1047. Livingston, Parish of, Louisiana
1048. Morgan, City of, Louisiana
1049. Tangipahoa, Parish of, Louisiana
1050. Terrebonne, Parish of, Louisiana
1051. Franklin, County of, Maine
1052. Hancock, County of, Maine
1053. Oxford, County of, Maine
1054. Annapolis, City of, Maryland
1055. Anne Arundel, County of, Maryland
1056. Baltimore, City of, Maryland
1057. Baltimore, County of, Maryland
1058. Carroll, County of, Maryland
1059. College Park, City of, Maryland
1060. Gaithersburg, City of, Maryland
1061. Howard, County of, Maryland
1062. Montgomery, County of, Maryland
1063. Queen Anne's, County of, Maryland
1064. Salisbury, City of, Maryland
1065. Worcester, County of, Maryland

1066. Amherst, Town of,  
Massachusetts  
 1067. Andover, Town of,  
Massachusetts  
 1068. Arlington, Town of,  
Massachusetts  
 1069. Attleboro, City of, Massachusetts  
 1070. Barnstable, County of,  
Massachusetts  
 1071. Boston, City of, Massachusetts  
 1072. Braintree, Town of/ City of,  
Massachusetts  
 1073. Bristol, County of,  
Massachusetts  
 1074. Chelsea, City of, Massachusetts  
 1075. Dartmouth, Town of,  
Massachusetts  
 1076. Dracut, Town of, Massachusetts  
 1077. Fall River, City of,  
Massachusetts  
 1078. Franklin, Town of/ City of,  
Massachusetts  
 1079. Lawrence, City of,  
Massachusetts  
 1080. Lexington, Town of,  
Massachusetts  
 1081. Marlborough, City of,  
Massachusetts  
 1082. Nantucket, Town of/ County of,  
Massachusetts  
 1083. Needham, Town of,  
Massachusetts  
 1084. Newton, City of, Massachusetts  
 1085. Norfolk, County of,  
Massachusetts  
 1086. Plymouth, County of,  
Massachusetts  
 1087. Quincy, City of, Massachusetts  
 1088. Revere, City of, Massachusetts  
 1089. Shrewsbury, Town of,  
Massachusetts  
 1090. Somerville, City of,  
Massachusetts  
 1091. Taunton, City of, Massachusetts  
 1092. Waltham, City of, Massachusetts  
 1093. Westfield, City of, Massachusetts

1094. Weymouth, Town of/ City of,  
Massachusetts  
 1095. Winthrop, Town of/ City of,  
Massachusetts  
 1096. Allegan, County of, Michigan  
 1097. Ann Arbor, City of, Michigan  
 1098. Barry, County of, Michigan  
 1099. Battle Creek, City of, Michigan  
 1100. Bay City, City of, Michigan  
 1101. Bay, County of, Michigan  
 1102. Bedford, Township of, Michigan  
 1103. Bloomfield, Charter Township  
of, Michigan  
 1104. Brownstown, Charter Township  
of, Michigan  
 1105. Cheboygan, County of, Michigan  
 1106. Chesterfield, Township of,  
Michigan  
 1107. Clare, County of, Michigan  
 1108. Commerce, Charter Township of,  
Michigan  
 1109. Dearborn, City of, Michigan  
 1110. Dearborn Heights, City of,  
Michigan  
 1111. Delta, Charter Township of,  
Michigan  
 1112. Eastpointe, City of, Michigan  
 1113. Emmet, County of, Michigan  
 1114. Farmington Hills, City of,  
Michigan  
 1115. Flint, Charter Township of,  
Michigan  
 1116. Flint, City of, Michigan  
 1117. Georgetown, Charter Township  
of, Michigan  
 1118. Grand Blanc, Charter Township  
of, Michigan  
 1119. Harrison, Charter Township of,  
Michigan  
 1120. Holland, Charter Township of,  
Michigan  
 1121. Holland, City of, Michigan  
 1122. Huron, County of, Michigan  
 1123. Independence, Charter Township  
of, Michigan  
 1124. Jackson, County of, Michigan

1125. Kalamazoo, City of, Michigan  
 1126. Kentwood, City of, Michigan  
 1127. Lapeer, County of, Michigan  
 1128. Lincoln Park, City of, Michigan  
 1129. Macomb, Township of, Michigan  
 1130. Mecosta, County of, Michigan  
 1131. Meridian, Charter Township of, Michigan  
 1132. Midland, City of, Michigan  
 1133. Midland, County of, Michigan  
 1134. Muskegon, City of, Michigan  
 1135. Novi, City of, Michigan  
 1136. Oakland, County of, Michigan  
 1137. Orion, Charter Township of, Michigan  
 1138. Ottawa, County of, Michigan  
 1139. Plainfield, Charter Township of, Michigan  
 1140. Portage, City of, Michigan  
 1141. Redford, Charter Township of, Michigan  
 1142. Rochester Hills, City of, Michigan  
 1143. Roseville, City of, Michigan  
 1144. Royal Oak, City of, Michigan  
 1145. Saginaw, Charter Township of, Michigan  
 1146. Saginaw, City of, Michigan  
 1147. Shelby, Charter Township of, Michigan  
 1148. Southfield, City of, Michigan  
 1149. St. Clair Shores, City of, Michigan  
 1150. St. Joseph, County of, Michigan  
 1151. Sterling Heights, City of, Michigan  
 1152. Taylor, City of, Michigan  
 1153. Troy, City of, Michigan  
 1154. Van Buren, County of, Michigan  
 1155. Warren, City of, Michigan  
 1156. Waterford, Charter Township of, Michigan  
 1157. Wayne, County of, Michigan  
 1158. West Bloomfield, Charter Township of, Michigan

1159. White Lake, Charter Township of, Michigan  
 1160. Wyoming, City of, Michigan  
 1161. Ypsilanti, Charter Township of, Michigan  
 1162. Andover, City of, Minnesota  
 1163. Apple Valley, City of, Minnesota  
 1164. Becker, County of, Minnesota  
 1165. Beltrami, County of, Minnesota  
 1166. Benton, County of, Minnesota  
 1167. Blaine, City of, Minnesota  
 1168. Bloomington, City of, Minnesota  
 1169. Blue Earth, County of, Minnesota  
 1170. Brooklyn Center, City of, Minnesota  
 1171. Brooklyn Park, City of, Minnesota  
 1172. Burnsville, City of, Minnesota  
 1173. Carlton, County of, Minnesota  
 1174. Carver, County of, Minnesota  
 1175. Chisago, County of, Minnesota  
 1176. Clay, County of, Minnesota  
 1177. Coon Rapids, City of, Minnesota  
 1178. Cottage Grove, City of, Minnesota  
 1179. Crow Wing, County of, Minnesota  
 1180. Duluth, City of, Minnesota  
 1181. Eagan, City of, Minnesota  
 1182. Eden Prairie, City of, Minnesota  
 1183. Edina, City of, Minnesota  
 1184. Freeborn, County of, Minnesota  
 1185. Goodhue, County of, Minnesota  
 1186. Hennepin, County of, Minnesota  
 1187. Inver Grove Heights, City of, Minnesota  
 1188. Isanti, County of, Minnesota  
 1189. Kandiyohi, County of, Minnesota  
 1190. Lakeville, City of, Minnesota  
 1191. Mankato, City of, Minnesota  
 1192. Maple Grove, City of, Minnesota  
 1193. Maplewood, City of, Minnesota  
 1194. Minneapolis, City of, Minnesota  
 1195. Minnetonka, City of, Minnesota  
 1196. Moorhead, City of, Minnesota

1197. Nicollet, County of, Minnesota
1198. North St. Paul, City of, Minnesota
1199. Olmsted, County of, Minnesota
1200. Otter Tail, County of, Minnesota
1201. Pine, County of, Minnesota
1202. Plymouth, City of, Minnesota
1203. Polk, County of, Minnesota
1204. Ramsey, County of, Minnesota
1205. Rice, County of, Minnesota
1206. Richfield, City of, Minnesota
1207. Rochester, City of, Minnesota
1208. Roseau, County of, Minnesota
1209. Roseville, City of, Minnesota
1210. Savage, City of, Minnesota
1211. Scott, County of, Minnesota
1212. Shakopee, City of, Minnesota
1213. Sherburne, County of, Minnesota
1214. Sibley, County of, Minnesota
1215. St. Cloud, City of, Minnesota
1216. St. Louis Park, City of, Minnesota
1217. Stearns, County of, Minnesota
1218. Steele, County of, Minnesota
1219. Waseca, County of, Minnesota
1220. Woodbury, City of, Minnesota
1221. Wright, County of, Minnesota
1222. Alcorn, County of, Mississippi
1223. Attala, County of, Mississippi
1224. Biloxi, City of, Mississippi
1225. Chickasaw, County of, Mississippi
1226. Clarke, County of, Mississippi
1227. Cleveland, City of, Mississippi
1228. Columbus, City of, Mississippi
1229. Copiah, County of, Mississippi
1230. Gautier, City of, Mississippi
1231. George, County of, Mississippi
1232. Greene, County of, Mississippi
1233. Hancock, County of, Mississippi
1234. Holmes, County of, Mississippi
1235. Jackson, County of, Mississippi
1236. Jefferson Davis, County of, Mississippi
1237. Jones, County of, Mississippi
1238. Lamar, County of, Mississippi
1239. Lauderdale, County of, Mississippi
1240. Lawrence, County of, Mississippi
1241. Lee, County of, Mississippi
1242. Lowndes, County of, Mississippi
1243. Moss Point, City of, Mississippi
1244. Ocean Springs, City of, Mississippi
1245. Oktibbeha, County of, Mississippi
1246. Olive Branch, City of, Mississippi
1247. Panola, County of, Mississippi
1248. Perry, County of, Mississippi
1249. Pike, County of, Mississippi
1250. Pontotoc, County of, Mississippi
1251. Rankin, County of, Mississippi
1252. Southaven, City of, Mississippi
1253. Starkville, City of, Mississippi
1254. Tallahatchie, County of, Mississippi
1255. Tate, County of, Mississippi
1256. Tishomingo, County of, Mississippi
1257. Tupelo, City of, Mississippi
1258. Vicksburg, City of, Mississippi
1259. Walthall, County of, Mississippi
1260. Warren, County of, Mississippi
1261. Wayne, County of, Mississippi
1262. Yalobusha, County of, Mississippi
1263. Adair, County of, Missouri
1264. Andrew, County of, Missouri
1265. Ballwin, City of, Missouri
1266. Blue Springs, City of, Missouri
1267. Cape Girardeau, City of, Missouri
1268. Chesterfield, City of, Missouri
1269. Clay, County of, Missouri
1270. Columbia, City of, Missouri
1271. DeKalb, County of, Missouri
1272. Florissant, City of, Missouri
1273. Harrisonville, City of, Missouri
1274. Jefferson City, City of, Missouri
1275. Laclede, County of, Missouri

- 1276. Lee's Summit, City of, Missouri
- 1277. Liberty, City of, Missouri
- 1278. New Madrid, County of, Missouri
- 1279. Newton, County of, Missouri
- 1280. O'Fallon, City of, Missouri
- 1281. Platte, County of, Missouri
- 1282. Ralls, County of, Missouri
- 1283. St. Charles, City of, Missouri
- 1284. St. Louis, City of, Missouri
- 1285. St. Peters, City of, Missouri
- 1286. University City, City of, Missouri
- 1287. Wentzville, City of, Missouri
- 1288. Wildwood, City of, Missouri
- 1289. Billings, City of, Montana
- 1290. Bozeman, City of, Montana
- 1291. Butte-Silver Bow, City of/ County of, Montana
- 1292. Flathead, County of, Montana
- 1293. Helena, City of, Montana
- 1294. Lewis and Clark, County of, Montana
- 1295. Ravalli, County of, Montana
- 1296. Yellowstone, County of, Montana
- 1297. Adams, County of, Nebraska
- 1298. Bellevue, City of, Nebraska
- 1299. Buffalo, County of, Nebraska
- 1300. Dodge, County of, Nebraska
- 1301. Grand Island, City of, Nebraska
- 1302. Hall, County of, Nebraska
- 1303. Kearney, City of, Nebraska
- 1304. Lancaster, County of, Nebraska
- 1305. Lincoln, City of, Nebraska
- 1306. Madison, County of, Nebraska
- 1307. Omaha, City of, Nebraska
- 1308. Platte, County of, Nebraska
- 1309. Scotts Bluff, County of, Nebraska
- 1310. Boulder City, City of, Nevada
- 1311. Elko, County of, Nevada
- 1312. Lyon, County of, Nevada
- 1313. Mesquite, City of, Nevada
- 1314. Reno, City of, Nevada
- 1315. Dover, City of, New Hampshire
- 1316. Merrimack, County of, New Hampshire
- 1317. Atlantic City, City of, New Jersey
- 1318. Belleville, Township of, New Jersey
- 1319. Bergen, County of, New Jersey
- 1320. Berkeley, Township of, New Jersey
- 1321. Bloomfield, Township of, New Jersey
- 1322. Brick, Township of, New Jersey
- 1323. Bridgewater, Township of, New Jersey
- 1324. Camden, City of, New Jersey
- 1325. Camden, County of, New Jersey
- 1326. Cape May, County of, New Jersey
- 1327. Cherry Hill, Township of, New Jersey
- 1328. Cumberland, County of, New Jersey
- 1329. Deptford, Township of, New Jersey
- 1330. East Brunswick, Township of, New Jersey
- 1331. East Orange, City of, New Jersey
- 1332. Edison, Township of, New Jersey
- 1333. Egg Harbor, Township of, New Jersey
- 1334. Essex, County of, New Jersey
- 1335. Evesham, Township of, New Jersey
- 1336. Ewing, Township of, New Jersey
- 1337. Fair Lawn, Borough of, New Jersey
- 1338. Fort Lee, Borough of, New Jersey
- 1339. Franklin, Township of, New Jersey
- 1340. Freehold, Township of, New Jersey
- 1341. Galloway, Township of, New Jersey
- 1342. Garfield, City of, New Jersey

1343. Gloucester, County of, New Jersey
1344. Gloucester, Township of, New Jersey
1345. Hackensack, City of, New Jersey
1346. Hamilton, Township of, New Jersey
1347. Hillsborough, Township of, New Jersey
1348. Hoboken, City of, New Jersey
1349. Howell, Township of, New Jersey
1350. Irvington, Township of, New Jersey
1351. Jackson, Township of, New Jersey
1352. Jersey City, City of, New Jersey
1353. Kearny, Town of, New Jersey
1354. Lakewood, Township of, New Jersey
1355. Lawrence, Township of, New Jersey
1356. Linden, City of, New Jersey
1357. Livingston, Township of, New Jersey
1358. Long Branch, City of, New Jersey
1359. Manalapan, Township of, New Jersey
1360. Manchester, Township of, New Jersey
1361. Marlboro, Township of, New Jersey
1362. Mercer, County of, New Jersey
1363. Middlesex, County of, New Jersey
1364. Middletown, Township of, New Jersey
1365. Monmouth, County of, New Jersey
1366. Monroe, Township of, New Jersey
1367. Monroe, Township of, New Jersey
1368. Montclair, Township of, New Jersey
1369. Morris, County of, New Jersey
1370. Mount Laurel, Township of, New Jersey
1371. New Brunswick, City of, New Jersey
1372. Newark, City of, New Jersey
1373. North Bergen, Township of, New Jersey
1374. North Brunswick, Township of, New Jersey
1375. Old Bridge, Township of, New Jersey
1376. Orange, Township of/ City of, New Jersey
1377. Parsippany-Troy Hills, Township of, New Jersey
1378. Passaic, City of, New Jersey
1379. Passaic, County of, New Jersey
1380. Paterson, City of, New Jersey
1381. Pennsauken, Township of, New Jersey
1382. Perth Amboy, City of, New Jersey
1383. Piscataway, Township of, New Jersey
1384. Plainfield, City of, New Jersey
1385. Princeton, Municipality of, New Jersey
1386. Salem, County of, New Jersey
1387. Sayreville, Borough of, New Jersey
1388. Somerset, County of, New Jersey
1389. South Brunswick, Township of, New Jersey
1390. Sussex, County of, New Jersey
1391. Teaneck, Township of, New Jersey
1392. Toms River, Township of, New Jersey
1393. Union City, City of, New Jersey
1394. Union, County of, New Jersey
1395. Union, Township of, New Jersey
1396. Warren, County of, New Jersey
1397. Washington, Township of, New Jersey

1398. Wayne, Township of, New Jersey
1399. West New York, Town of, New Jersey
1400. West Orange, Township of, New Jersey
1401. Willingboro, Township of, New Jersey
1402. Winslow, Township of, New Jersey
1403. Woodbridge, Township of, New Jersey
1404. Albany, County of, New York
1405. Amherst, Town of, New York
1406. Bethlehem, Town of, New York
1407. Binghamton, City of, New York
1408. Brighton, Town of, New York
1409. Carmel, Town of, New York
1410. Cattaraugus, County of, New York
1411. Cayuga, County of, New York
1412. Chautauqua, County of, New York
1413. Cheektowaga, Town of, New York
1414. Chemung, County of, New York
1415. Chenango, County of, New York
1416. Cicero, Town of, New York
1417. Clarence, Town of, New York
1418. Clay, Town of, New York
1419. Clifton Park, Town of, New York
1420. Colonie, Town of, New York
1421. Cortlandt, Town of, New York
1422. Delaware, County of, New York
1423. Eastchester, Town of, New York
1424. Essex, County of, New York
1425. Freeport, Village of, New York
1426. Greece, Town of, New York
1427. Greenburgh, Town of, New York
1428. Guilderland, Town of, New York
1429. Hamburg, Town of, New York
1430. Henrietta, Town of, New York
1431. Irondequoit, Town of, New York
1432. Lancaster, Town of, New York
1433. Livingston, County of, New York
1434. Madison, County of, New York
1435. Manlius, Town of, New York
1436. Mount Pleasant, Town of, New York
1437. Mount Vernon, City of, New York
1438. New Rochelle, City of, New York
1439. Newburgh, Town of, New York
1440. Niagara Falls, City of, New York
1441. North Tonawanda, City of, New York
1442. Orleans, County of, New York
1443. Ossining, Town of, New York
1444. Otsego, County of, New York
1445. Penfield, Town of, New York
1446. Perinton, Town of, New York
1447. Putnam, County of, New York
1448. Rockland, County of, New York
1449. Rye, Town of, New York
1450. Salina, Town of, New York
1451. Spring Valley, Village of, New York
1452. Tioga, County of, New York
1453. Tonawanda, Town of, New York
1454. Union, Town of, New York
1455. Wappinger, Town of, New York
1456. Warren, County of, New York
1457. Warwick, Town of, New York
1458. Wayne, County of, New York
1459. Webster, Town of, New York
1460. West Seneca, Town of, New York
1461. White Plains, City of, New York
1462. Yates, County of, New York
1463. Yorktown, Town of, New York
1464. Alleghany, County of, North Carolina
1465. Apex, Town of, North Carolina
1466. Asheville, City of, North Carolina
1467. Bertie, County of, North Carolina
1468. Burlington, City of, North Carolina

1469. Cary, Town of, North Carolina  
 1470. Chapel Hill, Town of, North Carolina  
 1471. Charlotte, City of, North Carolina  
 1472. Chowan, County of, North Carolina  
 1473. Concord, City of, North Carolina  
 1474. Cornelius, Town of, North Carolina  
 1475. Currituck, County of, North Carolina  
 1476. Durham, City of, North Carolina  
 1477. Edgecombe, County of, North Carolina  
 1478. Fuquay-Varina, Town of, North Carolina  
 1479. Garner, Town of, North Carolina  
 1480. Gastonia, City of, North Carolina  
 1481. Goldsboro, City of, North Carolina  
 1482. Greenville, City of, North Carolina  
 1483. Harnett, County of, North Carolina  
 1484. Henderson, County of, North Carolina  
 1485. High Point, City of, North Carolina  
 1486. Hoke, County of, North Carolina  
 1487. Holly Springs, Town of, North Carolina  
 1488. Huntersville, Town of, North Carolina  
 1489. Indian Trail, Town of, North Carolina  
 1490. Jackson, County of, North Carolina  
 1491. Johnston, County of, North Carolina  
 1492. Kannapolis, City of, North Carolina  
 1493. Macon, County of, North Carolina  
 1494. Madison, County of, North Carolina

1495. Matthews, Town of, North Carolina  
 1496. Monroe, City of, North Carolina  
 1497. Mooresville, Town of, North Carolina  
 1498. Nash, County of, North Carolina  
 1499. Pender, County of, North Carolina  
 1500. Polk, County of, North Carolina  
 1501. Raleigh, City of, North Carolina  
 1502. Rocky Mount, City of, North Carolina  
 1503. Salisbury, City of, North Carolina  
 1504. Sanford, City of, North Carolina  
 1505. Stanly, County of, North Carolina  
 1506. Stokes, County of, North Carolina  
 1507. Transylvania, County of, North Carolina  
 1508. Union, County of, North Carolina  
 1509. Wake, County of, North Carolina  
 1510. Wake Forest, Town of, North Carolina  
 1511. Warren, County of, North Carolina  
 1512. Washington, County of, North Carolina  
 1513. Wilson, City of, North Carolina  
 1514. Wilson, County of, North Carolina  
 1515. Yadkin, County of, North Carolina  
 1516. Yancey, County of, North Carolina  
 1517. Cass, County of, North Dakota  
 1518. Fargo, City of, North Dakota  
 1519. Grand Forks, City of, North Dakota  
 1520. Minot, City of, North Dakota  
 1521. Morton, County of, North Dakota  
 1522. West Fargo, City of, North Dakota  
 1523. Anderson, Township of, Ohio



1524. Athens, Township of, Ohio  
 1525. Austintown, Township of, Ohio  
 1526. Bath, Township of, Ohio  
 1527. Beavercreek, City of, Ohio  
 1528. Beavercreek, Township of, Ohio  
 1529. Boardman, Township of, Ohio  
 1530. Bowling Green, City of, Ohio  
 1531. Brown, County of, Ohio  
 1532. Brunswick, City of, Ohio  
 1533. Carroll, County of, Ohio  
 1534. Clark, County of, Ohio  
 1535. Clear Creek, Township of, Ohio  
 1536. Cleveland Heights, City of, Ohio  
 1537. Colerain, Township of, Ohio  
 1538. Columbus, City of, Ohio  
 1539. Concord, Township of, Ohio  
 1540. Deerfield, Township of, Ohio  
 1541. Defiance, County of, Ohio  
 1542. Delaware, City of, Ohio  
 1543. Dublin, City of, Ohio  
 1544. Fairborn, City of, Ohio  
 1545. Fostoria, City of, Ohio  
 1546. Franklin, Township of, Ohio  
 1547. Gahanna, City of, Ohio  
 1548. Green, Township of, Ohio  
 1549. Greene, County of, Ohio  
 1550. Grove City, City of, Ohio  
 1551. Hardin, County of, Ohio  
 1552. Highland, County of, Ohio  
 1553. Hilliard, City of, Ohio  
 1554. Holmes, County of, Ohio  
 1555. Huber Heights, City of, Ohio  
 1556. Jackson, Township of, Ohio  
 1557. Jackson, Township of, Ohio  
 1558. Kettering, City of, Ohio  
 1559. Lakewood, City of, Ohio  
 1560. Lancaster, City of, Ohio  
 1561. Liberty, Township of, Ohio  
 1562. Liberty, Township of, Ohio  
 1563. Madison, County of, Ohio  
 1564. Mahoning, County of, Ohio  
 1565. Mansfield, City of, Ohio  
 1566. Marion, City of, Ohio  
 1567. Marion, Township of, Ohio  
 1568. Mason, City of, Ohio  
 1569. Medina, County of, Ohio

1570. Mentor, City of, Ohio  
 1571. Miami, County of, Ohio  
 1572. Miami, Township of, Ohio  
 1573. Miami, Township of, Ohio  
 1574. Mifflin, Township of, Ohio  
 1575. Monroe, County of, Ohio  
 1576. Morrow, County of, Ohio  
 1577. Newark, City of, Ohio  
 1578. Norwalk, City of, Ohio  
 1579. Norwich, Township of, Ohio  
 1580. Orange, Township of, Ohio  
 1581. Perry, County of, Ohio  
 1582. Pickaway, County of, Ohio  
 1583. Plain, Township of, Ohio  
 1584. Preble, County of, Ohio  
 1585. Putnam, County of, Ohio  
 1586. Reynoldsburg, City of, Ohio  
 1587. Richland, County of, Ohio  
 1588. Sandusky, City of, Ohio  
 1589. Springfield, City of, Ohio  
 1590. Springfield, Township of, Ohio  
 1591. Sylvania, Township of, Ohio  
 1592. Union, County of, Ohio  
 1593. Union, Township of, Ohio  
 1594. Upper Arlington, City of, Ohio  
 1595. Vinton, County of, Ohio  
 1596. Violet, Township of, Ohio  
 1597. Warren, County of, Ohio  
 1598. Washington, Township of, Ohio  
 1599. Washington, Township of, Ohio  
 1600. West Chester, Township of, Ohio  
 1601. Westerville, City of, Ohio  
 1602. Westlake, City of, Ohio  
 1603. Wood, County of, Ohio  
 1604. Youngstown, City of, Ohio  
 1605. Bartlesville, City of, Oklahoma  
 1606. Bryan, County of, Oklahoma  
 1607. Canadian, County of, Oklahoma  
 1608. Carter, County of, Oklahoma  
 1609. Cherokee, County of, Oklahoma  
 1610. Collinsville, City of, Oklahoma  
 1611. Garfield, County of, Oklahoma  
 1612. Moore, City of, Oklahoma  
 1613. Pontotoc, County of, Oklahoma  
 1614. Sequoyah, County of, Oklahoma  
 1615. Wagoner, County of, Oklahoma

1616. Albany, City of, Oregon
1617. Beaverton, City of, Oregon
1618. Bend, City of, Oregon
1619. Benton, County of, Oregon
1620. Corvallis, City of, Oregon
1621. Curry, County of, Oregon
1622. Deschutes, County of, Oregon
1623. Douglas, County of, Oregon
1624. Eugene, City of, Oregon
1625. Grants Pass, City of, Oregon
1626. Gresham, City of, Oregon
1627. Hillsboro, City of, Oregon
1628. Keizer, City of, Oregon
1629. Klamath, County of, Oregon
1630. Lake Oswego, City of, Oregon
1631. Lincoln, County of, Oregon
1632. Linn, County of, Oregon
1633. Malheur, County of, Oregon
1634. Marion, County of, Oregon
1635. McMinnville, City of, Oregon
1636. Medford, City of, Oregon
1637. Oregon City, City of, Oregon
1638. Polk, County of, Oregon
1639. Redmond, City of, Oregon
1640. Salem, City of, Oregon
1641. Springfield, City of, Oregon
1642. Tigard, City of, Oregon
1643. Umatilla, County of, Oregon
1644. Abington, Township of, Pennsylvania
1645. Allentown, City of, Pennsylvania
1646. Altoona, City of, Pennsylvania
1647. Berks, County of, Pennsylvania
1648. Bethel Park, Municipality of, Pennsylvania
1649. Bethlehem, City of, Pennsylvania
1650. Blair, County of, Pennsylvania
1651. Centre, County of, Pennsylvania
1652. Cheltenham, Township of, Pennsylvania
1653. Chester, City of, Pennsylvania
1654. Chester, County of, Pennsylvania
1655. Cranberry, Township of, Pennsylvania
1656. Crawford, County of, Pennsylvania
1657. Cumberland, County of, Pennsylvania
1658. Erie, City of, Pennsylvania
1659. Falls, Township of, Pennsylvania
1660. Hampden, Township of, Pennsylvania
1661. Harrisburg, City of, Pennsylvania
1662. Haverford, Township of, Pennsylvania
1663. Hempfield, Township of, Pennsylvania
1664. Jefferson, County of, Pennsylvania
1665. Lancaster, City of, Pennsylvania
1666. Lancaster, County of, Pennsylvania
1667. Lebanon, County of, Pennsylvania
1668. Lower Macungie, Township of, Pennsylvania
1669. Lower Merion, Township of, Pennsylvania
1670. Lower Paxton, Township of, Pennsylvania
1671. Lower Southampton, Township of, Pennsylvania
1672. Manheim, Township of, Pennsylvania
1673. McKean, County of, Pennsylvania
1674. Mifflin, County of, Pennsylvania
1675. Millcreek, Township of, Pennsylvania
1676. Montgomery, County of, Pennsylvania
1677. Mount Lebanon, Township of, Pennsylvania
1678. New Castle, City of, Pennsylvania
1679. North Huntingdon, Township of, Pennsylvania
1680. Northampton, Township of, Pennsylvania
1681. Penn Hills, Township of, Pennsylvania
1682. Perry, County of, Pennsylvania

- 1683. Radnor, Township of, Pennsylvania
- 1684. Reading, City of, Pennsylvania
- 1685. Ridley, Township of, Pennsylvania
- 1686. Ross, Township of, Pennsylvania
- 1687. Scranton, City of, Pennsylvania
- 1688. Snyder, County of, Pennsylvania
- 1689. Somerset, County of, Pennsylvania
- 1690. State College, Borough of, Pennsylvania
- 1691. Susquehanna, County of, Pennsylvania
- 1692. Union, County of, Pennsylvania
- 1693. Upper Darby, Township of, Pennsylvania
- 1694. Upper Merion, Township of, Pennsylvania
- 1695. Venango, County of, Pennsylvania
- 1696. Warren, County of, Pennsylvania
- 1697. Wayne, County of, Pennsylvania
- 1698. York, City of, Pennsylvania
- 1699. York, County of, Pennsylvania
- 1700. Adjuntas, Municipality of, Puerto Rico
- 1701. Arroyo, Municipality of, Puerto Rico
- 1702. Barceloneta, Municipality of, Puerto Rico
- 1703. Bayamón, Municipality of, Puerto Rico
- 1704. Caguas, Municipality of, Puerto Rico
- 1705. Carolina, Municipality of, Puerto Rico
- 1706. Catano, Municipality of, Puerto Rico
- 1707. Ceiba, Municipality of, Puerto Rico
- 1708. Cidra, Municipality of, Puerto Rico
- 1709. Coamo, Municipality of, Puerto Rico
- 1710. Corozal, Municipality of, Puerto Rico
- 1711. Guayama, Municipality of, Puerto Rico
- 1712. Guaynabo, Municipality of, Puerto Rico
- 1713. Gurabo, Municipality of, Puerto Rico
- 1714. Humacao, Municipality of, Puerto Rico
- 1715. Las Piedras, Municipality of, Puerto Rico
- 1716. Mayagüez, Municipality of, Puerto Rico
- 1717. San Sebastián, Municipality of, Puerto Rico
- 1718. Toa Baja, Municipality of, Puerto Rico
- 1719. Vega Baja, Municipality of, Puerto Rico
- 1720. Villalba, Municipality of, Puerto Rico
- 1721. Yauco, Municipality of, Puerto Rico
- 1722. Barrington, Town of, Rhode Island
- 1723. Bristol, Town of, Rhode Island
- 1724. Providence, City of, Rhode Island
- 1725. Warren, Town of, Rhode Island
- 1726. Aiken, City of, South Carolina
- 1727. Columbia, City of, South Carolina
- 1728. Darlington, County of, South Carolina
- 1729. Florence, City of, South Carolina
- 1730. Goose Creek, City of, South Carolina
- 1731. Greenville, City of, South Carolina
- 1732. Greer, City of, South Carolina
- 1733. Hilton Head Island, Town of, South Carolina
- 1734. Rock Hill, City of, South Carolina

1735. Spartanburg, City of, South Carolina
1736. Sumter, City of, South Carolina
1737. Brookings, County of, South Dakota
1738. Brown, County of, South Dakota
1739. Lincoln, County of, South Dakota
1740. Minnehaha, County of, South Dakota
1741. Rapid City, City of, South Dakota
1742. Sioux Falls, City of, South Dakota
1743. Bartlett, City of, Tennessee
1744. Brentwood, City of, Tennessee
1745. Cannon, County of, Tennessee
1746. Carter, County of, Tennessee
1747. Chattanooga, City of, Tennessee
1748. Cheatham, County of, Tennessee
1749. Cleveland, City of, Tennessee
1750. Coffee, County of, Tennessee
1751. Collierville, Town of, Tennessee
1752. Crockett, County of, Tennessee
1753. Davidson, County of, Tennessee
1754. Decatur, County of, Tennessee
1755. Dickson, County of, Tennessee
1756. Dyer, County of, Tennessee
1757. Fayette, County of, Tennessee
1758. Franklin, City of, Tennessee
1759. Gallatin, City of, Tennessee
1760. Germantown, City of, Tennessee
1761. Gibson, County of, Tennessee
1762. Hamblen, County of, Tennessee
1763. Hendersonville, City of, Tennessee
1764. Henry, County of, Tennessee
1765. Jackson, City of, Tennessee
1766. Johnson City, City of, Tennessee
1767. Johnson, County of, Tennessee
1768. Kingsport, City of, Tennessee
1769. Lawrence, County of, Tennessee
1770. Lawrenceburg, City of, Tennessee
1771. Lebanon, City of, Tennessee
1772. Lincoln, County of, Tennessee
1773. Maryville, City of, Tennessee
1774. Maury, County of, Tennessee
1775. McMinnville, City of, Tennessee
1776. Memphis, City of, Tennessee
1777. Morgan, County of, Tennessee
1778. Morristown, City of, Tennessee
1779. Mount Juliet, City of, Tennessee
1780. Nashville-Davidson Metropolitan Government, Tennessee
1781. Overton, County of, Tennessee
1782. Robertson, County of, Tennessee
1783. Shelby, County of, Tennessee
1784. Smyrna, Town of, Tennessee
1785. Sullivan, County of, Tennessee
1786. Sumner, County of, Tennessee
1787. Tipton, County of, Tennessee
1788. Weakley, County of, Tennessee
1789. Wilson, County of, Tennessee
1790. Abilene, City of, Texas
1791. Allen, City of, Texas
1792. Amarillo, City of, Texas
1793. Anderson, County of, Texas
1794. Arlington, City of, Texas
1795. Atascosa, County of, Texas
1796. Austin, City of, Texas
1797. Austin, County of, Texas
1798. Bastrop, County of, Texas
1799. Baytown, City of, Texas
1800. Beaumont, City of, Texas
1801. Bedford, City of, Texas
1802. Bee, County of, Texas
1803. Bell, County of, Texas
1804. Blanco, County of, Texas
1805. Brazoria, County of, Texas
1806. Brown, County of, Texas
1807. Brownsville, City of, Texas
1808. Bryan, City of, Texas
1809. Burleson, City of, Texas
1810. Burnet, County of, Texas
1811. Caldwell, County of, Texas
1812. Calhoun, County of, Texas
1813. Cameron, County of, Texas
1814. Camp, County of, Texas
1815. Carrollton, City of, Texas
1816. Cass, County of, Texas
1817. Cedar Hill, City of, Texas

- |                                       |                                      |
|---------------------------------------|--------------------------------------|
| 1818. Cedar Park, City of, Texas      | 1864. Haltom City, City of, Texas    |
| 1819. Chambers, County of, Texas      | 1865. Hardin, County of, Texas       |
| 1820. Cibolo, City of, Texas          | 1866. Harker Heights, City of, Texas |
| 1821. Cleburne, City of, Texas        | 1867. Harlingen, City of, Texas      |
| 1822. College Station, City of, Texas | 1868. Harris, County of, Texas       |
| 1823. Collin, County of, Texas        | 1869. Harrison, County of, Texas     |
| 1824. Colorado, County of, Texas      | 1870. Hays, County of, Texas         |
| 1825. Comal, County of, Texas         | 1871. Hidalgo, County of, Texas      |
| 1826. Conroe, City of, Texas          | 1872. Hill, County of, Texas         |
| 1827. Cooke, County of, Texas         | 1873. Hood, County of, Texas         |
| 1828. Coppell, City of, Texas         | 1874. Hopkins, County of, Texas      |
| 1829. Copperas Cove, City of, Texas   | 1875. Houston, City of, Texas        |
| 1830. Corpus Christi, City of, Texas  | 1876. Houston, County of, Texas      |
| 1831. Dallas, City of, Texas          | 1877. Howard, County of, Texas       |
| 1832. Deer Park, City of, Texas       | 1878. Hunt, County of, Texas         |
| 1833. Del Rio, City of, Texas         | 1879. Huntsville, City of, Texas     |
| 1834. Denton, City of, Texas          | 1880. Hurst, City of, Texas          |
| 1835. Denton, County of, Texas        | 1881. Irving, City of, Texas         |
| 1836. DeSoto, City of, Texas          | 1882. Jasper, County of, Texas       |
| 1837. Dimmit, County of, Texas        | 1883. Jefferson, County of, Texas    |
| 1838. Duncanville, City of, Texas     | 1884. Keller, City of, Texas         |
| 1839. Ector, County of, Texas         | 1885. Kerr, County of, Texas         |
| 1840. Edinburg, City of, Texas        | 1886. Killeen, City of, Texas        |
| 1841. El Paso, City of, Texas         | 1887. Kyle, City of, Texas           |
| 1842. El Paso, County of, Texas       | 1888. La Porte, City of, Texas       |
| 1843. Erath, County of, Texas         | 1889. Lancaster, City of, Texas      |
| 1844. Eules, City of, Texas           | 1890. League City, City of, Texas    |
| 1845. Falls, County of, Texas         | 1891. Leander, City of, Texas        |
| 1846. Fannin, County of, Texas        | 1892. Leon, County of, Texas         |
| 1847. Farmers Branch, City of, Texas  | 1893. Leon Valley, City of, Texas    |
| 1848. Flower Mound, Town of, Texas    | 1894. Lewisville, City of, Texas     |
| 1849. Fort Bend, County of, Texas     | 1895. Liberty, County of, Texas      |
| 1850. Fort Worth, City of, Texas      | 1896. Limestone, County of, Texas    |
| 1851. Franklin, County of, Texas      | 1897. Little Elm, City of, Texas     |
| 1852. Friendswood, City of, Texas     | 1898. Longview, City of, Texas       |
| 1853. Frisco, City of, Texas          | 1899. Lubbock, City of, Texas        |
| 1854. Galveston, City of, Texas       | 1900. Lubbock, County of, Texas      |
| 1855. Galveston, County of, Texas     | 1901. Lufkin, City of, Texas         |
| 1856. Garland, City of, Texas         | 1902. Madison, County of, Texas      |
| 1857. Georgetown, City of, Texas      | 1903. Mansfield, City of, Texas      |
| 1858. Grand Prairie, City of, Texas   | 1904. Matagorda, County of, Texas    |
| 1859. Grapevine, City of, Texas       | 1905. McAllen, City of, Texas        |
| 1860. Grayson, County of, Texas       | 1906. McKinney, City of, Texas       |
| 1861. Gregg, County of, Texas         | 1907. Medina, County of, Texas       |
| 1862. Guadalupe, County of, Texas     | 1908. Mesquite, City of, Texas       |
| 1863. Hale, County of, Texas          | 1909. Midland, City of, Texas        |

1910. Midland, County of, Texas
1911. Midlothian, City of, Texas
1912. Milam, County of, Texas
1913. Mission, City of, Texas
1914. Missouri City, City of, Texas
1915. Morris, County of, Texas
1916. Nacogdoches, City of, Texas
1917. Nacogdoches, County of, Texas
1918. Navarro, County of, Texas
1919. New Braunfels, City of, Texas
1920. Newton, County of, Texas
1921. North Richland Hills, City of, Texas
1922. Nueces, County of, Texas
1923. Odessa, City of, Texas
1924. Orange, County of, Texas
1925. Panola, County of, Texas
1926. Parker, County of, Texas
1927. Pasadena, City of, Texas
1928. Pearland, City of, Texas
1929. Pflugerville, City of, Texas
1930. Pharr, City of, Texas
1931. Plano, City of, Texas
1932. Port Arthur, City of, Texas
1933. Potter, County of, Texas
1934. Randall, County of, Texas
1935. Red River, County of, Texas
1936. Richardson, City of, Texas
1937. Robertson, County of, Texas
1938. Rockwall, City of, Texas
1939. Rosenberg, City of, Texas
1940. Round Rock, City of, Texas
1941. Rowlett, City of, Texas
1942. San Angelo, City of, Texas
1943. San Juan, City of, Texas
1944. San Marcos, City of, Texas
1945. San Patricio, County of, Texas
1946. Schertz, City of, Texas
1947. Shelby, County of, Texas
1948. Sherman, City of, Texas
1949. Socorro, City of, Texas
1950. Southlake, City of, Texas
1951. Starr, County of, Texas
1952. Sugar Land, City of, Texas
1953. Taylor, County of, Texas
1954. Temple, City of, Texas
1955. Texarkana, City of, Texas
1956. Texas City, City of, Texas
1957. The Colony, City of, Texas
1958. Tom Green, County of, Texas
1959. Travis, County of, Texas
1960. Trinity, County of, Texas
1961. Tyler, City of, Texas
1962. Uvalde, County of, Texas
1963. Val Verde, County of, Texas
1964. Van Zandt, County of, Texas
1965. Victoria, City of, Texas
1966. Victoria, County of, Texas
1967. Waco, City of, Texas
1968. Walker, County of, Texas
1969. Waller, County of, Texas
1970. Washington, County of, Texas
1971. Waxahachie, City of, Texas
1972. Weatherford, City of, Texas
1973. Weslaco, City of, Texas
1974. Wharton, County of, Texas
1975. Wichita Falls, City of, Texas
1976. Wilson, County of, Texas
1977. Wise, County of, Texas
1978. Wood, County of, Texas
1979. Wylie, City of, Texas
1980. American Fork, City of, Utah
1981. Bountiful, City of, Utah
1982. Box Elder, County of, Utah
1983. Carbon, County of, Utah
1984. Cedar City, City of, Utah
1985. Clearfield, City of, Utah
1986. Cottonwood Heights, City of, Utah
1987. Davis, County of, Utah
1988. Draper, City of, Utah
1989. Eagle Mountain, City of, Utah
1990. Herriman, City of, Utah
1991. Holladay, City of, Utah
1992. Iron, County of, Utah
1993. Kaysville, City of, Utah
1994. Kearns, Metro Township of, Utah
1995. Layton, City of, Utah
1996. Lehi, City of, Utah
1997. Logan, City of, Utah
1998. Midvale, City of, Utah

1999. Millard, County of, Utah
2000. Millcreek, City of, Utah
2001. Murray, City of, Utah
2002. Ogden, City of, Utah
2003. Orem, City of, Utah
2004. Pleasant Grove, City of, Utah
2005. Provo, City of, Utah
2006. Riverton, City of, Utah
2007. Roy, City of, Utah
2008. Salt Lake City, City of, Utah
2009. San Juan, County of, Utah
2010. Sandy, City of, Utah
2011. Sanpete, County of, Utah
2012. Saratoga Springs, City of, Utah
2013. South Jordan, City of, Utah
2014. Spanish Fork, City of, Utah
2015. Springville, City of, Utah
2016. St. George, City of, Utah
2017. Syracuse, City of, Utah
2018. Taylorsville, City of, Utah
2019. Tooele, City of, Utah
2020. West Jordan, City of, Utah
2021. West Valley City, City of, Utah
2022. Addison, County of, Vermont
2023. Bennington, County of, Vermont
2024. Burlington, City of, Vermont
2025. Chittenden, County of, Vermont
2026. Franklin, County of, Vermont
2027. Rutland, County of, Vermont
2028. Washington, County of, Vermont
2029. Windham, County of, Vermont
2030. Windsor, County of, Vermont
2031. Albemarle, County of, Virginia
2032. Augusta, County of, Virginia
2033. Bedford, County of, Virginia
2034. Blacksburg, Town of, Virginia
2035. Buchanan, County of, Virginia
2036. Campbell, County of, Virginia
2037. Caroline, County of, Virginia
2038. Carroll, County of, Virginia
2039. Charlottesville, City of, Virginia
2040. Gloucester, County of, Virginia
2041. Grayson, County of, Virginia
2042. Hampton, City of, Virginia
2043. Hanover, County of, Virginia
2044. Harrisonburg, City of, Virginia
2045. James City, County of, Virginia
2046. Leesburg, Town of, Virginia
2047. Lynchburg, City of, Virginia
2048. Manassas, City of, Virginia
2049. Martinsville, City of, Virginia
2050. Newport News, City of, Virginia
2051. Orange, County of, Virginia
2052. Petersburg, City of, Virginia
2053. Portsmouth, City of, Virginia
2054. Rockingham, County of, Virginia
2055. Spotsylvania, County of, Virginia
2056. Suffolk, City of, Virginia
2057. York, County of, Virginia
2058. Auburn, City of, Washington
2059. Bellevue, City of, Washington
2060. Bellingham, City of, Washington
2061. Benton, County of, Washington
2062. Bothell, City of, Washington
2063. Bremerton, City of, Washington,
2064. Burien, City of, Washington
2065. Cowlitz, County of, Washington
2066. Des Moines, City of, Washington
2067. Douglas, County of, Washington
2068. Edmonds, City of, Washington
2069. Federal Way, City of, Washington
2070. Grant, County of, Washington
2071. Grays Harbor, County of, Washington
2072. Issaquah, City of, Washington
2073. Kennewick, City of, Washington
2074. Kittitas, County of, Washington
2075. Lacey, City of, Washington
2076. Lake Stevens, City of, Washington
2077. Longview, City of, Washington
2078. Lynnwood, City of, Washington
2079. Marysville, City of, Washington
2080. Mason, County of, Washington
2081. Okanogan, County of, Washington
2082. Pasco, City of, Washington
2083. Pullman, City of, Washington
2084. Puyallup, City of, Washington
2085. Redmond, City of, Washington

- 2086. Renton, City of, Washington
- 2087. Richland, City of, Washington
- 2088. Sammamish, City of,  
Washington
- 2089. San Juan, County of, Washington
- 2090. Seattle, City of, Washington
- 2091. Shoreline, City of, Washington
- 2092. Spokane Valley, City of,  
Washington
- 2093. Stevens, County of, Washington
- 2094. University Place, City of,  
Washington
- 2095. Walla Walla, City of,  
Washington
- 2096. Wenatchee, City of, Washington
- 2097. Yakima, City of, Washington
- 2098. Yakima, County of, Washington
- 2099. Appleton, City of, Wisconsin
- 2100. Beloit, City of, Wisconsin
- 2101. Brookfield, City of, Wisconsin
- 2102. Cudahy, City of, Wisconsin
- 2103. Eau Claire, City of, Wisconsin
- 2104. Fitchburg, City of, Wisconsin
- 2105. Fond du Lac, City of, Wisconsin
- 2106. Franklin, City of, Wisconsin
- 2107. Green Bay, City of, Wisconsin
- 2108. Greenfield, City of, Wisconsin
- 2109. Janesville, City of, Wisconsin
- 2110. La Crosse, City of, Wisconsin
- 2111. Madison, City of, Wisconsin
- 2112. Manitowoc, City of, Wisconsin
- 2113. Marinette, City of, Wisconsin
- 2114. Menomonee Falls, Village of,  
Wisconsin
- 2115. Mount Pleasant, Village of,  
Wisconsin
- 2116. New Berlin, City of, Wisconsin
- 2117. Oak Creek, City of, Wisconsin
- 2118. Oshkosh, City of, Wisconsin
- 2119. Polk, County of, Wisconsin
- 2120. Racine, City of, Wisconsin
- 2121. Sheboygan, City of, Wisconsin
- 2122. South Milwaukee, City of,  
Wisconsin
- 2123. Sun Prairie, City of, Wisconsin
- 2124. Superior, City of, Wisconsin
- 2125. Waukesha, City of, Wisconsin
- 2126. Wausau, City of, Wisconsin
- 2127. Wauwatosa, City of, Wisconsin
- 2128. West Allis, City of, Wisconsin
- 2129. West Bend, City of, Wisconsin
- 2130. Albany, County of, Wyoming
- 2131. Campbell, County of, Wyoming
- 2132. Fremont, County of, Wyoming
- 2133. Gillette, City of, Wyoming
- 2134. Laramie, City of, Wyoming
- 2135. Laramie, County of, Wyoming
- 2136. Natrona, County of, Wyoming
- 2137. Sheridan, County of, Wyoming



## **EXHIBIT X**

### **Governor's Release of Opioid-Related Claims Pursuant to the Walmart Settlement Agreement**

I, [NAME], Governor of the [Commonwealth]/[State]/[Territory] of [Commonwealth]/[State]/[Territory], hereby authorize Attorney General [NAME] to settle and release, to the maximum extent of my power as Governor, all Released Claims of (1) all of [Commonwealth]/[State]/[Territory]'s past and present executive departments, agencies, divisions, boards, commissions and instrumentalities with regulatory authority to enforce state and federal controlled substances acts and (2) all of [Commonwealth]/[State]/[Territory]'s past and present executive departments, agencies, divisions, boards, commissions and instrumentalities that have the authority to bring Claims related to Alleged Harms and/or Covered Conduct seeking money (including abatement and/or remediation) or revocation or suspension of a pharmaceutical distribution or dispensing license. The foregoing authorization is given in connection with Section X.G of that certain settlement agreement dated as of November [●], 2022 setting forth the terms of settlement between and among Walmart Inc., on the one hand, and certain Settling States and certain Participating Subdivisions on the other hand. This release is intended to be a "release from a State's Governor" as contemplated in such section. Capitalized terms used herein and defined in such settlement agreement have the meanings given to them in such settlement agreement.

\_\_\_\_\_  
Governor of the [Commonwealth]/[State]/[Territory] of [Commonwealth]/[State]/[Territory]

Date: \_\_\_\_\_

**TREEHUGGER™**

30% PCW RECYCLED TAB

A Professional Indexes & Files Product

800-422-9191

[www.proindexes.com](http://www.proindexes.com)

EXHIBIT B

**Proposed California State-Subdivision Agreement  
Regarding Distribution and Use of  
Settlement Funds – Walmart Settlement**

**1. Introduction**

Pursuant to the Walmart Settlement Agreement, dated as of November 14, 2022, and any revision thereto (the “Walmart Settlement Agreement”), including Section V and Exhibit O, the State of California proposes this agreement (the “CA Walmart Allocation Agreement”) to govern the allocation, distribution, and use of Settlement Fund payments made to California pursuant to Sections IV and V of the Walmart Settlement Agreement. For the avoidance of doubt, this agreement does not apply to payments made pursuant to Sections VIII or IX of the Walmart Settlement Agreement.

Pursuant to Exhibit O, Paragraph 4, of the Walmart Settlement Agreement, acceptance of this CA Walmart Allocation Agreement is a requirement to be a Participating Subdivision.

**2. Definitions**

- a) *CA Participating Subdivision* means a Participating Subdivision that is also (a) a Plaintiff Subdivision and/or (b) a Primary Subdivision with a population equal to or greater than 10,000. For the avoidance of doubt, eligible CA Participating Subdivisions are those California subdivisions listed in Exhibit C (excluding Litigating Special Districts) and/or Exhibit I to the Walmart Settlement Agreement.
- b) *Allergan Settlement Agreement* means the Allergan Settlement Agreement dated November 22, 2022, and any revision thereto.
- c) *CVS Settlement Agreement* means the CVS Settlement Agreement dated December 9, 2022, and any revision thereto as well as any modification thereto entered into by the State of California and CVS.
- d) *Distributor Settlement Agreement* means the Distributor Settlement Agreement dated July 21, 2021, and any revision thereto.
- e) *Janssen Settlement Agreement* means the Janssen Settlement Agreement dated July 21, 2021, and any revision thereto.
- f) *Teva Settlement Agreement* means the Teva Settlement Agreement dated November 22, 2022, and any revision thereto.
- g) *Walgreens Settlement Agreement* means the Walgreens Settlement Agreement dated December 9, 2022, and any revision thereto.
- h) *CA Litigating Special District* means a Litigating Special District located in California. CA Litigating Special Districts include Downey Unified School District, Elk Grove Unified School District, Kern High School District, Montezuma Fire Protection District (located in Stockton, California), Santa Barbara San Luis Obispo Regional Health Authority, Inland Empire Health Plan, Health Plan of San Joaquin,

San Leandro Unified School District, Pleasant Valley School District Board, and LA Care Health Plan.

- i) *Plaintiff Subdivision* means a Subdivision located in California, other than a CA Litigating Special District, that filed a lawsuit, on behalf of the Subdivision and/or through an official of the Subdivision on behalf of the People of the State of California, against one or more Opioid Defendants prior to October 1, 2020.
- j) *Opioid Defendant* means any defendant (including but not limited to Teva Pharmaceutical Industries Ltd., Allergan Finance, LLC, Allergan Limited, CVS Health Corporation, CVS Pharmacy, Inc., Walgreen Co., Walmart Inc., Johnson & Johnson, Janssen Pharmaceuticals, Inc., Purdue Pharma L.P., Cardinal Health, Inc., AmerisourceBergen Corporation, and McKesson Corporation) named in a lawsuit seeking damages, abatement, or other remedies related to or caused by the opioid public health crisis in any lawsuit brought by any state or local government on or before October 1, 2020.

### **3. General Terms**

This agreement is subject to the requirements of the Walmart Settlement Agreement, as well as applicable law, and the Walmart Settlement Agreement governs over any inconsistent provision of this CA Walmart Allocation Agreement. Terms used in this CA Walmart Allocation Agreement have the same meaning as in the Walmart Settlement Agreement unless otherwise defined herein.

Pursuant to Section V(D)(1) of the Walmart Settlement Agreement, (a) all Settlement Fund payments will be used for Opioid Remediation, except as allowed by Section V(B)(2) of the Walmart Settlement Agreement; and (b) at least seventy percent (70%) of Settlement Fund payment amounts will be used solely for future Opioid Remediation.

### **4. State Allocation**

The Settlement Fund payments to California,<sup>1</sup> pursuant to the Walmart Settlement Agreement, shall be allocated as follows: 15% to the State Fund; 70% to the Abatement Accounts Fund; and 15% to the Subdivision Fund. For the avoidance of doubt, all funds allocated to California from the Settlement Fund shall be combined pursuant to this CA Walmart Allocation Agreement, and 15% of that total shall be allocated to the State of California (the "State of California Allocation"), 70% to the California Abatement Accounts Fund ("CA Abatement Accounts Fund"), and 15% to the California Subdivision Fund ("CA Subdivision Fund").

---

<sup>1</sup> For purposes of clarity, use of the term "California" refers to the geographic territory of California and the state and its local governments therein. The term "State" or "State of California" refers to the State of California as a governmental unit.

**A. State of California Allocation**

Fifteen percent of the total Settlement Fund payments will be allocated to the State and used by the State for future Opioid Remediation.

**B. CA Abatement Accounts Fund**

**i. Allocation of CA Abatement Accounts Funds**

- a) Seventy percent of the total Settlement Fund payments will be allocated to the CA Abatement Accounts Fund. The funds in the CA Abatement Accounts Fund will be allocated based on the allocation model developed in connection with the proposed negotiating class in the National Prescription Opiate Litigation (MDL No. 2804), as adjusted to reflect only those cities and counties that are eligible, based on population or litigation status, to become a CA Participating Subdivision. The percentage from the CA Abatement Accounts Fund allocated to each CA Participating Subdivision is set forth in Appendix 1 in the column entitled abatement percentage (the "Local Allocation"). For the avoidance of doubt, CA Litigating Special Districts and California towns, cities, and counties with a population less than 10,000 are not eligible to receive an allocation of CA Abatement Accounts Funds.
- b) A CA Participating Subdivision that is a county, or a city and county, will be allocated its Local Allocation share as of the date on which it becomes a Participating Subdivision, and will receive payments as provided in the Walmart Settlement Agreement.
- c) A CA Participating Subdivision that is a city will be allocated its Local Allocation share as of the date on which it becomes a Participating Subdivision. The Local Allocation share for a city that is a CA Participating Subdivision will be paid to the county in which the city is located, rather than to the city, so long as: (a) the county is a CA Participating Subdivision, and (b) the city has not advised the Settlement Fund Administrator that it requests direct payment at least 60 days prior to a Payment Date. A Local Allocation share allocated to a city but paid to a county is not required to be spent exclusively for abatement activities in that city, but will become part of the county's share of the CA Abatement Accounts Funds, which will be used in accordance with Section 4.B.ii (Use of CA Abatement Accounts Funds) and reported on in accordance with Section 4.B.iii (CA Abatement Accounts Fund Oversight).
- d) A city within a county that is a CA Participating Subdivision may opt in or out of direct payment at any time, and it may also elect direct payment of only a portion of its share, with the remainder going to the county, by providing notice to the Settlement Fund Administrator at least 60 days prior to a Payment Date. For purposes of this CA Walmart Allocation Agreement, the Cities of Los Angeles, Oakland, San Diego, San Jose and Eureka will be deemed to have elected direct payment if they become Participating Subdivisions.

- e) The State will receive the Local Allocation share of any payment to the Settlement Fund that is attributable to a county or city that is eligible to become a CA Participating Subdivision, but that has not, as of the date of that payment to the Settlement Fund, become a Participating Subdivision.
- f) Funds received by a CA Participating Subdivision, and not expended or encumbered within five years of receipt and in accordance with the Walmart Settlement Agreement and this CA Walmart Allocation Agreement shall be transferred to the State; provided however, that CA Participating Subdivisions have seven years to expend or encumber CA Abatement Accounts Funds designated to support capital outlay projects before they must be transferred to the State. This provision shall not apply to the Cost Reimbursement Funds, which shall be controlled by Appendix 2.

**ii. Use of CA Abatement Accounts Funds**

- a) The CA Abatement Accounts Funds will be used for future Opioid Remediation in one or more of the areas described in the List of Opioid Remediation Uses, which is Exhibit E to the Walmart Settlement Agreement.
- b) In addition to this requirement, no less than 50% of the funds received by a CA Participating Subdivision from the Abatement Accounts Fund in each calendar year will be used for one or more of the following High Impact Abatement Activities:
  - (1) the provision of matching funds or operating costs for substance use disorder facilities within the Behavioral Health Continuum Infrastructure Program;
  - (2) creating new or expanded Substance Use Disorder (“SUD”) treatment infrastructure;
  - (3) addressing the needs of communities of color and vulnerable populations (including sheltered and unsheltered homeless populations) that are disproportionately impacted by SUD;
  - (4) diversion of people with SUD from the justice system into treatment, including by providing training and resources to first and early responders (sworn and non-sworn) and implementing best practices for outreach, diversion and deflection, employability, restorative justice, and harm reduction; and/or
  - (5) interventions to prevent drug addiction in vulnerable youth.
- c) The California Department of Health Care Services (“DHCS”) may add to this list (but not delete from it) by designating additional High Impact Abatement Activities. DHCS will make reasonable efforts to consult with stakeholders, including the CA Participating Subdivisions, before adding additional High Impact Abatement Activities to this list.
- d) For the avoidance of doubt, and subject to the requirements of the Walmart Settlement Agreement and applicable law, CA Participating Subdivisions may form agreements or

ventures, or otherwise work in collaboration with, federal, state, local, tribal or private sector entities in pursuing Opioid Remediation activities funded from the CA Abatement Accounts Fund. Further, provided that all CA Abatement Accounts Funds are used for Opioid Remediation consistent with the Walmart Settlement Agreement and this CA Walmart Allocation Agreement, a county and any cities or towns within the county may agree to reallocate their respective shares of the CA Abatement Accounts Funds among themselves, provided that any direct distribution may only be to a CA Participating Subdivision and any CA Participating Subdivision must agree to their share being reallocated.

### **iii. CA Abatement Accounts Fund Oversight**

- a) Pursuant to Section 5 below, CA Participating Subdivisions receiving settlement funds must prepare and file reports annually regarding the use of those funds. DHCS may regularly review the reports prepared by CA Participating Subdivisions about the use of CA Abatement Accounts Funds for compliance with the Walmart Settlement Agreement and this CA Walmart Allocation Agreement.
- b) If DHCS determines that a CA Participating Subdivision's use of CA Abatement Accounts Funds is inconsistent with the Walmart Settlement Agreement or this CA Walmart Allocation Agreement, whether through review of reports or information from any other sources, DHCS shall send a request to meet and confer with the CA Participating Subdivision. The parties shall meet and confer in an effort to resolve the concern.
- c) If the parties are unable to reach a resolution, DHCS may conduct an audit of the Subdivision's use of the CA Abatement Accounts Funds within one year of the request to meet and confer, unless the parties mutually agree in writing to extend the meet and confer time frame.
- d) If the concern still cannot be resolved, the State may bring a motion or action in the court where the State has filed its Consent Judgment to resolve the concern or otherwise enforce the requirements of the Walmart Settlement Agreement or this CA Walmart Allocation Agreement. However, in no case shall any audit be conducted, or motion be brought, as to a specific expenditure of funds, more than five years after the date on which the expenditure of the funds was reported to DHCS, in accordance with this agreement.
- e) Notwithstanding the foregoing, this Agreement does not limit the statutory or constitutional authority of any state or local agency or official to conduct audits, investigations, or other oversight activities, or to pursue administrative, civil, or criminal enforcement actions.

### **C. CA Subdivision Fund**

- i. Fifteen percent of the total Settlement Fund payments will be allocated to the CA Subdivision Fund. All funds in the CA Subdivision Fund will be allocated among the Plaintiff Subdivisions that are Participating Subdivisions. The funds will be used, subject to any limits imposed by the Walmart Settlement Agreement and this CA Walmart Allocation Agreement, to fund future Opioid Remediation and reimburse past opioid-related expenses, which may include fees and expenses related to litigation, and to pay the reasonable fees and expenses of the Special Master as set forth in Appendix 2.

The CA Subdivision Funds will be allocated as follows:

- a) First, funds in the CA Subdivision Fund shall be used to pay the Special Master's reasonable fees and expenses in accordance with the procedures and limitations set forth in Appendix 2 to this document;
- b) Second, funds will be allocated to Plaintiff Subdivisions that are Participating Subdivisions that have been awarded Costs, as defined by and in accordance with the procedures and limitations set forth in Appendix 2 to this document.
- c) Funds remaining in the CA Subdivision Fund, which shall consist of no less than 50% of the total CA Subdivision Fund received in any year pursuant to Appendix 2, Section 2.c.v, will be distributed to Plaintiff Subdivisions that are Participating Subdivisions, in relative proportion to the Local Allocation. These funds shall be used to fund future opioid-related projects and to reimburse past opioid-related expenses, which may include fees and expenses related to litigation against any Opioid Defendant.

### **D. Provision for State Back-Stop Agreement**

On August 6, 2021, Judge Dan Polster of the U.S. District Court, Northern District of Ohio, Eastern Division, issued an order (ECF Docket Number 3814) ("MDL Fees Order") in the National Prescription Opiate Litigation (MDL No. 2804) "cap[ping] all applicable contingent fee agreements at 15%." Private counsel representing Plaintiff Subdivisions should seek its contingency fees and costs from the Attorney Fee Fund or Cost Funds under the Walmart Settlement Agreement, and, if applicable, the Allergan Settlement Agreement, CVS Settlement Agreement, Distributor Settlement Agreement, Janssen Settlement Agreement, Teva Settlement Agreement, and Walgreens Settlement Agreement.

A Plaintiff Subdivision may separately agree to use its share of the CA Subdivision Fund to pay for fees or costs incurred by its contingency-fee counsel ("State Back-Stop Agreement"), pursuant to Exhibit R, section I(W), of the Walmart Settlement Agreement and the MDL Fees Order, so long as such contingency fees do not exceed a total contingency fee of 15% of the total gross recovery of the Plaintiff Subdivision pursuant to the Walmart Settlement, inclusive of contingency fees from the national Attorney Fee Fund and this State Back-Stop Agreement. Before seeking fees or litigation costs and expenses from a State Back-Stop Agreement, private



counsel representing Plaintiff Subdivisions must first seek contingency fees and costs from the Attorney Fee Fund or Cost Funds created under the Walmart Settlement Agreement. Further, private counsel may only seek reimbursement for litigation fees and costs that have not previously been reimbursed through prior settlements or judgments.

To effectuate a State Back-Stop Agreement pursuant to this section, an agreement in the form of Appendix 3 may be entered into by a Plaintiff Subdivision, private counsel, and the California Office of the Attorney General. The California Office of the Attorney General shall, upon the request of a Plaintiff Subdivision, execute any agreement executed by a Plaintiff Subdivision and its private counsel if it is in the form of Appendix 3. The California Office of the Attorney General will also consider requests from Plaintiff Subdivisions to execute and enter into agreements presented in other forms.

For the avoidance of doubt, this agreement does not require a Plaintiff Subdivision to request or enter into a State Back-Stop Agreement, and no State Back-Stop Agreement shall impose any duty or obligation on the State of California or any of its agencies or officers, including without limitation the Attorney General.

## **5. State and Subdivision Reporting**

- a) DHCS will prepare an annual written report regarding the State's use of funds from the settlement until those funds are fully expended and for one year thereafter. These reports will be made publicly available on the DHCS web site.
- b) Each CA Participating Subdivision that receives payments of funds from the settlement will prepare written reports at least annually regarding the use of those funds, until those funds are fully expended and for one year thereafter. These reports will also include a certification that all funds that the CA Participating Subdivision has received through the settlement have been used in compliance with the Walmart Settlement Agreement and this CA Walmart Allocation Agreement. The report will be in a form reasonably determined by DHCS. Prior to specifying the form of the report DHCS will confer with representatives of the Plaintiff Subdivisions.
- c) The State and all CA Participating Subdivisions receiving CA Abatement Accounts Funds will track all deposits and expenditures. Each such subdivision is responsible solely for the CA Abatement Accounts Funds it receives. A county is not responsible for oversight, reporting, or monitoring of CA Abatement Accounts Funds received by a city within that county that receives direct payment. Unless otherwise exempt, Subdivisions' expenditures and uses of CA Abatement Accounts Funds and other Settlement Funds will be subject to the normal budgetary and expenditure process of the Subdivision.
- d) Each Plaintiff Subdivision receiving CA Subdivision Funds will track all deposits and expenditures, as required by the Walmart Settlement Agreement and this CA Walmart Allocation Agreement. Among other things, Plaintiff Subdivisions using monies from the CA Subdivision Fund for purposes that do not qualify as Opioid Remediation must identify and include in their annual report, the amount and how such funds were used,

including if used to pay attorneys' fees, investigation costs, or litigation costs. Pursuant to Section V(B)(2) of the Walmart Settlement Agreement, such information must also be reported to the Settlement Fund Administrator and Walmart.

- e) In each year in which DHCS prepares an annual report DHCS will also host a meeting to discuss the annual report and the Opioid Remediation activities being carried out by the State and Participating Subdivisions.

## **6. Miscellaneous**

- a) The State or any CA Participating Subdivision may bring a motion or action in the court where the State has filed its Consent Judgment to enforce the requirements of this CA Walmart Allocation Agreement. Before filing such a motion or action the State will meet and confer with any CA Participating Subdivision that is the subject of the anticipated motion or action, and vice versa.
- b) Except as provided in the Walmart Settlement Agreement, this CA Walmart Allocation Agreement is not enforceable by any party other than the State and the CA Participating Subdivisions. It does not confer any rights or remedies upon, and shall not be enforceable by, any third party.
- c) Except as provided in the CA Walmart Allocation Agreement, if any provision of this agreement or the application thereof to any person, entity, or circumstance shall, to any extent, be invalid or unenforceable, the remainder of this agreement, or the application of such provision to persons, entities, or circumstances other than those as to which it is invalid or unenforceable, will not be affected thereby, and each other provision of this agreement will be valid and enforceable to the fullest extent permitted by law.
- d) Except as provided in the Walmart Settlement Agreement, this agreement shall be governed by and interpreted in accordance with the laws of California.

## APPENDIX 1

**DISCLAIMER:** The allocation percentages herein are estimates only and should not be relied on for decisions regarding legal rights, releases, waivers, or other decisions affecting current or potential legal claims. Percentages shown in the Plaintiff Subdivision Percentage column may change pursuant to Section 4.C. of the California State-Subdivision Agreement Regarding Distribution and Use of Settlement Funds—Walmart Settlement, whereas the percentages shown in the Abatement Percentage column should not change. Participating Subdivisions, underlying calculations, and the calculated allocation percentages are subject to change. Regarding the column herein entitled “Abatement Percentage,” pursuant to Section 4.B.e., the State of California will receive the Local Allocation share of any payment to the Settlement Fund that is attributable to a county or city that is eligible to become a CA Participating Subdivision, but that has not, as of the date of that payment to the Settlement Fund, become a Participating Subdivision. Regarding the column herein entitled “Plaintiff Subdivision Percentage,” payments allocated to a Plaintiff Subdivision, which is not an Initial Participating Subdivision, will be re-allocated among the Plaintiff Subdivisions that are Initial Participating Subdivisions. Regarding the column herein entitled “Abatement Percentage,” the annotation of “100%” refers to one-hundred percent (100%) of the California Abatement Account Funds received, pursuant to Section 4.B. Regarding the column herein entitled “Plaintiff Subdivision Percentage,” the annotation of “100%” refers to one-hundred percent (100%) of the California Subdivision Funds received, pursuant to Section 4.C. Regarding the column herein entitled “Weighted Allocation Percentage,” the annotation of “100%” refers to one-hundred percent (100%) of the combined and weighted allocation of the Abatement Percentage and the Plaintiff Subdivision Percentage.

# APPENDIX 1

Participating Subdivision Classification	Participating Subdivision	County	Abatement Percentage	Plaintiff Subdivision Percentage	Weighted Allocation Percentage
County	<b>Alameda County</b>	Alameda	2.332%	2.853%	2.4237952%
City	Alameda	Alameda	0.069%		0.0570162%
City	Albany	Alameda	0.013%		0.0107768%
City	Berkeley	Alameda	0.152%		0.1249656%
City	Dublin	Alameda	0.033%	0.040%	0.0338810%
City	Emeryville	Alameda	0.023%		0.0185765%
City	Fremont	Alameda	0.108%		0.0888576%
City	Hayward	Alameda	0.117%		0.0966218%
City	Livermore	Alameda	0.054%		0.0446740%
City	Newark	Alameda	0.026%		0.0217626%
City	Oakland	Alameda	0.486%	0.595%	0.5055601%
City	Piedmont	Alameda	0.014%		0.0114064%
City	Pleasanton	Alameda	0.067%		0.0554547%
City	San Leandro	Alameda	0.039%		0.0321267%
City	Union City	Alameda	0.043%		0.0352484%
County	<b>Amador County</b>	Amador	0.226%	0.277%	0.2349885%
County	<b>Butte County</b>	Butte	1.615%	1.975%	1.6783178%
City	Chico	Butte	0.216%	0.264%	0.2246499%
City	Oroville	Butte	0.079%		0.0646595%
County	<b>Calaveras County</b>	Calaveras	0.226%	0.277%	0.2351644%
County	<b>Colusa County</b>	Colusa	0.059%		0.0489221%
County	<b>Contra Costa County</b>	Contra Costa	2.102%	2.571%	2.1844585%
City	Antioch	Contra Costa	0.037%		0.0301879%
City	Brentwood	Contra Costa	0.026%		0.0215339%
City	Clayton	Contra Costa	0.002%		0.0018060%
City	Concord	Contra Costa	0.055%		0.0456676%
City	Danville	Contra Costa	0.010%		0.0082255%
City	El Cerrito	Contra Costa	0.023%		0.0189024%
City	Hercules	Contra Costa	0.010%		0.0078273%

# APPENDIX 1

Participating Subdivision Classification	Participating Subdivision	County	Abatement Percentage	Plaintiff Subdivision Percentage	Weighted Allocation Percentage
City	Lafayette	Contra Costa	0.006%		0.0046030%
City	Martinez	Contra Costa	0.012%		0.0098593%
City	Moraga	Contra Costa	0.004%		0.0031007%
City	Oakley	Contra Costa	0.010%		0.0079416%
City	Orinda	Contra Costa	0.005%		0.0038157%
City	Pinole	Contra Costa	0.013%		0.0110909%
City	Pittsburg	Contra Costa	0.053%		0.0436369%
City	Pleasant Hill	Contra Costa	0.013%		0.0106309%
City	Richmond	Contra Costa	0.146%		0.1201444%
City	San Pablo	Contra Costa	0.018%		0.0148843%
City	San Ramon	Contra Costa	0.021%		0.0176459%
City	Walnut Creek	Contra Costa	0.026%		0.0212132%
County	<b>Del Norte County</b>	Del Norte	0.114%	0.140%	0.1189608%
County	<b>El Dorado County</b>	El Dorado	0.768%	0.939%	0.7980034%
City	Placerville	El Dorado	0.015%		0.0127642%
City	South Lake Tahoe	El Dorado	0.081%		0.0665456%
County	<b>Fresno County</b>	Fresno	1.895%	2.318%	1.9693410%
City	Clovis	Fresno	0.065%		0.0536211%
City	Coalinga	Fresno	0.012%		0.0098554%
City	Fresno	Fresno	0.397%		0.3270605%
City	Kerman	Fresno	0.005%		0.0042534%
City	Kingsburg	Fresno	0.008%		0.0066167%
City	Mendota	Fresno	0.002%		0.0019387%
City	Orange Cove	Fresno	0.004%		0.0035607%
City	Parlier	Fresno	0.008%		0.0069755%
City	Reedley	Fresno	0.012%		0.0098804%
City	Sanger	Fresno	0.018%		0.0146135%
City	Selma	Fresno	0.015%		0.0127537%
County	<b>Glenn County</b>	Glenn	0.107%	0.131%	0.1116978%
County	<b>Humboldt County</b>	Humboldt	1.030%	1.260%	1.0703185%

# APPENDIX 1

Participating Subdivision Classification	Participating Subdivision	County	Abatement Percentage	Plaintiff Subdivision Percentage	Weighted Allocation Percentage
City	Arcata	Humboldt	0.054%		0.0447660%
City	Eureka	Humboldt	0.117%	0.143%	0.1216284%
City	Fortuna	Humboldt	0.032%		0.0266837%
County	<i>Imperial County</i>	Imperial	0.258%	0.315%	0.2679006%
City	Brawley	Imperial	0.011%		0.0087986%
City	Calexico	Imperial	0.019%		0.0152799%
City	El Centro	Imperial	0.158%		0.1302522%
City	Imperial	Imperial	0.006%		0.0048791%
County	<i>Inyo County</i>	Inyo	0.073%	0.089%	0.0754413%
County	<i>Kern County</i>	Kern	2.517%	3.079%	2.6159145%
City	Arvin	Kern	0.006%		0.0046425%
City	Bakersfield	Kern	0.212%		0.1747198%
City	California City	Kern	0.009%		0.0070820%
City	Delano	Kern	0.030%		0.0249316%
City	McFarland	Kern	0.003%		0.0025644%
City	Ridgecrest	Kern	0.015%		0.0120938%
City	Shafter	Kern	0.013%		0.0103417%
City	Tehachapi	Kern	0.009%		0.0073580%
City	Wasco	Kern	0.008%		0.0069861%
County	<i>Kings County</i>	Kings	0.293%		0.2413469%
City	Avenal	Kings	0.007%		0.0056335%
City	Corcoran	Kings	0.013%		0.0107032%
City	Hanford	Kings	0.027%		0.0226038%
City	Lemoore	Kings	0.016%		0.0131900%
County	<i>Lake County</i>	Lake	0.795%		0.6545389%
City	Clearlake	Lake	0.041%	0.050%	0.0426253%
City	Lakeport	Lake	0.021%	0.026%	0.0222964%
County	<i>Lassen County</i>	Lassen	0.319%	0.391%	0.3320610%
City	Susanville	Lassen	0.027%		0.0219295%
County	<i>Los Angeles County</i>	Los Angeles	13.896%	16.999%	14.4437559%

# APPENDIX 1

Participating Subdivision Classification	Participating Subdivision	County	Abatement Percentage	Plaintiff Subdivision Percentage	Weighted Allocation Percentage
City	Agoura Hills	Los Angeles	0.005%		0.0040024%
City	Alhambra	Los Angeles	0.042%		0.0343309%
City	Arcadia	Los Angeles	0.033%		0.0267718%
City	Artesia	Los Angeles	0.001%		0.0005100%
City	Azusa	Los Angeles	0.026%		0.0210857%
City	Baldwin Park	Los Angeles	0.027%		0.0218520%
City	Bell	Los Angeles	0.008%		0.0068783%
City	Bellflower	Los Angeles	0.002%		0.0014485%
City	Bell Gardens	Los Angeles	0.014%		0.0114301%
City	Beverly Hills	Los Angeles	0.065%		0.0534897%
City	Burbank	Los Angeles	0.100%		0.0823132%
City	Calabasas	Los Angeles	0.006%		0.0048948%
City	Carson	Los Angeles	0.019%		0.0159805%
City	Cerritos	Los Angeles	0.005%		0.0039682%
City	Claremont	Los Angeles	0.010%		0.0082584%
City	Commerce	Los Angeles	0.000%		0.0002971%
City	Compton	Los Angeles	0.044%		0.0361882%
City	Covina	Los Angeles	0.028%		0.0229127%
City	Cudahy	Los Angeles	0.001%		0.0006020%
City	Culver City	Los Angeles	0.055%		0.0449894%
City	Diamond Bar	Los Angeles	0.001%		0.0006993%
City	Downey	Los Angeles	0.052%		0.0429994%
City	Duarte	Los Angeles	0.003%		0.0027261%
City	El Monte	Los Angeles	0.031%	0.038%	0.0318985%
City	El Segundo	Los Angeles	0.033%		0.0268020%
City	Gardena	Los Angeles	0.034%		0.0278088%
City	Glendale	Los Angeles	0.166%		0.1366586%
City	Glendora	Los Angeles	0.016%		0.0134411%
City	Hawaiian Gardens	Los Angeles	0.005%		0.0040549%
City	Hawthorne	Los Angeles	0.050%		0.0407833%

# APPENDIX 1

Participating Subdivision Classification	Participating Subdivision	County	Abatement Percentage	Plaintiff Subdivision Percentage	Weighted Allocation Percentage
City	Hermosa Beach	Los Angeles	0.018%		0.0145307%
City	Huntington Park	Los Angeles	0.023%		0.0190667%
City	Inglewood	Los Angeles	0.059%		0.0489195%
City	La Cañada Flintridge	Los Angeles	0.003%		0.0025565%
City	Lakewood	Los Angeles	0.005%		0.0039971%
City	La Mirada	Los Angeles	0.010%		0.0081572%
City	Lancaster	Los Angeles	0.045%		0.0369689%
City	La Puente	Los Angeles	0.002%		0.0012999%
City	La Verne	Los Angeles	0.024%		0.0194190%
City	Lawndale	Los Angeles	0.002%		0.0017731%
City	Lomita	Los Angeles	0.004%		0.0031940%
City	Long Beach	Los Angeles	0.439%		0.3614151%
City	Los Angeles	Los Angeles	2.715%	3.321%	2.8218811%
City	Lynwood	Los Angeles	0.016%		0.0134345%
City	Malibu	Los Angeles	0.002%		0.0019269%
City	Manhattan Beach	Los Angeles	0.032%		0.0260686%
City	Maywood	Los Angeles	0.004%		0.0035528%
City	Monrovia	Los Angeles	0.031%		0.0254455%
City	Montebello	Los Angeles	0.030%		0.0250670%
City	Monterey Park	Los Angeles	0.031%		0.0256677%
City	Norwalk	Los Angeles	0.031%		0.0258228%
City	Palmdale	Los Angeles	0.046%		0.0375827%
City	Palos Verdes Estates	Los Angeles	0.006%		0.0053102%
City	Paramount	Los Angeles	0.011%		0.0091483%
City	Pasadena	Los Angeles	0.146%		0.1200524%
City	Pico Rivera	Los Angeles	0.022%		0.0183333%
City	Pomona	Los Angeles	0.111%		0.0911933%
City	Rancho Palos Verdes	Los Angeles	0.002%		0.0012645%
City	Redondo Beach	Los Angeles	0.062%		0.0506992%
City	Rosemead	Los Angeles	0.003%		0.0028260%



# APPENDIX 1

Participating Subdivision Classification	Participating Subdivision	County	Abatement Percentage	Plaintiff Subdivision Percentage	Weighted Allocation Percentage
City	San Dimas	Los Angeles	0.003%		0.0022016%
City	San Fernando	Los Angeles	0.013%		0.0104837%
City	San Gabriel	Los Angeles	0.018%		0.0147726%
City	San Marino	Los Angeles	0.009%		0.0073791%
City	Santa Clarita	Los Angeles	0.022%		0.0178167%
City	Santa Fe Springs	Los Angeles	0.031%		0.0257531%
City	Santa Monica	Los Angeles	0.158%		0.1298513%
City	Sierra Madre	Los Angeles	0.006%		0.0048646%
City	Signal Hill	Los Angeles	0.010%		0.0084884%
City	South El Monte	Los Angeles	0.005%		0.0039603%
City	South Gate	Los Angeles	0.020%		0.0166272%
City	South Pasadena	Los Angeles	0.012%		0.0095334%
City	Temple City	Los Angeles	0.005%		0.0039498%
City	Torrance	Los Angeles	0.112%		0.0919820%
City	Walnut	Los Angeles	0.006%		0.0047305%
City	West Covina	Los Angeles	0.049%		0.0404521%
City	West Hollywood	Los Angeles	0.013%		0.0108517%
City	Whittier	Los Angeles	0.032%		0.0260581%
County	<i>Madera County</i>	Madera	0.349%	0.427%	0.3630669%
City	Chowchilla	Madera	0.012%		0.0097332%
City	Madera	Madera	0.039%		0.0318441%
County	<i>Marin County</i>	Marin	0.564%	0.690%	0.5861325%
City	Larkspur	Marin	0.015%		0.0124697%
City	Mill Valley	Marin	0.020%		0.0168401%
City	Novato	Marin	0.028%		0.0229824%
City	San Anselmo	Marin	0.009%		0.0078062%
City	San Rafael	Marin	0.089%		0.0729823%
County	<i>Mariposa County</i>	Mariposa	0.084%	0.103%	0.0876131%
County	<i>Mendocino County</i>	Mendocino	0.439%	0.536%	0.4558394%
City	Ukiah	Mendocino	0.039%		0.0317153%

# APPENDIX 1

Participating Subdivision Classification	Participating Subdivision	County	Abatement Percentage	Plaintiff Subdivision Percentage	Weighted Allocation Percentage
County	<b>Merced County</b>	Merced	0.551%	0.674%	0.5724262%
City	Atwater	Merced	0.024%		0.0195846%
City	Livingston	Merced	0.006%		0.0045873%
City	Los Banos	Merced	0.020%		0.0165142%
City	Merced	Merced	0.061%		0.0500762%
County	<b>Modoc County</b>	Modoc	0.065%	0.080%	0.0678250%
County	<b>Mono County</b>	Mono	0.023%	0.029%	0.0242606%
County	<b>Monterey County</b>	Monterey	0.908%	1.111%	0.9437083%
City	Greenfield	Monterey	0.006%		0.0050552%
City	King City	Monterey	0.005%		0.0037355%
City	Marina	Monterey	0.017%		0.0144098%
City	Monterey	Monterey	0.041%		0.0336540%
City	Pacific Grove	Monterey	0.009%		0.0074842%
City	Salinas	Monterey	0.094%		0.0776576%
City	Seaside	Monterey	0.023%		0.0191772%
City	Soledad	Monterey	0.007%		0.0060870%
County	<b>Napa County</b>	Napa	0.288%	0.352%	0.2994325%
City	American Canyon	Napa	0.017%		0.0136869%
City	Napa	Napa	0.078%		0.0642783%
County	<b>Nevada County</b>	Nevada	0.441%	0.539%	0.4579827%
City	Grass Valley	Nevada	0.024%		0.0197805%
City	Truckee	Nevada	0.003%		0.0023843%
County	<b>Orange County</b>	Orange	4.364%	5.339%	4.5363576%
City	Aliso Viejo	Orange	0.014%		0.0113841%
City	Anaheim	Orange	0.554%	0.678%	0.5759282%
City	Brea	Orange	0.086%		0.0708897%
City	Buena Park	Orange	0.087%		0.0714352%
City	Costa Mesa	Orange	0.124%	0.152%	0.1288366%
City	Cypress	Orange	0.033%		0.0271937%
City	Dana Point	Orange	0.001%		0.0005560%

# APPENDIX 1

Participating Subdivision Classification	Participating Subdivision	County	Abatement Percentage	Plaintiff Subdivision Percentage	Weighted Allocation Percentage
City	Fountain Valley	Orange	0.055%		0.0455980%
City	Fullerton	Orange	0.137%	0.168%	0.1425744%
City	Garden Grove	Orange	0.213%		0.1752482%
City	Huntington Beach	Orange	0.247%	0.302%	0.2568420%
City	Irvine	Orange	0.139%	0.170%	0.1442350%
City	Laguna Beach	Orange	0.047%	0.058%	0.0493043%
City	Laguna Hills	Orange	0.014%		0.0115457%
City	Laguna Niguel	Orange	0.001%		0.0007071%
City	Laguna Woods	Orange	0.001%		0.0006546%
City	La Habra	Orange	0.060%	0.073%	0.0621049%
City	Lake Forest	Orange	0.012%		0.0101249%
City	La Palma	Orange	0.012%		0.0095439%
City	Los Alamitos	Orange	0.008%		0.0069190%
City	Mission Viejo	Orange	0.014%		0.0117560%
City	Newport Beach	Orange	0.179%		0.1470134%
City	Orange	Orange	0.150%		0.1231320%
City	Placentia	Orange	0.029%	0.035%	0.0298912%
City	Rancho Santa Margarita	Orange	0.001%		0.0006296%
City	San Clemente	Orange	0.008%	0.010%	0.0086083%
City	San Juan Capistrano	Orange	0.008%		0.0065510%
City	Santa Ana	Orange	0.502%	0.614%	0.5213866%
City	Seal Beach	Orange	0.020%		0.0165891%
City	Stanton	Orange	0.035%		0.0291955%
City	Tustin	Orange	0.073%		0.0600341%
City	Westminster	Orange	0.104%	0.127%	0.1082721%
City	Yorba Linda	Orange	0.044%		0.0362223%
County	<i>Placer County</i>	Placer	1.045%	1.278%	1.0861002%
City	Auburn	Placer	0.017%		0.0141114%
City	Lincoln	Placer	0.031%		0.0255599%
City	Rocklin	Placer	0.076%		0.0625485%

# APPENDIX 1

Participating Subdivision Classification	Participating Subdivision	County	Abatement Percentage	Plaintiff Subdivision Percentage	Weighted Allocation Percentage
City	Roseville	Placer	0.196%		0.1616559%
County	<i>Plumas County</i>	Plumas	0.205%	0.251%	0.2128729%
County	<i>Riverside County</i>	Riverside	4.534%	5.547%	4.7128296%
City	Banning	Riverside	0.017%		0.0143848%
City	Beaumont	Riverside	0.021%		0.0171135%
City	Blythe	Riverside	0.012%		0.0096714%
City	Canyon Lake	Riverside	0.000%		0.0001761%
City	Cathedral City	Riverside	0.067%		0.0553614%
City	Coachella	Riverside	0.021%		0.0173054%
City	Corona	Riverside	0.147%		0.1207083%
City	Desert Hot Springs	Riverside	0.024%		0.0200433%
City	Eastvale	Riverside	0.000%		0.0002747%
City	Hemet	Riverside	0.051%		0.0421792%
City	Indio	Riverside	0.056%		0.0457794%
City	Jurupa Valley	Riverside	0.001%		0.0008991%
City	Lake Elsinore	Riverside	0.021%		0.0172949%
City	La Quinta	Riverside	0.063%		0.0516732%
City	Menifee	Riverside	0.032%		0.0260909%
City	Moreno Valley	Riverside	0.137%		0.1130348%
City	Murrieta	Riverside	0.048%	0.059%	0.0497423%
City	Norco	Riverside	0.016%		0.0134542%
City	Palm Desert	Riverside	0.083%		0.0682465%
City	Palm Springs	Riverside	0.076%		0.0629862%
City	Perris	Riverside	0.009%		0.0076774%
City	Rancho Mirage	Riverside	0.052%		0.0431098%
City	Riverside	Riverside	0.268%		0.2206279%
City	San Jacinto	Riverside	0.010%		0.0085936%
City	Temecula	Riverside	0.022%		0.0180086%
City	Wildomar	Riverside	0.008%		0.0062500%
County	<i>Sacramento County</i>	Sacramento	3.797%	4.645%	3.9465887%

# APPENDIX 1

Participating Subdivision Classification	Participating Subdivision	County	Abatement Percentage	Plaintiff Subdivision Percentage	Weighted Allocation Percentage
City	Citrus Heights	Sacramento	0.057%		0.0465312%
City	Elk Grove	Sacramento	0.130%		0.1066994%
City	Folsom	Sacramento	0.108%		0.0890850%
City	Galt	Sacramento	0.017%		0.0143704%
City	Rancho Cordova	Sacramento	0.008%		0.0067679%
City	Sacramento	Sacramento	0.721%	0.882%	0.7496530%
County	<b>San Benito County</b>	San Benito	0.106%	0.130%	0.1101417%
City	Hollister	San Benito	0.027%		0.0225355%
County	<b>San Bernardino County</b>	San Bernardino	3.259%	3.987%	3.3878124%
City	Adelanto	San Bernardino	0.008%		0.0066640%
City	Apple Valley	San Bernardino	0.025%		0.0207360%
City	Barstow	San Bernardino	0.015%		0.0122056%
City	Chino	San Bernardino	0.064%		0.0525893%
City	Chino Hills	San Bernardino	0.001%		0.0006388%
City	Colton	San Bernardino	0.031%		0.0253443%
City	Fontana	San Bernardino	0.112%		0.0920543%
City	Grand Terrace	San Bernardino	0.006%		0.0051051%
City	Hesperia	San Bernardino	0.035%		0.0291522%
City	Highland	San Bernardino	0.004%		0.0029061%
City	Loma Linda	San Bernardino	0.009%		0.0071188%
City	Montclair	San Bernardino	0.039%		0.0322108%
City	Ontario	San Bernardino	0.179%		0.1472934%
City	Rancho Cucamonga	San Bernardino	0.084%		0.0689431%
City	Redlands	San Bernardino	0.057%		0.0469150%
City	Rialto	San Bernardino	0.073%		0.0603206%
City	San Bernardino	San Bernardino	0.178%		0.1461880%
City	Twentynine Palms	San Bernardino	0.002%		0.0012605%
City	Upland	San Bernardino	0.052%		0.0424460%
City	Victorville	San Bernardino	0.033%		0.0269400%
City	Yucaipa	San Bernardino	0.016%		0.0128772%

# APPENDIX 1

Participating Subdivision Classification	Participating Subdivision	County	Abatement Percentage	Plaintiff Subdivision Percentage	Weighted Allocation Percentage
City	Yucca Valley	San Bernardino	0.003%		0.0021228%
County	<i>San Diego County</i>	San Diego	5.706%	6.980%	5.9309748%
City	Carlsbad	San Diego	0.128%		0.1050485%
City	Chula Vista	San Diego	0.189%	0.231%	0.1961456%
City	Coronado	San Diego	0.044%		0.0359095%
City	El Cajon	San Diego	0.113%		0.0933582%
City	Encinitas	San Diego	0.061%	0.074%	0.0630289%
City	Escondido	San Diego	0.145%		0.1192204%
City	Imperial Beach	San Diego	0.014%		0.0118283%
City	La Mesa	San Diego	0.055%	0.068%	0.0575593%
City	Lemon Grove	San Diego	0.022%		0.0183911%
City	National City	San Diego	0.080%		0.0656808%
City	Oceanside	San Diego	0.213%		0.1753428%
City	Poway	San Diego	0.062%		0.0511040%
City	San Diego	San Diego	1.975%	2.416%	2.0531169%
City	San Marcos	San Diego	0.089%		0.0733897%
City	Santee	San Diego	0.033%		0.0268401%
City	Solana Beach	San Diego	0.017%		0.0138564%
City	Vista	San Diego	0.052%		0.0425144%
Consolidated	<i>San Francisco</i>	San Francisco	3.026%	3.702%	3.1457169%
County	<i>San Joaquin County</i>	San Joaquin	1.680%	2.055%	1.7460399%
City	Lathrop	San Joaquin	0.009%		0.0075394%
City	Lodi	San Joaquin	0.053%		0.0439484%
City	Manteca	San Joaquin	0.054%		0.0443454%
City	Ripon	San Joaquin	0.013%		0.0104219%
City	Stockton	San Joaquin	0.313%	0.383%	0.3256176%
City	Tracy	San Joaquin	0.084%		0.0692047%
County	<i>San Luis Obispo County</i>	San Luis Obispo	0.816%	0.999%	0.8484126%
City	Arroyo Grande	San Luis Obispo	0.024%		0.0199053%
City	Atascadero	San Luis Obispo	0.029%		0.0240680%

# APPENDIX 1

Participating Subdivision Classification	Participating Subdivision	County	Abatement Percentage	Plaintiff Subdivision Percentage	Weighted Allocation Percentage
City	El Paso de Robles (Paso Robles)	San Luis Obispo	0.043%		0.0353456%
City	Grover Beach	San Luis Obispo	0.017%		0.0137881%
City	Morro Bay	San Luis Obispo	0.020%		0.0160922%
City	San Luis Obispo	San Luis Obispo	0.077%		0.0637841%
County	<b>San Mateo County</b>	San Mateo	1.074%	1.313%	1.1159599%
City	Belmont	San Mateo	0.021%		0.0169860%
City	Burlingame	San Mateo	0.019%		0.0152537%
City	Daly City	San Mateo	0.044%		0.0363880%
City	East Palo Alto	San Mateo	0.013%		0.0103982%
City	Foster City	San Mateo	0.020%		0.0166101%
City	Half Moon Bay	San Mateo	0.004%		0.0031638%
City	Hillsborough	San Mateo	0.013%		0.0110029%
City	Menlo Park	San Mateo	0.015%		0.0126209%
City	Millbrae	San Mateo	0.013%		0.0105836%
City	Pacifica	San Mateo	0.016%		0.0130625%
City	Redwood City	San Mateo	0.056%		0.0463511%
City	San Bruno	San Mateo	0.021%		0.0172161%
City	San Carlos	San Mateo	0.013%		0.0108885%
City	San Mateo	San Mateo	0.052%		0.0425841%
City	South San Francisco	San Mateo	0.043%		0.0353943%
County	<b>Santa Barbara County</b>	Santa Barbara	1.132%	1.385%	1.1768968%
City	Carpinteria	Santa Barbara	0.001%		0.0008938%
City	Goleta	Santa Barbara	0.004%		0.0028969%
City	Lompoc	Santa Barbara	0.047%		0.0389379%
City	Santa Barbara	Santa Barbara	0.122%		0.1004559%
City	Santa Maria	Santa Barbara	0.058%		0.0479179%
County	<b>Santa Clara County</b>	Santa Clara	2.404%	2.941%	2.4987553%
City	Campbell	Santa Clara	0.014%		0.0112566%
City	Cupertino	Santa Clara	0.008%		0.0066824%
City	Gilroy	Santa Clara	0.025%		0.0202891%

# APPENDIX 1

Participating Subdivision Classification	Participating Subdivision	County	Abatement Percentage	Plaintiff Subdivision Percentage	Weighted Allocation Percentage
City	Los Altos	Santa Clara	0.013%		0.0103338%
City	Los Gatos	Santa Clara	0.013%		0.0103220%
City	Milpitas	Santa Clara	0.036%		0.0298120%
City	Morgan Hill	Santa Clara	0.015%		0.0124619%
City	Mountain View	Santa Clara	0.041%		0.0334608%
City	Palo Alto	Santa Clara	0.039%		0.0323080%
City	San Jose	Santa Clara	0.294%	0.360%	0.3054960%
City	Santa Clara	Santa Clara	0.067%		0.0549723%
City	Saratoga	Santa Clara	0.004%		0.0034161%
City	Sunnyvale	Santa Clara	0.053%		0.0434069%
County	<i>Santa Cruz County</i>	Santa Cruz	0.783%	0.957%	0.8135396%
City	Capitola	Santa Cruz	0.020%		0.0168191%
City	Santa Cruz	Santa Cruz	0.143%		0.1180348%
City	Scotts Valley	Santa Cruz	0.015%		0.0126525%
City	Watsonville	Santa Cruz	0.063%		0.0520136%
County	<i>Shasta County</i>	Shasta	1.095%	1.339%	1.1380191%
City	Anderson	Shasta	0.024%		0.0198896%
City	Redding	Shasta	0.284%		0.2334841%
City	Shasta Lake	Shasta	0.004%		0.0031993%
County	<i>Siskiyou County</i>	Siskiyou	0.228%	0.279%	0.2373393%
County	<i>Solano County</i>	Solano	0.760%		0.6260795%
City	Benicia	Solano	0.031%		0.0253903%
City	Dixon	Solano	0.016%		0.0130849%
City	Fairfield	Solano	0.109%		0.0897317%
City	Suisun City	Solano	0.021%		0.0176183%
City	Vacaville	Solano	0.119%		0.0976497%
City	Vallejo	Solano	0.167%		0.1373644%
County	<i>Sonoma County</i>	Sonoma	1.218%	1.490%	1.2661290%
City	Healdsburg	Sonoma	0.032%		0.0266929%
City	Petaluma	Sonoma	0.081%		0.0667507%



# APPENDIX I

Participating Subdivision / Classification	Participating Subdivision	County	Abatement Percentage	Plaintiff Subdivision Percentage	Weighted Allocation Percentage
City	Rohnert Park	Sonoma	0.041%		0.0340759%
City	Santa Rosa	Sonoma	0.184%		0.1519070%
City	Sonoma	Sonoma	0.022%		0.0183438%
City	Windsor	Sonoma	0.016%		0.0129298%
County	<i>Stanislaus County</i>	Stanislaus	1.722%		1.4182273%
City	Ceres	Stanislaus	0.041%		0.0340260%
City	Modesto	Stanislaus	0.217%		0.1788759%
City	Newman	Stanislaus	0.006%		0.0046964%
City	Oakdale	Stanislaus	0.018%		0.0145531%
City	Patterson	Stanislaus	0.015%		0.0126590%
City	Riverbank	Stanislaus	0.010%		0.0085699%
City	Turlock	Stanislaus	0.065%		0.0531966%
County	<i>Sutter County</i>	Sutter	0.306%	0.374%	0.3179548%
City	Yuba City	Sutter	0.074%		0.0606242%
County	<i>Tehama County</i>	Tehama	0.213%	0.261%	0.2216654%
City	Red Bluff	Tehama	0.014%		0.0117771%
County	<i>Trinity County</i>	Trinity	0.082%	0.101%	0.0855476%
County	<i>Tulare County</i>	Tulare	0.809%	0.990%	0.8410949%
City	Dinuba	Tulare	0.014%		0.0116929%
City	Exeter	Tulare	0.004%		0.0032479%
City	Farmersville	Tulare	0.003%		0.0027879%
City	Lindsay	Tulare	0.007%		0.0057111%
City	Porterville	Tulare	0.021%		0.0171845%
City	Tulare	Tulare	0.037%		0.0302273%
City	Visalia	Tulare	0.066%		0.0545872%
County	<i>Tuolumne County</i>	Tuolumne	0.486%	0.594%	0.5047621%
County	<i>Ventura County</i>	Ventura	2.192%	2.681%	2.2781201%
City	Camarillo	Ventura	0.002%		0.0012815%
City	Fillmore	Ventura	0.002%		0.0020294%
City	Moorpark	Ventura	0.008%		0.0067337%

# APPENDIX 1

Participating Subdivision Classification	Participating Subdivision	County	Abatement Percentage	Plaintiff Subdivision Percentage	Weighted Allocation Percentage
City	Oxnard	Ventura	0.156%	0.190%	0.1617338%
City	Port Hueneme	Ventura	0.021%		0.0174145%
City	San Buenaventura (Ventura)	Ventura	0.085%		0.0702181%
City	Santa Paula	Ventura	0.014%		0.0119072%
City	Simi Valley	Ventura	0.065%		0.0533043%
City	Thousand Oaks	Ventura	0.022%		0.0179902%
County	<b>Yolo County</b>	Yolo	0.357%	0.437%	0.3713319%
City	Davis	Yolo	0.055%		0.0451747%
City	West Sacramento	Yolo	0.066%		0.0544321%
City	Woodland	Yolo	0.058%		0.0477904%
County	<b>Yuba County</b>	Yuba	0.214%	0.262%	0.2225679%
City	Marysville	Yuba	0.014%		0.0112079%

## APPENDIX 2

### Cost Reimbursement Procedure

#### 1. Additional defined terms:

- a) *Costs* means the reasonable amounts paid for the attorney and other City Attorney and County Counsel staff time for individuals employed by a Plaintiff Subdivision at the contractual rate, inclusive of benefits and overhead, together with amounts paid for court reporters, experts, copying, electronic research, travel, vendors, and the like, which were not previously reimbursed and which were paid or incurred (i) prior to December 31, 2022 in litigation against any Opioid Defendant and/or (ii) in negotiating and drafting any CA Allocation Agreement(s) concerning a settlement with any Opioid Defendant(s). *Costs* does not include attorneys' fees, costs, or expenses incurred by private contingency fee counsel. No part of the CA Abatement Accounts Fund will be used to reimburse Costs.
- b) *First Claims Date* means October 1, 2023 or when all applications for reimbursement of Costs, in whole or in part, from funds available under Section IX and Exhibit R of the Walmart Settlement Agreement, Section XIV and Exhibit R of the Teva Settlement Agreement, Section XIII and Exhibit R of the Allergan Settlement Agreement, Section X and Exhibit R of the Distributor Settlement Agreement, Section XI and Exhibit R of the Janssen Settlement Agreement, Section X and Exhibit R of the CVS Settlement Agreement, or Section IX and Exhibit R of the Walgreens Settlement Agreement, have been finally determined under the provisions of those agreements, whichever comes first.
- c) *Special Master* means a retired judicial officer or former public lawyer, not presently employed or retained by a Plaintiff Subdivision, who will aggregate, review, and determine the reasonable Costs to be awarded to each Plaintiff Subdivision that submits a claim for reimbursement of Costs. The Special Master will be selected by a majority vote of the votes cast by Plaintiff Subdivisions, with each such subdivision having one vote.
- d) *Plaintiff Subdivision Committee* means the committee of Plaintiff Subdivisions that will review and approve the invoices submitted by the Special Master reflecting his or her reasonable time and expenses.

#### 2. Cost Reimbursement to Plaintiff Subdivision

- a) Purpose. Substantial resources have been expended to hold Opioid Defendants accountable for creating and profiting from the opioid crisis, and this effort has been a significant catalyst in creating National Opioid Settlements with various manufacturers, distributors, and chain pharmacies.

///

b) Claims Procedure.

- i. If a Plaintiff Subdivision is eligible to seek reimbursement of Costs, in whole or in part, from funds available under Section IX and Exhibit R of the Walmart Settlement Agreement, Section XIV and Exhibit R of the Tèva Settlement Agreement, Section XIII and Exhibit R of the Allergan Settlement Agreement, Section X and Exhibit R of the CVS Settlement Agreement, Section IX and Exhibit R of the Walgreens Settlement Agreement, Section X or Exhibit R of the Distributor Settlement Agreement, or Section XI or Exhibit R of the Janssen Settlement Agreement, it must first make a timely application for reimbursement from such funds. To allow sufficient time for determination of those applications, no claim for Costs to the CA Subdivision Fund under this Agreement may be made before the First Claims Date.
- ii. A Plaintiff Subdivision that wishes to be reimbursed from the CA Subdivision Fund must submit a claim to the Special Master no later than forty-five (45) days after the First Claims Date. The Special Master will then compile and redistribute the aggregated claim totals for each Plaintiff Subdivision via email to representatives of all the Plaintiff Subdivisions. A claim for attorney and staff time must list, for each attorney or staff member included in the claim, the following information: name, title, total hours claimed, hourly rate (including, if sought, benefits and share of overhead), and narrative summarizing the general nature of the work performed by the attorney or staff member. For reimbursement of "hard" costs, the subdivision may aggregate across a category (e.g., total for travel costs). It is the intention of the Plaintiff Subdivisions that submission of documents related to reimbursement of Costs does not waive any attorney-client privilege or exemptions to the California Public Records Act.
- iii. The Special Master may request, at his or her sole option, additional documents or details to assist in the final award of Costs.
- iv. The Special Master will review claims for reasonableness and will notify each Plaintiff Subdivision of the final determination of its claim, and will provide a list of all final awards to all Plaintiff Subdivisions by email or, upon request, via First Class U.S. Mail. Any Plaintiff Subdivision may ask the Special Master to reconsider any final award within twenty-one (21) days. The Special Master will make a final determination on any such reconsideration request within thirty (30) days of receipt.
- v. Any decision of the Special Master is final and binding, and will be considered under the California Arbitration Act, Code of Civil Procedure section 1280 et seq. as a final arbitration award. Nothing in this agreement is intended to expand the scope of judicial review of the final award for errors of fact or law, and the Parties agree that they may only seek to vacate the award if clear and convincing evidence demonstrates one of the factors set forth in Code of Civil Procedure, section 1286.2, subdivision (a). Plaintiff Subdivisions will have fourteen (14) days after all final awards are made, together with any final determination of a request for

reconsideration, to seek review in the Superior Court of California, pursuant to Code of Civil Procedure, section 1285, where the State has filed its Consent Judgment.

- vi. The Special Master will prepare a report of Costs that includes his or her fees and expenses at least ninety (90) days before the Payment Date for each Annual Payment. The Special Master's preparation of a report of Costs does not discharge a Plaintiff Subdivision's reporting requirement under Section V(B)(2) of the Walmart Settlement Agreement.
- vii. A member of the Plaintiff Subdivision Committee, which is a CA Participating Subdivision, will submit to the Settlement Fund Administrator and Walmart a report of the fees and expenses incurred by the Special Master pursuant to Section V(B)(2) of the Walmart Settlement Agreement.

c) Claims Priority and Limitation.

- i. The Special Master will submit invoices for compensation of reasonable fees and expenses to the Plaintiff Subdivision Committee no later than ninety (90) days prior to the Payment Date for each Annual Payment. The Plaintiff Subdivision Committee will promptly review and, if reasonable, approve the Special Master's invoice for compensation. The Plaintiff Subdivision Committee will submit approved invoices to the Settlement Fund Administrator for payment. The Special Master's approved invoices have priority and will be paid first from the CA Subdivision Fund before any award of Costs, subject to the limitation in Section 2.c.v below.
- ii. Final Awards of Costs that do not exceed seventy-five thousand dollars (\$75,000.00) will be paid next in priority after the Special Master's approved invoices.
- iii. Final Awards of Costs in excess of seventy-five thousand dollars (\$75,000.00) will be paid proportionally from the funds remaining in that year's Annual Payment.
- iv. Any claim for Costs that is not paid in full will be allocated against the next year's distribution from the CA Subdivision Fund, until all approved claims for Costs are paid in full.
- v. In no event will more than 50% of the total CA Subdivision Fund received in any year be used to pay Costs or the Special Master's approved invoices.
- vi. In no event shall more than \$28 million of the total CA Subdivision Funds paid pursuant to the Walmart Settlement Agreement, Teva Settlement Agreement, Allergan Settlement Agreement, Distributor Settlement Agreement, CVS Settlement Agreement, Janssen Settlement Agreement, and the Walgreens Settlement Agreement be used to pay Costs.

d) Collateral Source Payments and Third-Party Settlement.

- i. In the event a Plaintiff Subdivision is awarded compensation, in whole or in part, by any source of funds created as a result of litigation against an Opioid Defendant for its reasonable Costs, it will reduce its claim for Costs from the CA Subdivision Fund by that amount. If a Plaintiff Subdivision has already received a final award of Costs from the CA Subdivision Fund, it will repay the fund up to the prior award of Costs via a payment to the Settlement Fund Administrator or notify the Settlement Fund Administrator that its allocation from the next and subsequent Annual Payments should be reduced accordingly. If the Plaintiff Subdivision is repaying any prior award of Costs, that repayment will occur as soon as is feasible after the Plaintiff Subdivision's receipt of Cost funds from the collateral source, but no more than 90 days after its receipt from the collateral source. The Settlement Fund Administrator will add any repaid Costs to the CA Subdivision Fund. Any Plaintiff Subdivision that has submitted for reimbursement to any national fund and has not received a final determination by the First Claims Date may request that the settlement administrator withhold some or all of its payment from the CA Subdivision Fund in order to avoid repayment.
- ii. In the event a Plaintiff Subdivision reaches a monetary settlement or compromise against any Opioid Defendant outside of the National Opioid Settlement, the monetary portion of such settlement, net of fees paid to outside contingency fee counsel and of funds earmarked strictly for abatement, will be credited against its Costs and the subdivision will be ineligible to recover those credited Costs from the CA Subdivision Fund. Plaintiff Subdivisions negotiating monetary settlements or compromises against any Opioid Defendant outside of the National Opioid Settlement will negotiate for funds to repay any Costs it previously received from the CA Subdivision Fund or for Costs it otherwise might be eligible to claim from the CA Subdivision Fund. If such a settlement is paid after all final approved claims for Costs by all Plaintiff Subdivisions are satisfied in full, the settling subdivision will reimburse the CA Subdivision Fund in that amount by making payment to the Settlement Fund Administrator to add to the CA Subdivision Fund in a manner consistent with the repayments described in section 2.d.i above.

### APPENDIX 3

#### CALIFORNIA-SUBDIVISION BACKSTOP AGREEMENT

On August 6, 2021, Judge Polster of the US District Court for the Northern District of Ohio issued an Order (the Order), docket number 3814, in In Re National Prescription Opiate Litigation, MDL 2804, addressing contingent attorney fee contracts between political subdivisions eligible to participate in the Walmart Settlement and their counsel.

In light of the Order, and at the request of [SUBDIVISION], the [SUBDIVISION], its counsel [COUNSEL], and the California Attorney General, on behalf of the State of California, are entering into this California-Subdivision Backstop Agreement (Backstop Agreement).

[SUBDIVISION] and [COUNSEL] intend this Backstop Agreement to constitute a State Back-Stop Agreement as that term is used in the Order and in Exhibit R (Agreement on Attorneys' Fees, Costs, and Expenses) of the Walmart Settlement Agreement.

Pursuant to this Backstop Agreement, [SUBDIVISION] may, subject to the limitations of the Walmart Settlement Agreement and CA Walmart Allocation Agreement, as well as any other limitations imposed by law, use funds that it receives from the Walmart Settlement CA Subdivision Fund to pay a contingent fee to [COUNSEL]. Any such payment from [SUBDIVISION] to [COUNSEL], together with any contingency fees that [COUNSEL] may receive from the national Attorney Fee Fund, will not exceed a total contingency fee of [PERCENTAGE NOT TO EXCEED 15%] of the total gross recovery of [SUBDIVISION] from the Walmart Settlement.

[COUNSEL] certify that they first sought fees and costs from the Attorney Fee Fund created under the Walmart Settlement Agreement before seeking or accepting payment under this backstop agreement. [COUNSEL] further certify that they are not seeking and will not accept payment under this backstop agreement of any litigation fees or costs that have been reimbursed through prior settlements or judgments.

The Attorney General is executing this agreement solely because the definition of "State Back-Stop Agreement" in Exhibit R of the Walmart Settlement Agreement requires such agreements to be between "a Settling State" and private counsel for a participating subdivision. Neither the California Attorney General nor the State of California have any obligations under this Backstop Agreement, and this Backstop Agreement does not require the payment of any state funds to [SUBDIVISION], [COUNSEL], or any other party.

[DATE]

[SUBDIVISION SIGNATURE BLOCK]

[DATE]

[COUNSEL SIGNATURE BLOCK]

[DATE]

[ATTORNEY GENERAL SIGNATURE BLOCK]

1



## **Attorney General's Release of Opioid-Related Claims Pursuant to the Walmart Settlement Agreement**

WHEREAS the Walmart Settlement Agreement dated November 14, 2022 (the "Agreement") provides in Section X.A that, as of the Threshold Subdivision Participation Date, Walmart and the Released Entities will be released and forever discharged from all of the Releasers' Released Claims;<sup>1</sup> and

WHEREAS the Agreement provides in Section I.EEE that Releasers (as defined in the Agreement) who are releasing claims under Section X.A include without limitation and to the maximum extent of the power of each Settling State's Attorney General to release Claims (a) the Settling State's and Participating Subdivision's departments, agencies, divisions, boards, commissions, Subdivisions, districts, instrumentalities of any kind and attorneys, including its Attorney General, and any person in his or her official capacity whether elected or appointed to serve any of the foregoing and any agency, person, or other entity claiming by or through any of the foregoing, (b) any public entities, public instrumentalities, public educational institutions, unincorporated districts, fire districts, irrigation districts, water districts, law enforcement districts, emergency services districts, school districts, hospital districts and other Special Districts in a Settling State, and (c) any person or entity acting in a *parens patriae*, sovereign, quasi-sovereign, private attorney general, qui tam, taxpayer, or other capacity seeking relief on behalf of or generally applicable to the general public with respect to a Settling State or Subdivision in a Settling State, whether or not any of them participate in the Agreement; and

WHEREAS the Agreement provides in Section X.G that each Settling State's Attorney General expressly represents and warrants that he or she has, or has obtained, the authority to settle and release, to the maximum extent of the State's power, all Released Claims of (1) his or her respective Settling State, (2) all past and present executive departments, state agencies, divisions, boards, commissions and instrumentalities with the regulatory authority to enforce state and federal controlled substances acts, and (3) any of his or her respective Settling State's past and present executive departments, agencies, divisions, boards, commissions and instrumentalities that have the authority to bring Claims related to Alleged Harms and/or Covered Conduct seeking money (including abatement and/or remediation) or revocation of a pharmaceutical distribution or dispensing license. For the purposes of clause (3) above, executive departments, agencies, divisions, boards, commissions, and instrumentalities are those that are under the executive authority or direct control of the State's Governor; *and*

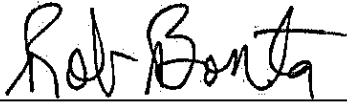
THEREFORE, pursuant to the foregoing provisions of the Agreement and without limitation and to the maximum extent of the power of the Attorney General, the Released Entities are, as of the Effective Date, hereby released from any and all Released Claims of (a) the State of California and its Participating Subdivision's departments, agencies, divisions, boards, commissions, Subdivisions, districts, instrumentalities of any kind and attorneys, including its Attorney General, and any person in his or her official capacity whether elected or appointed to serve any of the foregoing and any agency, person, or other entity claiming by or through any of the

---

<sup>1</sup> Capitalized terms used herein and defined in the Agreement have the meanings given to them in the Agreement.

foregoing, (b) any public entities, public instrumentalities, public educational institutions, unincorporated districts, fire districts, irrigation districts, water districts, law enforcement districts, emergency services districts, school districts, hospital districts, and other Special Districts in the State of California, and (c) any person or entity acting in a *parens patriae*, sovereign, quasi-sovereign, private attorney general, *qui tam*, taxpayer, or other capacity seeking relief on behalf of or generally applicable to the general public with respect to the State of California or Subdivision in State of California, whether or not any of them participate in the Agreement; and

THEREFORE, pursuant to the foregoing provisions of the Agreement and to the maximum extent of the State of California's power, the Released Entities are, as of the Effective Date, hereby released from any and all Released Claims of (1) the State of California, (2) all past and present executive departments, state agencies, divisions, boards, commissions and instrumentalities with the regulatory authority to enforce state and federal-controlled substances acts, and (3) any of the State of California's past and present executive departments, agencies, divisions, boards, commissions and instrumentalities that have the authority to bring Claims related to Alleged Harms and/or Covered Conduct seeking money (including abatement and/or remediation) or revocation of a pharmaceutical distribution or dispensing license. For the purposes of clause (3) above, executive departments, agencies, divisions, boards, commissions, and instrumentalities are those that are under the executive authority or direct control of the State of California's Governor.

A handwritten signature in black ink, appearing to read "Rob Bonta", written over a horizontal line.

Rob Bonta  
Attorney General of the State of California

Date: May 12, 2023